California High-Speed Rail Authority

San Jose to Merced Section: San Jose to Central Valley Wye

Composite Plan, Profile, and Cross Sections; Stations; Structures

Alternative 1 - Viaduct to Downtown Gilroy
Draft EIR/S: Volume III
Preliminary Engineering for Project Definition
Record - May 2019

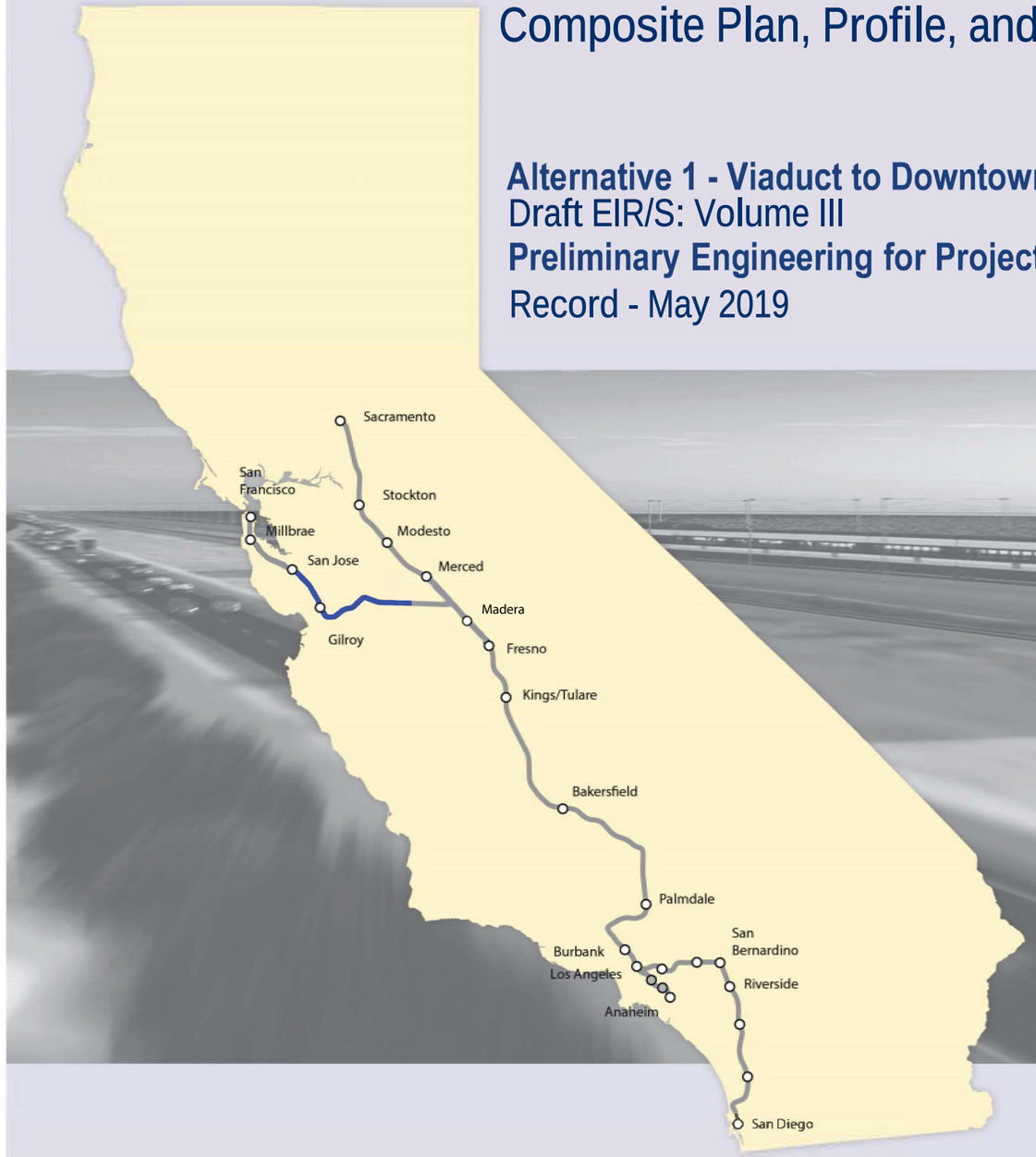

SAN JOSE TO CVY EIR/S: VOLUME III
ALTERNATIVE 1
BOOK 1B
SHEET 31 - 92 OF 193

CALIFORNIA
High-Speed Rail Authority

ALTERNATIVE 1 - VIADUCT TO DOWNTOWN GILROY

BOOK	SHEET NO	DRAWING NO	SUBSECTION	GEOGRAPHIC LOCATION OR FEATURE	ALIGNMENT OR FEATURE	SHEET DESCRIPTION	ADDITIONAL DESCRIPTION
COVER, INDEX OF DRAWING AND KEY MAPS							
BOOK 1B	A	COVER	SAN JOSE TO MERCED SECTION	N/A	SAN JOSE TO CENTRAL VALLEY WYE	ALTERNATIVE 1	
BOOK 1B	B	GE-A0102	PACHECO PASS, SAN JOAQUIN VALLEY	SR 152 TO CARLUCCI ROAD	INDEX OF DRAWING	SHEET 2 OF 7	
BOOK 1B	C	GE-A0103	SAN JOSE DIRIDON STATION APPROACH, MORGAN HILL AND GILROY	STATIONS, COMPLEX STRUCTURES	INDEX OF DRAWING	SHEET 3 OF 7	
BOOK 1B	D	GE-D0101	GENERAL	ENTIRE ALTERNATIVE	KEY MAP	COMPOSITE PLAN	
BOOK 1B	E	GE-D0102	GENERAL	ENTIRE ALTERNATIVE	KEY MAP	SYSTEMS SITES	
COMPOSITE PLANS							
PACHECO PASS							
BOOK 1B	31	TT-D1401	PACHECO PASS	SR 152	TUNNEL	COMPOSITE PLAN, PROFILE AND CROSS SECTIONS	B2362+00 TO B3205+00
BOOK 1B	32	TT-D1402	PACHECO PASS	SERVICE ROAD 1	TUNNEL	COMPOSITE PLAN, PROFILE AND CROSS SECTIONS	B3205+00 TO B3295+00
BOOK 1B	33	TT-D1403	PACHECO PASS	N/A	TUNNEL	COMPOSITE PLAN, PROFILE AND CROSS SECTIONS	B3295+00 TO B3385+00
BOOK 1B	34	TT-D1404	PACHECO PASS	N/A	TUNNEL	COMPOSITE PLAN, PROFILE AND CROSS SECTIONS	B3385+00 TO B3475+00
BOOK 1B	35	TT-D1405	PACHECO PASS	SR 152	TUNNEL	COMPOSITE PLAN, PROFILE AND CROSS SECTIONS	B3475+00 TO B3565+00
BOOK 1B	36	TT-D1406	PACHECO PASS	N/A	TUNNEL	COMPOSITE PLAN, PROFILE AND CROSS SECTIONS	B3565+00 TO B3655+00
BOOK 1B	37	TT-D1407	PACHECO PASS	SR 152	TUNNEL	COMPOSITE PLAN, PROFILE AND CROSS SECTIONS	B3655+00 TO B3745+00
BOOK 1B	38	TT-D1408	PACHECO PASS	N/A	TUNNEL	COMPOSITE PLAN, PROFILE AND CROSS SECTIONS	B3745+00 TO B3835+00
BOOK 1B	39	TT-D1409	PACHECO PASS	N/A	TUNNEL	COMPOSITE PLAN, PROFILE AND CROSS SECTIONS	B3835+00 TO B3923+00
BOOK 1B	40	TT-D1410	PACHECO PASS	N/A	TUNNEL	COMPOSITE PLAN, PROFILE AND CROSS SECTIONS	B3923+00 TO B4014+00
BOOK 1B	41	TT-D1411	PACHECO PASS	MCCABE RD	TUNNEL	COMPOSITE PLAN, PROFILE AND CROSS SECTIONS	B4014+00 TO B4105+00
BOOK 1B	42	TT-D1412	PACHECO PASS	N/A	TUNNEL	COMPOSITE PLAN, PROFILE AND CROSS SECTIONS	B4105+00 TO B4196+00
BOOK 1B	43	TT-D1413	PACHECO PASS	N/A	TUNNEL	COMPOSITE PLAN, PROFILE AND CROSS SECTIONS	B4196+00 TO B4287+00
BOOK 1B	44	TT-D1414	PACHECO PASS	ROMERO RD N, SR 33	TUNNEL	COMPOSITE PLAN, PROFILE AND CROSS SECTIONS	B4287+00 TO B4372+00
SAN JOAQUIN VALLEY							
BOOK 1B	45	TT-D1601	SAN JOAQUIN VALLEY	FAHEY RD	HENRY MILLER ROAD	COMPOSITE PLAN, PROFILE AND CROSS SECTIONS	B4372+00 TO B4445+00
BOOK 1B	46	TT-D1602	SAN JOAQUIN VALLEY	CCID MAIN CANAL	HENRY MILLER ROAD	COMPOSITE PLAN, PROFILE AND CROSS SECTIONS	B4445+00 TO B4533+00
BOOK 1B	47	TT-D1603	SAN JOAQUIN VALLEY	INGOMAR GRADE RD	HENRY MILLER ROAD	COMPOSITE PLAN, PROFILE AND CROSS SECTIONS	B4533+00 TO B4614+00
BOOK 1B	48	TT-D1604	SAN JOAQUIN VALLEY	VOLTA RD, HENRY MILLER RD	HENRY MILLER ROAD	COMPOSITE PLAN, PROFILE AND CROSS SECTIONS	B4614+00 TO B4686+00
BOOK 1B	49	TT-D1605	SAN JOAQUIN VALLEY	MONROE AVE	HENRY MILLER ROAD	COMPOSITE PLAN, PROFILE AND CROSS SECTIONS	B4686+00 TO B4758+00
BOOK 1B	50	TT-D1606	SAN JOAQUIN VALLEY	BADGER FLAT RD, NANTES AVE	HENRY MILLER ROAD	COMPOSITE PLAN, PROFILE AND CROSS SECTIONS	B4758+00 TO B4846+00
BOOK 1B	51	TT-D1607	SAN JOAQUIN VALLEY	SR-165, SANTA FE GRADE	HENRY MILLER ROAD	COMPOSITE PLAN, PROFILE AND CROSS SECTIONS	B4846+00 TO B4932+00
BOOK 1B	52	TT-D1608	SAN JOAQUIN VALLEY	N/A	HENRY MILLER ROAD	COMPOSITE PLAN, PROFILE AND CROSS SECTIONS	B4932+00 TO B5020+00
BOOK 1B	53	TT-D1609	SAN JOAQUIN VALLEY	BAKER RD, DELTA RD	HENRY MILLER ROAD	COMPOSITE PLAN, PROFILE AND CROSS SECTIONS	B5020+00 TO B5109+00
BOOK 1B	54	TT-D1610	SAN JOAQUIN VALLEY	MIDWAY RD, BOX CAR RD	HENRY MILLER ROAD	COMPOSITE PLAN, PROFILE AND CROSS SECTIONS	B5109+00 TO B5193+00
BOOK 1B	55	TT-D1611	SAN JOAQUIN VALLEY	TURNER ISLAND RD	HENRY MILLER ROAD	COMPOSITE PLAN, PROFILE AND CROSS SECTIONS	B5193+00 TO B5282+00
BOOK 1B	56	TT-D1612	SAN JOAQUIN VALLEY	CARLUCCI RD	HENRY MILLER ROAD	COMPOSITE PLAN, PROFILE AND CROSS SECTIONS	B5282+00 TO B5366+28.52

SAN JOSE TO CVY EIR/S: VOLUME III
ALTERNATIVE 1
BOOK 1B
SHEET B

$FILE$ $PLTDRVS$ $PENTBLS$ $TIME$ $DATE$ $USER$

REV	DATE	BY	CHK	APP	DESCRIPTION

DESIGNED BY
DRAWN BY
CHECKED BY
IN CHARGE
DATE

RECORD PEPD SUBMITTAL

MAY 3, 2019

NOT FOR CONSTRUCTION

HNTB
1111 Broadway
9th Floor
Oakland, CA 94607

CALIFORNIA High-Speed Rail Authority

CALIFORNIA HIGH-SPEED TRAIN PROJECT
SAN JOSE TO MERCED
ALTERNATIVE 1
INDEX OF DRAWING
SHEET 2 OF 7

CONTRACT NO. HSR15-34
DRAWING NO. GE-A0102
SCALE NONE
SHEET NO.

ALTERNATIVE 1 - VIADUCT TO DOWNTOWN GILROY

BOOK	SHEET NO	DRAWING NO	SUBSECTION	GEOGRAPHIC LOCATION OR FEATURE	ALIGNMENT OR FEATURE	SHEET DESCRIPTION	ADDITIONAL DESCRIPTION
STATIONS							
BOOK 1B	57	AR-C0101	SAN JOSE DIRIDON STATION APPROACH	SANTA CLARA ST, PARK AVE	VIADUCT TO I-880	SAN JOSE DIRIDON STATION	CONCEPTUAL SITE PLAN
BOOK 1B	58	AR-C0102	SAN JOSE DIRIDON STATION APPROACH	SANTA CLARA ST, PARK AVE	VIADUCT TO I-880	SAN JOSE DIRIDON STATION	DETAILED SITE PLAN
BOOK 1B	59	AR-F0101	SAN JOSE DIRIDON STATION APPROACH	SANTA CLARA ST, PARK AVE	VIADUCT TO I-880	SAN JOSE DIRIDON STATION	CONCOURSE PLAN
BOOK 1B	60	AR-Y0101	SAN JOSE DIRIDON STATION APPROACH	SANTA CLARA ST, PARK AVE	VIADUCT TO I-880	SAN JOSE DIRIDON STATION	CROSS SECTION
BOOK 1B	61	AR-Y0102	SAN JOSE DIRIDON STATION APPROACH	SANTA CLARA ST, PARK AVE	VIADUCT TO I-880	SAN JOSE DIRIDON STATION	MASSING DIAGRAM
BOOK 1B	62	AR-Y0103	SAN JOSE DIRIDON STATION APPROACH	SANTA CLARA ST, PARK AVE	VIADUCT TO I-880	SAN JOSE DIRIDON STATION	MASSING DIAGRAM
BOOK 1B	63	AR-Y0104	SAN JOSE DIRIDON STATION APPROACH	N/A	VIADUCT TO I-880	SAN JOSE DIRIDON STATION	FACILITY SIZING TABLE
BOOK 1B	64	AR-Y0105	SAN JOSE DIRIDON STATION APPROACH	N/A	VIADUCT TO I-880	SAN JOSE DIRIDON STATION	FACILITY SIZING TABLE
BOOK 1B	65	AR-Y0106	SAN JOSE DIRIDON STATION APPROACH	N/A	VIADUCT TO I-880	SAN JOSE DIRIDON STATION	FACILITY SIZING TABLE
BOOK 1B	66	AR-Y0107	SAN JOSE DIRIDON STATION APPROACH	N/A	VIADUCT TO I-880	SAN JOSE DIRIDON STATION	FACILITY SIZING TABLE
BOOK 1B	67	AR-C0901	MORGAN HILL AND GILROY	W 7TH ST, W 10TH ST	VIADUCT TO DOWNTOWN GILROY	DOWNTOWN GILROY STATION	CONCEPTUAL SITE PLAN
BOOK 1B	68	AR-C0902	MORGAN HILL AND GILROY	W 7TH ST, W 10TH ST	VIADUCT TO DOWNTOWN GILROY	DOWNTOWN GILROY STATION	DETAILED SITE PLAN
BOOK 1B	69	AR-F0901	MORGAN HILL AND GILROY	W 7TH ST, W 10TH ST	VIADUCT TO DOWNTOWN GILROY	DOWNTOWN GILROY STATION	CONCOURSE PLAN
BOOK 1B	70	AR-Y0901	MORGAN HILL AND GILROY	W 7TH ST, W 10TH ST	VIADUCT TO DOWNTOWN GILROY	DOWNTOWN GILROY STATION	CROSS SECTION
BOOK 1B	71	AR-Y0902	MORGAN HILL AND GILROY	W 7TH ST, W 10TH ST	VIADUCT TO DOWNTOWN GILROY	DOWNTOWN GILROY STATION	MASSING DIAGRAM
BOOK 1B	72	AR-Y0903	MORGAN HILL AND GILROY	W 7TH ST, W 10TH ST	VIADUCT TO DOWNTOWN GILROY	DOWNTOWN GILROY STATION	MASSING DIAGRAM
BOOK 1B	73	AR-Y0904	MORGAN HILL AND GILROY	N/A	VIADUCT TO DOWNTOWN GILROY	DOWNTOWN GILROY STATION	FACILITY SIZING TABLE
BOOK 1B	74	AR-Y0905	MORGAN HILL AND GILROY	N/A	VIADUCT TO DOWNTOWN GILROY	DOWNTOWN GILROY STATION	FACILITY SIZING TABLE
BOOK 1B	75	AR-Y0906	MORGAN HILL AND GILROY	N/A	VIADUCT TO DOWNTOWN GILROY	DOWNTOWN GILROY STATION	FACILITY SIZING TABLE
BOOK 1B	76	AR-Y0907	MORGAN HILL AND GILROY	N/A	VIADUCT TO DOWNTOWN GILROY	DOWNTOWN GILROY STATION	FACILITY SIZING TABLE
STRUCTURES							
BOOK 1B	77	ST-V0151	SAN JOSE DIRIDON STATION APPROACH	W TAYLOR ST	VIADUCT TO I-880	COMPLEX STRUCTURES	GENERAL PLAN 1 OF 2
BOOK 1B	78	ST-V0152	SAN JOSE DIRIDON STATION APPROACH	W SANTA CLARA ST	VIADUCT TO I-880	COMPLEX STRUCTURES	GENERAL PLAN 2 OF 2
BOOK 1B	79	ST-T0151	SAN JOSE DIRIDON STATION APPROACH	UPRR T-13, W TAYLOR ST	VIADUCT TO I-880	OVERPASSES AND UNDERPASSES	HEDDING ST AND TAYLOR ST
BOOK 1B	80	ST-V0301	SAN JOSE DIRIDON STATION APPROACH	N/A	VIADUCT TO I-880	TYPICAL SECTIONS	SHEET 1 OF 3
BOOK 1B	81	ST-V0302	SAN JOSE DIRIDON STATION APPROACH	N/A	VIADUCT TO I-880	TYPICAL SECTIONS	SHEET 2 OF 3
BOOK 1B	82	ST-V0303	SAN JOSE DIRIDON STATION APPROACH	N/A	VIADUCT TO I-880	TYPICAL SECTIONS	SHEET 3 OF 3
BOOK 1B	83	ST-T0301	SAN JOSE DIRIDON STATION APPROACH	I-880, SR 85	VIADUCT TO I-880	CALTRANS STRUCTURES	GENERAL PLAN
BOOK 1B	84	ST-T0401	MONTEREY CORRIDOR	ALMADEN EXPY, CURTNER AVE	VIADUCT/AT-GRADE	OVERPASSES AND UNDERPASSES	GENERAL PLAN
BOOK 1B	85	ST-V0601	MONTEREY CORRIDOR	CAPITOL CALTRAIN, CAPITOL EXPY	VIADUCT	COMPLEX STRUCTURES	GENERAL PLAN 1 OF 2
BOOK 1B	86	ST-V0602	MONTEREY CORRIDOR	BLOSSOM HILL RD, BERNAL RD	VIADUCT	COMPLEX STRUCTURES	GENERAL PLAN 2 OF 2
BOOK 1B	87	ST-V0701	MORGAN HILL AND GILROY	BAILEY AVE, COCHRANE RD	VIADUCT TO DOWNTOWN GILROY	COMPLEX STRUCTURES	GENERAL PLAN 1 OF 2
BOOK 1B	88	ST-V0702	MORGAN HILL AND GILROY	SB 101, LLAGAS CREEK	VIADUCT TO DOWNTOWN GILROY	COMPLEX STRUCTURES	GENERAL PLAN 2 OF 2
BOOK 1B	89	ST-T0701	MORGAN HILL AND GILROY	BAILEY AVE, I-5	VIADUCT TO DOWNTOWN GILROY	CALTRANS STRUCTURES	GENERAL PLAN
BOOK 1B	90	ST-V0901	MORGAN HILL AND GILROY	US 101	VIADUCT TO DOWNTOWN GILROY	COMPLEX STRUCTURES	GENERAL PLAN
BOOK 1B	91	ST-V1401	PACHECO PASS	CALIFORNIA AQUEDUCT, CCID OUTSIDE CANAL	TUNNEL	COMPLEX STRUCTURES	GENERAL PLAN
BOOK 1B	92	ST-V1601	SAN JOAQUIN VALLEY	SAN LUIS WASTEWAY, LOS BANOS CREEK	HENRY MILLER ROAD	COMPLEX STRUCTURES	GENERAL PLAN

SAN JOSE TO CVY EIR/S: VOLUME III
ALTERNATIVE 1
BOOK 1B
SHEET C

REV	DATE	BY	CHK	APP	DESCRIPTION

DESIGNED BY
DRAWN BY
CHECKED BY
IN CHARGE
DATE

RECORD PEPD SUBMITTAL

MAY 3, 2019

NOT FOR CONSTRUCTION

HNTB
1111 Broadway
9th Floor
Oakland, CA 94607

CALIFORNIA High-Speed Rail Authority

CALIFORNIA HIGH-SPEED TRAIN PROJECT
SAN JOSE TO MERCED
ALTERNATIVE 1
INDEX OF DRAWING
SHEET 3 OF 7

CONTRACT NO. HSR15-34
DRAWING NO. GE-A0103
SCALE NONE
SHEET NO.

koiwang 10/22/2015 05:09:38 PM CAHSRP_TBL CHSR_full_block.plt P:\575 HSR JM Civil - HNTB\06 CAD\Volume 3\CAD in_progress JM\JM-GE-A0103.dgn

ALTERNATIVE 1 BOOK INDEX

BOOK 1A:	COMPOSITE PLAN, PROFILE AND CROSS SECTIONS
BOOK 1B:	COMPOSITE PLAN, PROFILE AND CROSS SECTIONS, STATIONS, STRUCTURES
BOOK 1C:	ROADWAY, MAINTENANCE OF WAY, TUNNELS - PACHECO PASS
BOOK 1D:	CONSTRUCTION STAGING, ALIGNMENT DATA TABLES

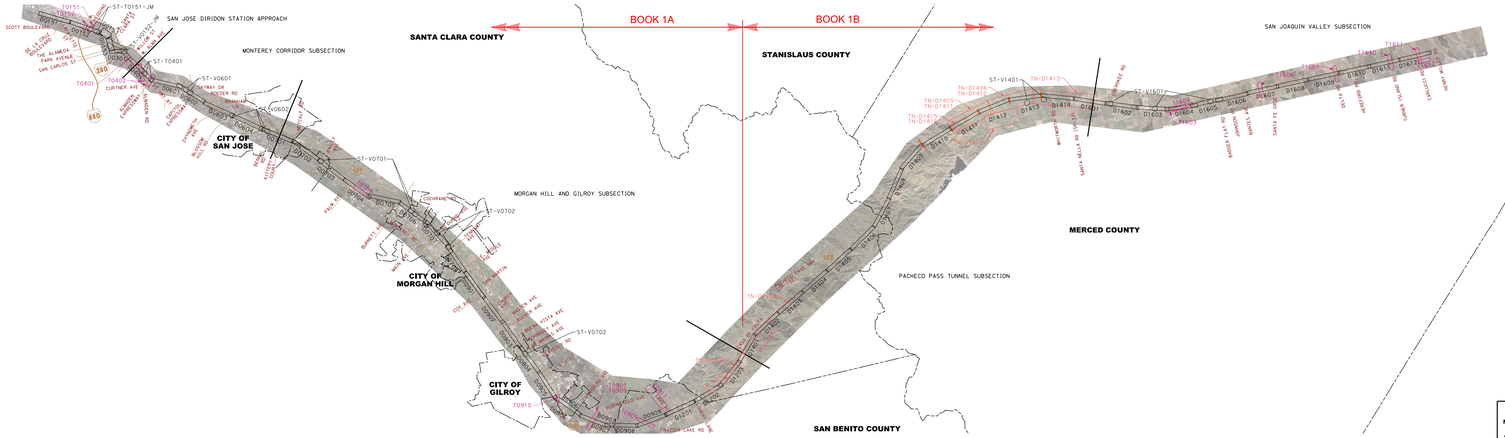

NOTE:
ALTERNATIVE KEY MAP SHOWN SIDE BY SIDE FOR CLARITY.

LEGEND
KEY MAP LEGEND

- SJD_XX_____ AERIAL ORTHO-PHOTO
- DXXXX COMPOSITE ROLL PLOTS
- TXXXX GRADE SEPARATION ROLL PLOTS
- TN-DXXXX TUNNEL ROLL PLOTS
- ST-TXXXX STRUCTURES ROLL PLOTS
- SECTION BREAK
- CITY LIMITS
- COUNTY LINE
- ALMADEN RD EXISTING ROAD

SAN JOSE TO CVY EIR/S: VOLUME III
ALTERNATIVE 1
BOOK 1B
SHEET D

6000 0 6000 12000
FEET

RECORD PEPD SUBMITTAL
MAY 3, 2019
NOT FOR CONSTRUCTION

HNTB
111 Broadway
Suite 1200
Oakland, CA 94607

CALIFORNIA High-Speed Rail Authority

CALIFORNIA HIGH-SPEED TRAIN PROJECT
SAN JOSE TO MERCED
ALTERNATIVE 1
KEY MAP
COMPOSITE PLAN

DESIGN BY	HSR15-34
DRAWN BY	
CHECKED BY	GE-00101
SCALE	AS SHOWN
DATE	

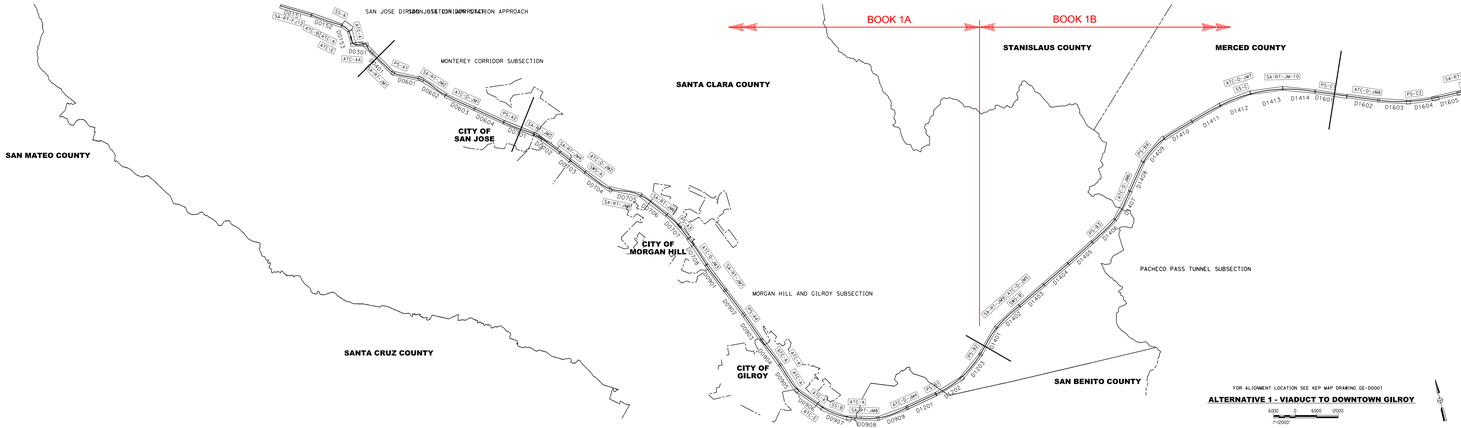

FOR ALIGNMENT LOCATION SEE KEP MAP DRAWING GE-00001

ALTERNATIVE 1 - VIADUCT TO DOWNTOWN GILROY

6000 0 6000 12000

1"=6000'

ALTERNATIVE 1

ALTERNATIVE 1 (CONTINUED)

ALTERNATIVE 1 (CONTINUED)

ALTERNATIVE 1 (CONTINUED)

SAN JOSE TO CVY EIR/S: VOLUME III
ALTERNATIVE 1
BOOK 1B
SHEET E

RECORD PEPD SUBMITTAL
MAY 3, 2019
NOT FOR CONSTRUCTION

HNTB
111 Broadway
Suite 1200
Oakland, CA 94607

CALIFORNIA High-Speed Rail Authority

CALIFORNIA HIGH-SPEED TRAIN PROJECT
SAN JOSE TO MERCED
GENERAL
KEY MAP
SYSTEMS SITES

REPORT TO	HSR15-34
Drawing No.	GE-00102
Sheet	1
AS SHOWN	
Sheet No.	

SANTA CLARA COUNTY

PLAN
SCALE: 1"=200'
100 0 100 200
1"=200' HOR

PROFILE
SCALE: 1"=200' HOR, 1"=100' VERT
50 0 50 100
1"=100' VERT

NOTE:

1. REFER TO GENERAL NOTES SHEETS GE-B0001 AND GE-B0002 FOR NOTES.

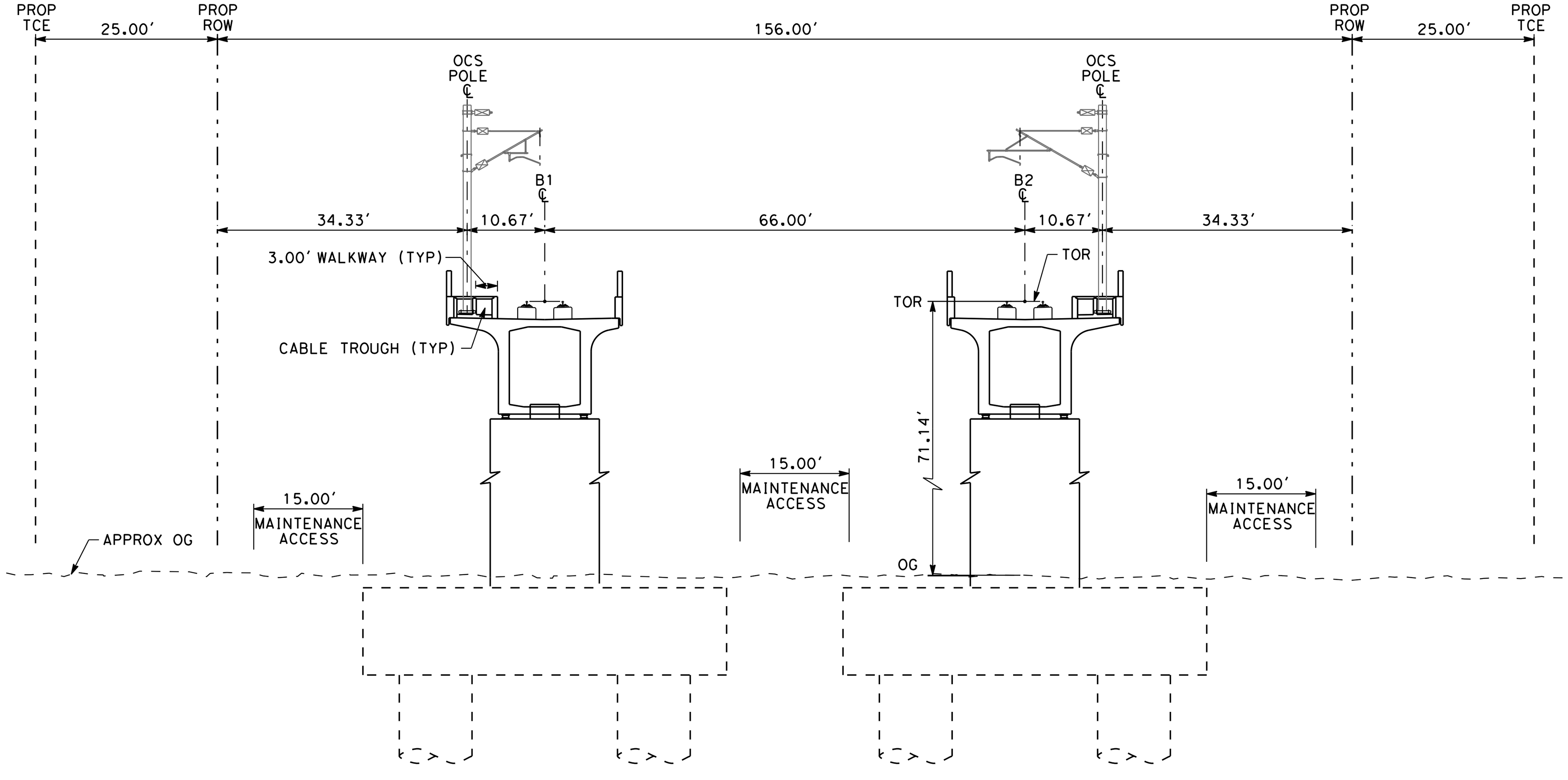

SECTION A
SCALE: 1"=20'
"B" 2381+00

SAN JOSE TO CVY EIR/S: VOLUME III
ALTERNATIVE 1
BOOK 1B
SHEET 31 OF 193

RECORD PEPD SUBMITTAL
MAY 3, 2019
NOT FOR CONSTRUCTION

HNTB
1111 Broadway
9th Floor
Oakland, CA 94607

CALIFORNIA High-Speed Rail Authority

CALIFORNIA HIGH-SPEED TRAIN PROJECT
SAN JOSE TO MERCED
PACHECO PASS
TUNNEL
COMPOSITE PLAN, PROFILE AND CROSS SECTIONS
B2362+00 TO B3205+00

CONTRACT NO.	HSR15-34
DRAWING NO.	TT-D1401
SCALE	AS SHOWN
SHEET NO.	

SANTA CLARA COUNTY

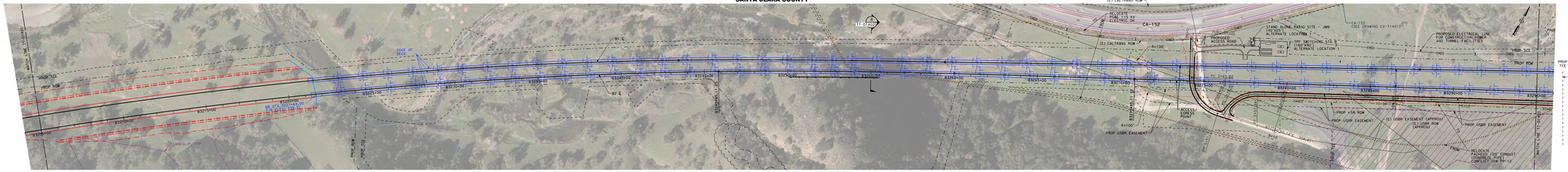

PLAN
SCALE: 1"=200'



PROFILE
SCALE: 1"=200' HOR, 1"=100' VERT

NOTE!
1. REFER TO GENERAL NOTES SHEETS GE-B0001 AND GE-B0002 FOR NOTES.

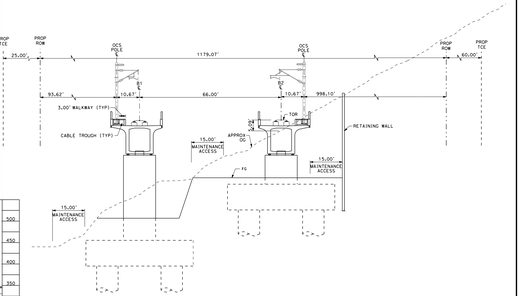

SECTION A
SCALE: 1"=20'
"B" 3255+00

SAN JOSE TO CVY EIR/S: VOLUME III
ALTERNATIVE 1
BOOK 1B
SHEET 32 OF 193

RECORD PSPD SUBMITTAL
MAY 3, 2019
NOT FOR CONSTRUCTION

MTC MTNB 101 Broadway Suite 309 Oakland, CA 94607

CALIFORNIA High-Speed Rail Authority

CALIFORNIA HIGH-SPEED TRAIN PROJECT
SAN JOSE TO MERCED
PACHECO PASS
TUNNEL
COMPOSITE PLAN, PROFILE AND CROSS SECTIONS
B3205+00 TO B3295+00

DRAWING NO. HSR15-34
SHEET NO. TT-01402
SCALE AS SHOWN
REV. NO.

C:\Projects\Drawings\Tunnel\Plan_Profile_Sections\Composite\HSR15-34_TT-01402.dgn

SANTA CLARA COUNTY

SAN JOSE TO CVY EIR/S: VOLUME III
ALTERNATIVE 1
BOOK 1B
SHEET 33 OF 193

NOTE:
1. REFER TO GENERAL NOTES SHEETS GE-B0001 AND GE-B0002 FOR NOTES.

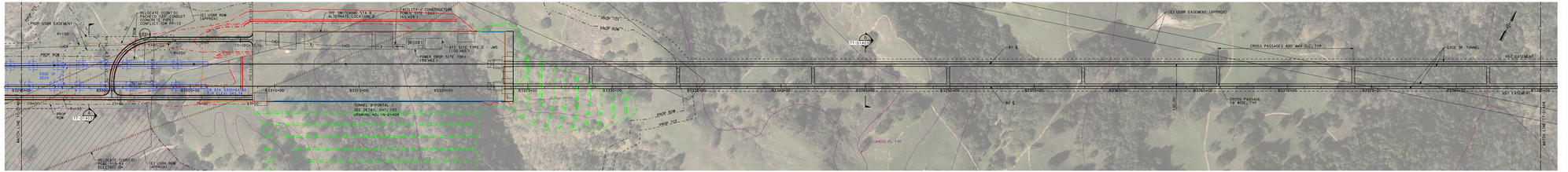

PLAN
SCALE: 1"=200'

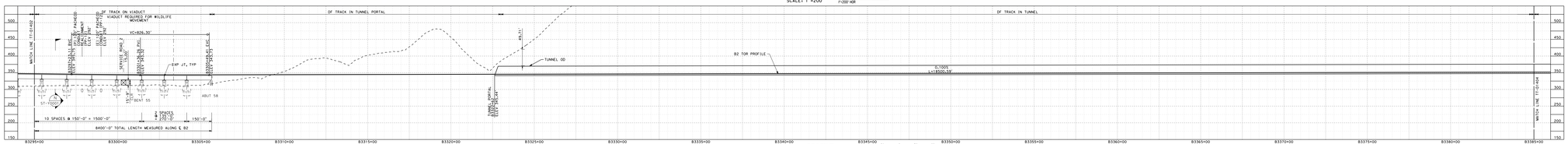

PROFILE
SCALE: 1"=200' HOR, 1"=100' VERT

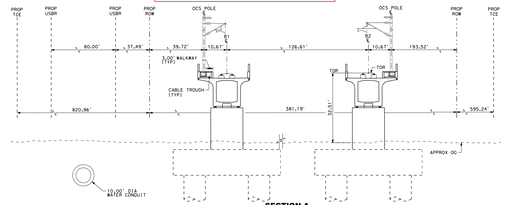

SECTION A
SCALE: 1"=20'
B' 3299+00

SECTION B
SCALE: 1"=20'
B' 3345+00

RECORD PDFS SUBMITTAL
MAY 3, 2019
NOT FOR CONSTRUCTION

HNTB
111 Broadway Suite 1200
Oakland, CA 94607

CALIFORNIA High-Speed Rail Authority

CALIFORNIA HIGH-SPEED TRAIN PROJECT
SAN JOSE TO MERCED
PACHECO PASS
TUNNEL
COMPOSITE PLAN, PROFILE AND CROSS SECTIONS
B3295+00 TO B3385+00

CONTRACT NO. HSR15-34
DRAWING NO. TT-01403
SHEET NO. 33
SCALE: AS SHOWN
DATE: MAY 3, 2019

ACCESS TO THIS DRAWING IS RESTRICTED TO AUTHORIZED USERS ONLY. THIS DRAWING IS NOT TO BE COPIED, DISTRIBUTED, OR USED FOR ANY PURPOSE WITHOUT THE WRITTEN PERMISSION OF THE CALIFORNIA HIGH-SPEED RAIL AUTHORITY.

SANTA CLARA COUNTY

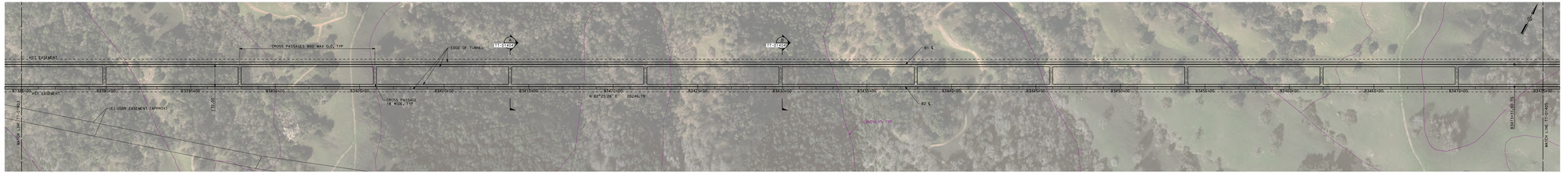

PLAN
SCALE: 1"=200'

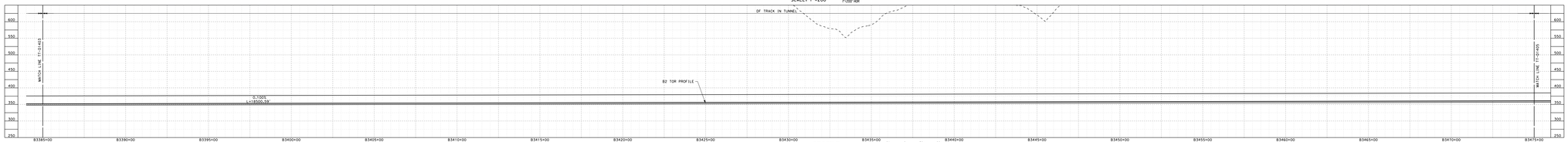

PROFILE
SCALE: 1"=200' HOR, 1"=100' VERT

NOTE:
1. REFER TO GENERAL NOTES SHEETS GE-B0001 AND GE-B0002 FOR NOTES.



SECTION A
SCALE: 1"=20'
"B" 3413+90



SECTION B
SCALE: 1"=20'
"B" 3430+00

SAN JOSE TO CVY EIR/S: VOLUME III
ALTERNATIVE 1
BOOK 1B
SHEET 34 OF 193

RECORD PDFS SUBMITTAL
MAY 3, 2019
NOT FOR CONSTRUCTION

MNTB
555 Montgomery Street, Suite 1228
Oakland, CA 94612

CALIFORNIA High-Speed Rail Authority

CALIFORNIA HIGH-SPEED TRAIN PROJECT
SAN JOSE TO MERCED
PACHECO PASS
TUNNEL
COMPOSITE PLAN, PROFILE AND CROSS SECTIONS
B3385+00 TO B3475+00

CONTRACT NO. HSRTS-34
DRAWING NO. TT-D1404
SCALE AS SHOWN
SHT. NO.

SANTA CLARA COUNTY

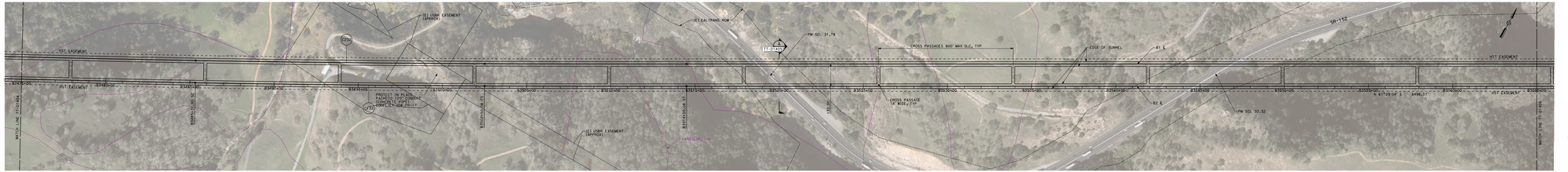

PLAN
SCALE: 1"=200'

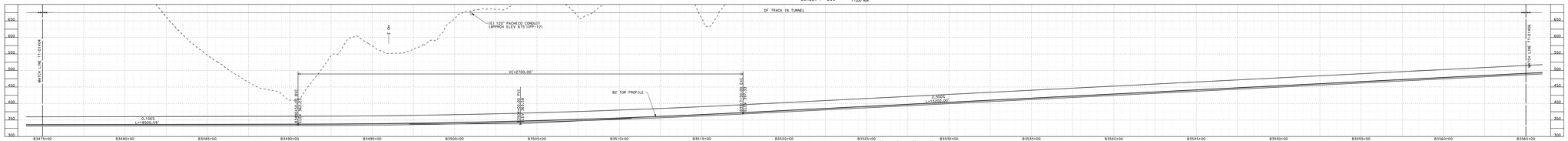

PROFILE
SCALE: 1"=200' HOR, 1"=100' VERT

NOTE:
1. REFER TO GENERAL NOTES SHEETS GE-B0001 AND GE-B0002 FOR NOTES.

SECTION A
SCALE: 1"=20'
"B" 3520+00

SAN JOSE TO CVY EIR/S: VOLUME III
ALTERNATIVE 1
BOOK 1B
SHEET 35 OF 193

RECORD PDFS SUBMITTAL
MAY 3, 2019
NOT FOR CONSTRUCTION

HNTB
111 Broadway
Suite 1200
Oakland, CA 94607

CALIFORNIA High-Speed Rail Authority

CALIFORNIA HIGH-SPEED TRAIN PROJECT
SAN JOSE TO MERCED
PACHECO PASS
TUNNEL
COMPOSITE PLAN, PROFILE AND CROSS SECTIONS
B3475+00 TO B3565+00

CONTRACT NO. HSR15-34
DRAWING NO. TT-01405
SCALE AS SHOWN
DATE

C:\PROJECTS\SJ2M\TT_01405.dgn 5/3/2019 10:47:20 AM

SANTA CLARA COUNTY

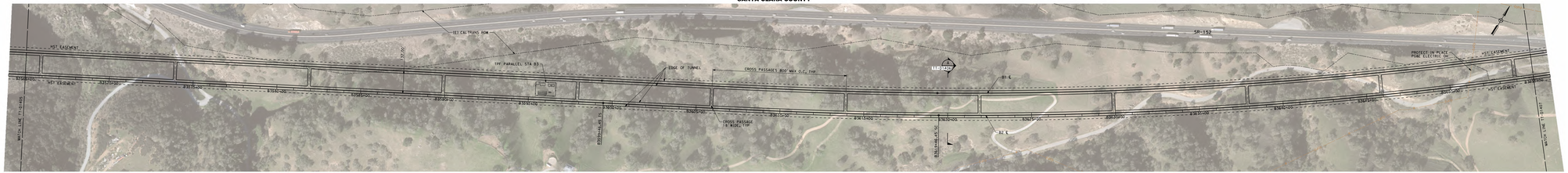

PLAN
SCALE: 1"=200'

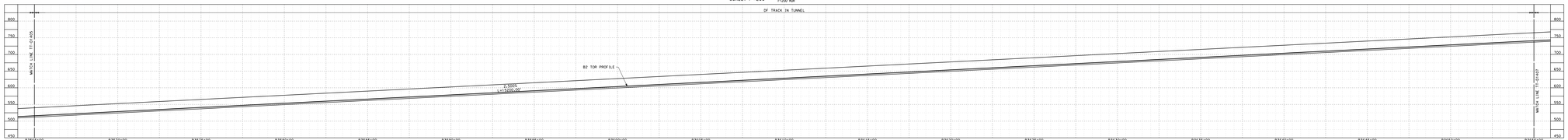

PROFILE
SCALE: 1"=200' HOR, 1"=100' VERT

NOTE:
1. REFER TO GENERAL NOTES SHEETS GE-B0001 AND GE-B0002 FOR NOTES.

SECTION A
SCALE: 1"=20'
"B" 3620+00

SAN JOSE TO CVY EIR/S: VOLUME III
ALTERNATIVE 1
BOOK 1B
SHEET 36 OF 193

RECORD PDFS SUBMITTAL MAY 3, 2019 NOT FOR CONSTRUCTION	HNTB 111 Broadway Suite 1200 Oakland, CA 94607	CALIFORNIA High-Speed Rail Authority	CALIFORNIA HIGH-SPEED TRAIN PROJECT SAN JOSE TO MERCED PACHECO PASS TUNNEL COMPOSITE PLAN, PROFILE AND CROSS SECTIONS B3565+00 TO B3655+00

CONTRACT NO.	HSRTS-34
DRAWING NO.	TT-01406
SHEET NO.	36 OF 193
SCALE	AS SHOWN
REV. NO.	0

SANTA CLARA COUNTY

MERCED COUNTY

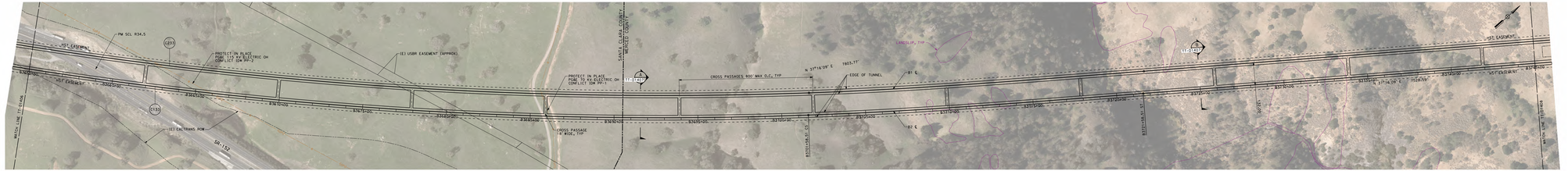

PLAN
SCALE: 1"=200'

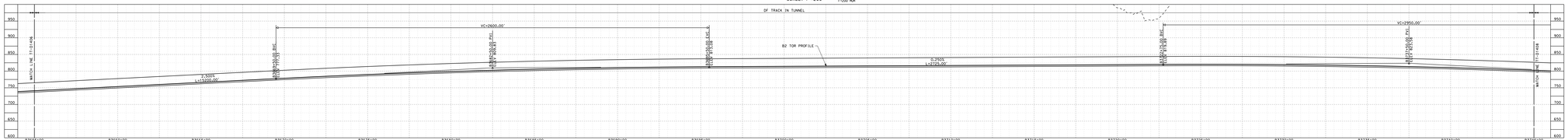

PROFILE
SCALE: 1"=200' HOR, 1"=100' VERT

NOTE:
1. REFER TO GENERAL NOTES SHEETS GE-B0001 AND GE-B0002 FOR NOTES.

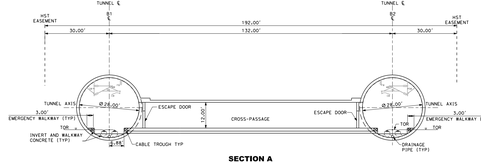

SECTION A
SCALE: 1"=20'
"B" 3695+00

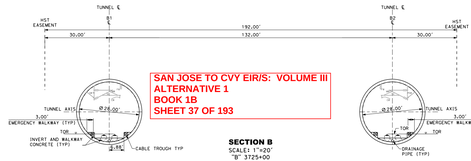

SECTION B
SCALE: 1"=20'
"B" 3725+00

SAN JOSE TO CVY EIR/S: VOLUME III
ALTERNATIVE 1
BOOK 1B
SHEET 37 OF 193

RECORD PDFS SUBMITTAL
MAY 3, 2019
NOT FOR CONSTRUCTION

HNTB
111 Broadway Suite 1200
Oakland, CA 94607

CALIFORNIA High-Speed Rail Authority

CALIFORNIA HIGH-SPEED TRAIN PROJECT
SAN JOSE TO MERCED
PACHECO PASS
TUNNEL
COMPOSITE PLAN, PROFILE AND CROSS SECTIONS
B3625+00 TO B3745+00

CONTRACT NO. HSRTS-34
DRAWING NO. TT-01407
SHEET NO. AS SHOWN
REV. NO.

C:\PROJECTS\HSRTS-34_COMPOSITE_PLAN_PROFILE_AND_CROSS_SECTIONS_TUNNEL_PACHECO_PASS.dgn 4/17/2019 2:57:07 PM

MERCED COUNTY

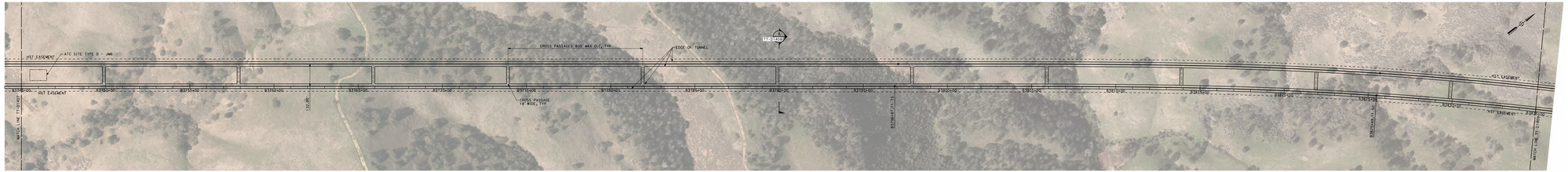

PLAN
SCALE: 1"=200'

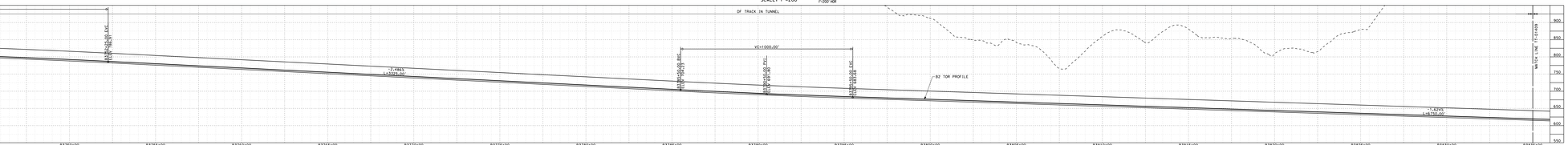

PROFILE
SCALE: 1"=200' HOR, 1"=100' VERT

NOTES:

1. REFER TO GENERAL NOTES SHEETS GE-B0001 AND GE-B0002 FOR NOTES.
2. HSR EASEMENT PROPOSED TO BE WIDENED IN TUNNEL BETWEEN HSR SR STATION B3760+00 TO STATION B3808+00 TO ACCOMMODATE FAULT RUPTURE. BASED ON THE ASSUMPTION THAT THE GROUND WEST OF ORTIGALITA FAULT IS ASSUMED TO SHIFT 4' NORTH ALONG THE FAULT, WIDENED SECTION TO VARY BETWEEN 0' TO 4'.



SECTION A
SCALE: 1"=20'
"B" 3790+00

SAN JOSE TO CVY EIR/S: VOLUME III
ALTERNATIVE 1
BOOK 1B
SHEET 38 OF 193

RECORD PSPD SUBMITTAL MAY 3, 2019 NOT FOR CONSTRUCTION	HNTB 111 I Broadway Suite 1200 Oakland, CA 94612	CALIFORNIA High-Speed Rail Authority	CALIFORNIA HIGH-SPEED TRAIN PROJECT SAN JOSE TO MERCED PACHECO PASS TUNNEL COMPOSITE PLAN, PROFILE AND CROSS SECTIONS B3745+00 TO B3835+00

CONTRACT NO. HSR15-34	
DRAWING NO. TT-01408	
SCALE AS SHOWN	
DATE	

MERCED COUNTY

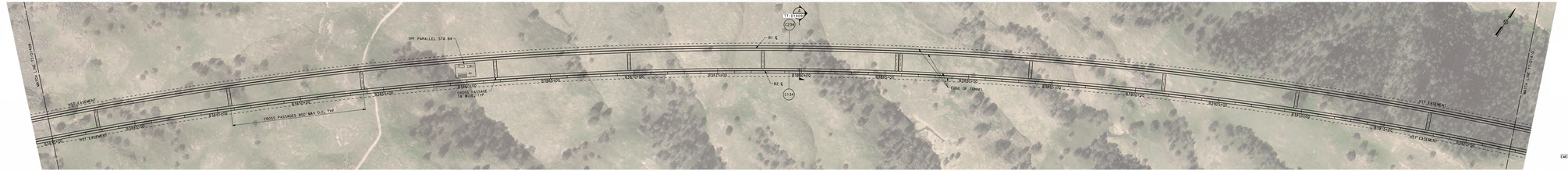

PLAN
SCALE: 1"=200'

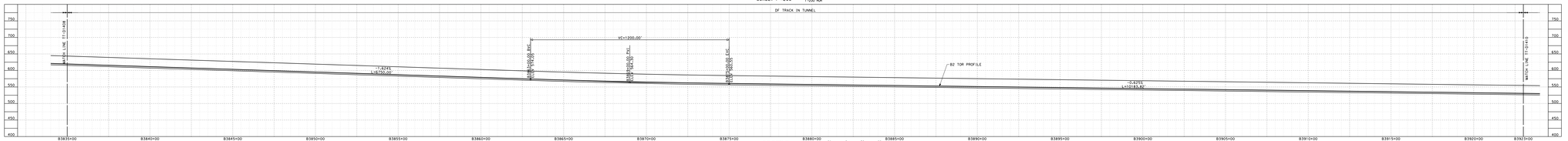

PROFILE
SCALE: 1"=200' HOR, 1"=100' VERT

NOTES:

1. REFER TO GENERAL NOTES SHEETS GE-B0001 AND GE-B0002 FOR NOTES.
2. HSR EASEMENT PROPOSED TO BE WIDENED IN TUNNEL BETWEEN HSR SR STATION B3790+00 TO STATION B3878+00 TO ACCOMMODATE FAULT RUPTURE. WIDENED SECTION TO BE CENTERED ON GROUND WEST OF OFFSALIGNTA FAULT TO ASSUMED TO SHIFT 4' NORTH ALONG THE FAULT, WIDENED SECTION TO VARY BETWEEN 0 TO 4'.

SECTION A
SCALE: 1"=20'
"B" 3879+87.70

SAN JOSE TO CVY EIR/S: VOLUME III
ALTERNATIVE 1
BOOK 1B
SHEET 39 OF 193

RECORD PDFO SUBMITTAL
MAY 3, 2019
NOT FOR CONSTRUCTION

HNTB
111 Broadway Suite 1200 Oakland, CA 94607

CALIFORNIA High-Speed Rail Authority

CALIFORNIA HIGH-SPEED TRAIN PROJECT
SAN JOSE TO MERCED
PACHECO PASS
TUNNEL
COMPOSITE PLAN, PROFILE AND CROSS SECTIONS
B3835+00 TO B3921+00

CONTRACT NUMBER	HSR15-34
SHEET NO.	T7-01409
SCALE	AS SHOWN
DATE	

MERCED COUNTY



PLAN
SCALE: 1"=200'

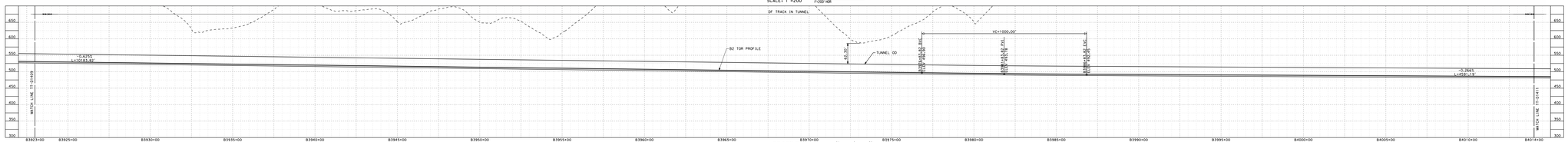

PROFILE
SCALE: 1"=200' HOR, 1"=100' VERT

NOTES:

1. REFER TO GENERAL NOTES SHEETS GE-B0001 AND GE-B0004 FOR NOTES.
2. HSR EASEMENT PROPOSED TO BE WIDENED IN TUNNEL BETWEEN HSR SR STATION B1 (STATION B3925+00) AND B2 (STATION B4010+00) TO ACCOMMODATE FAULT RUPTURE. WIDENED SECTION TO BE CONSTRUCTED ON GROUND WEST OF ON-FAULT(S) FAULT IS ASSUMED TO SHIFT 4' NORTH ALONG THE FAULT, WIDENED SECTION TO VARY BETWEEN 0' TO 4'.

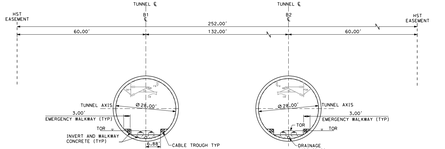

SECTION A
SCALE: 1"=20'
"B" 3995+00

SAN JOSE TO CVY EIR/S: VOLUME III
ALTERNATIVE 1
BOOK 1B
SHEET 40 OF 193

RECORD PDFS SUBMITTAL MAY 3, 2019 NOT FOR CONSTRUCTION	HNTB 111 Broadway Suite 1200 Oakland, CA 94607	CALIFORNIA High-Speed Rail Authority	CALIFORNIA HIGH-SPEED TRAIN PROJECT SAN JOSE TO MERCED PACHECO PASS TUNNEL COMPOSITE PLAN, PROFILE AND CROSS SECTIONS B3923+00 TO B4014+00	CONTRACT NO. HSR15-34 DRAWING NO. TT-01410 SCALE AS SHOWN DATE

RECORD PEPD SUBMITTAL
MAY 3, 2019
NOT FOR CONSTRUCTION

HNTB
1111 Broadway
9th Floor
Oakland, CA 94607

CALIFORNIA High-Speed Rail Authority

CALIFORNIA HIGH-SPEED TRAIN PROJECT
SAN JOSE TO MERCED
PACHECO PASS
TUNNEL
COMPOSITE PLAN, PROFILE AND CROSS SECTIONS
B4014+00 TO B4105+00

CONTRACT NO. HSR15-34
DRAWING NO. TT-D1411
SCALE AS SHOWN
SHEET NO.

MERCED COUNTY

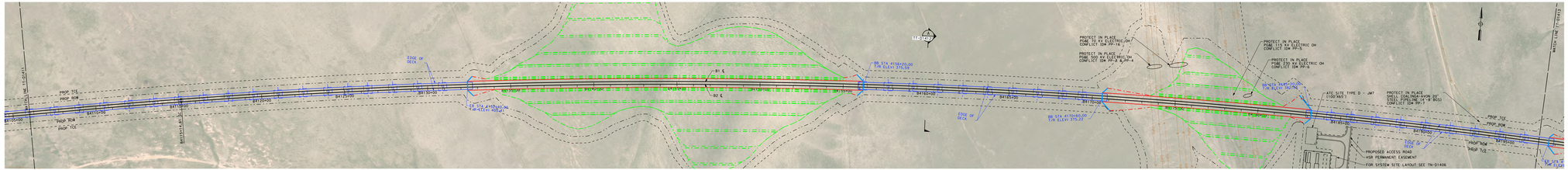

PLAN
SCALE: 1"=200'

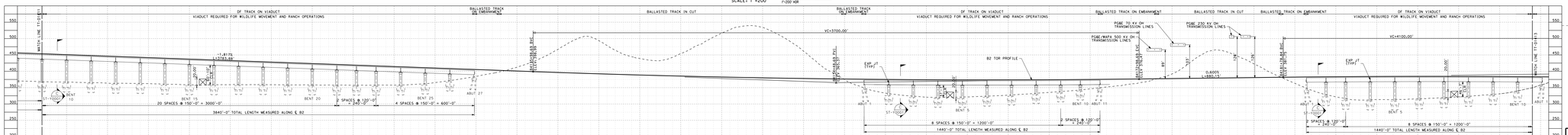

PROFILE
SCALE: 1"=200' HOR, 1"=100' VERT

NOTE!

1. REFER TO GENERAL NOTES SHEETS GE-B0001 AND GE-B0002 FOR NOTES.

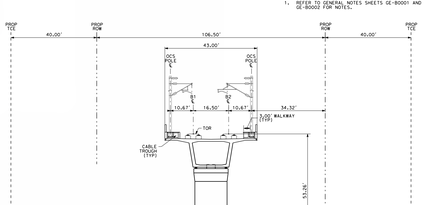

SECTION A
SCALE: 1"=20'
"B" 4160+00

SAN JOSE TO CVY EIR/S: VOLUME III
ALTERNATIVE 1
BOOK 1B
SHEET 42 OF 193

RECORD PSPD SUBMITTAL
MAY 3, 2019
NOT FOR CONSTRUCTION

HNTB
111 Broadway
Suite 1200
Oakland, CA 94607

CALIFORNIA High-Speed Rail Authority

CALIFORNIA HIGH-SPEED TRAIN PROJECT
SAN JOSE TO MERCED
PACHECO PASS
TUNNEL
COMPOSITE PLAN, PROFILE AND CROSS SECTIONS
B4105+00 TO B4186+00

CONTRACT NO. HSR15-34
DRAWING NO. TF-01412
SHEET NO. 1
SCALE AS SHOWN
DATE

PLOTTED by: jcampbell on: 4/30/2019 10:49:47 AM
C:\PROJECTS\Active\HSR15-34\Drawings\Tunnel\TF-01412.dgn

MERCED COUNTY

SAN JOSE TO CVY EIR/S: VOLUME III
ALTERNATIVE 1
BOOK 1B
SHEET 43 OF 193

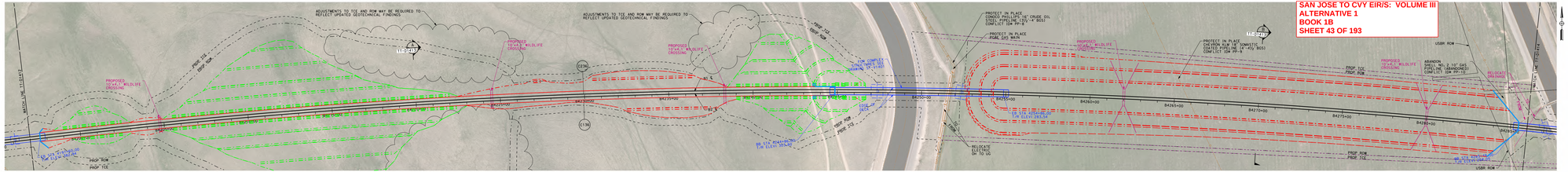

PLAN
SCALE: 1"=200'

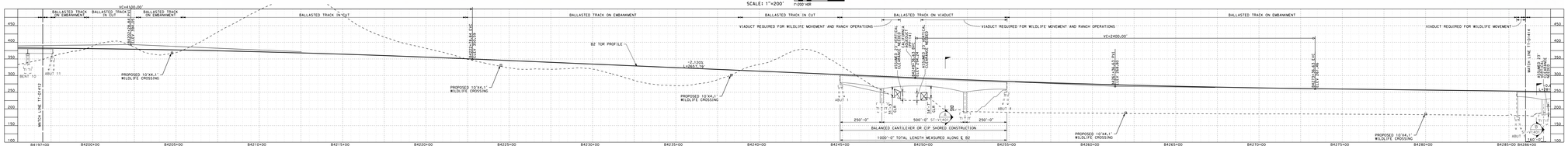

PROFILE
SCALE: 1"=200' HOR, 1"=100' VERT

NOTE:
1. REFER TO GENERAL NOTES SHEETS GE-B0001 AND GE-B0002 FOR NOTES.

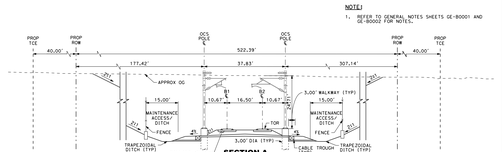

SECTION A
SCALE: 1"=20'
"B" 4220+00

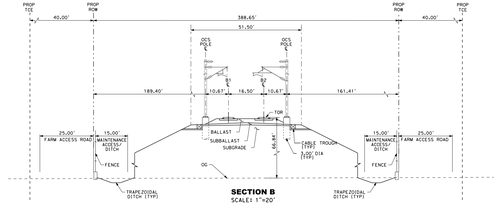

SECTION B
SCALE: 1"=20'
"B" 4270+00

RECORD PDPO SUBMITTAL
MAY 3, 2019
NOT FOR CONSTRUCTION

HNTB
111 Broadway
Suite 1200
Oakland, CA 94607

CALIFORNIA High-Speed Rail Authority

CALIFORNIA HIGH-SPEED TRAIN PROJECT
SAN JOSE TO MERCED
PACHECO PASS
TUNNEL
COMPOSITE PLAN, PROFILE AND CROSS SECTIONS
B4196+00 TO B4287+00

CONTRACT NO. HSR15-34
DRAWING NO. TT-01413
SCALE AS SHOWN
SHEET NO.

C:\PROJECTS\TT-01413_SJ_MERCED_PACHECO_TUNNEL\CAD\GRAPHICS\TT-01413_SJ_MERCED_PACHECO_TUNNEL_GRAPHICS.dgn

MERCED COUNTY

SAN JOSE TO CVY EIR/S: VOLUME III
ALTERNATIVE 1
BOOK 1B
SHEET 44 OF 193

NOTE:

1. REFER TO GENERAL NOTES SHEETS GE-B0001 AND GE-B0002 FOR NOTES.

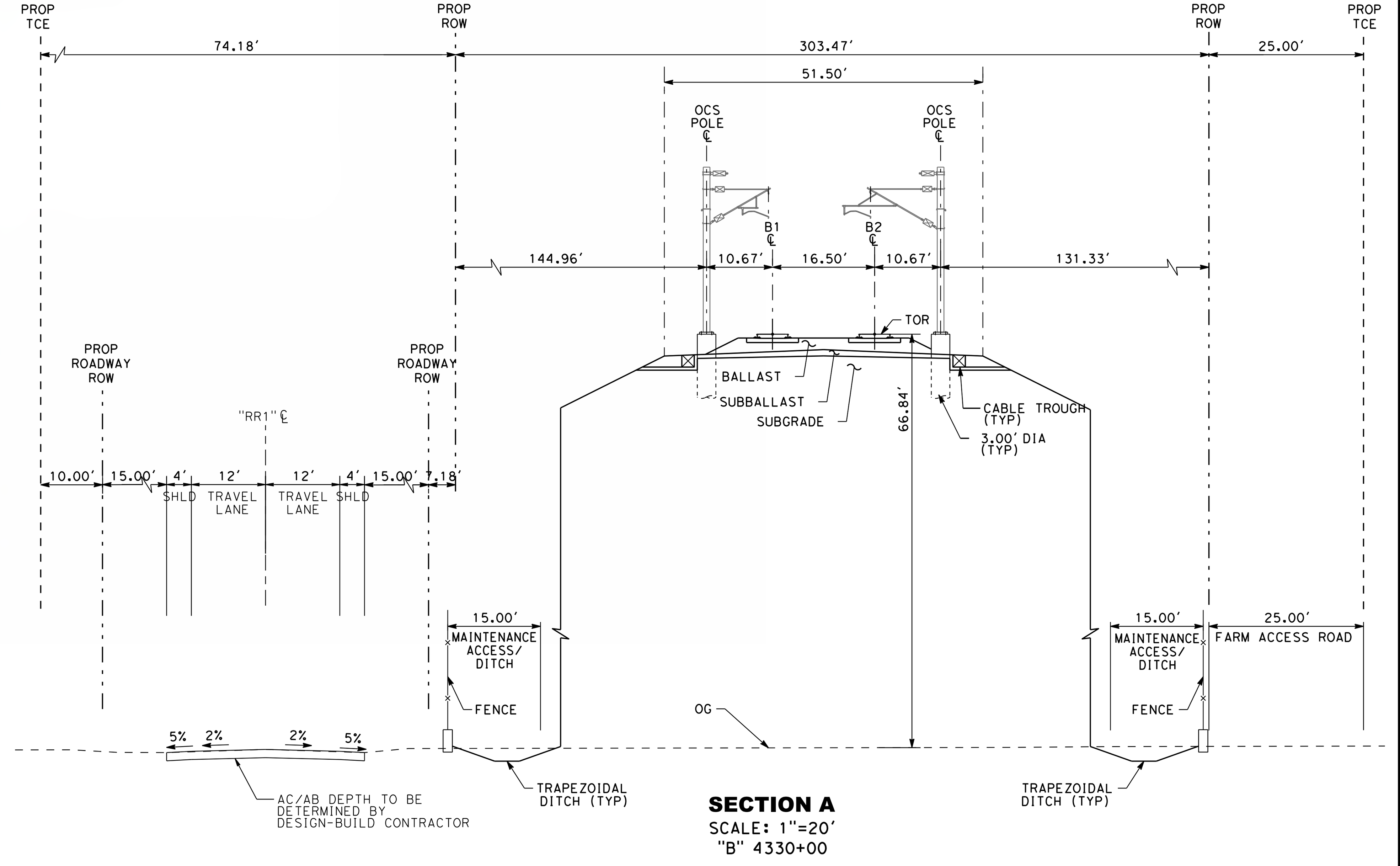

RECORD PEPD SUBMITTAL MAY 3, 2019 NOT FOR CONSTRUCTION	HNTB 1111 Broadway 9th Floor Oakland, CA 94607	CALIFORNIA High-Speed Rail Authority	CALIFORNIA HIGH-SPEED TRAIN PROJECT SAN JOSE TO MERCED PACHECO PASS TUNNEL COMPOSITE PLAN, PROFILE AND CROSS SECTIONS B4287+00 TO B4372+00	CONTRACT NO. HSR15-34 DRAWING NO. TT-D1414 SCALE AS SHOWN SHEET NO.

MERCED COUNTY

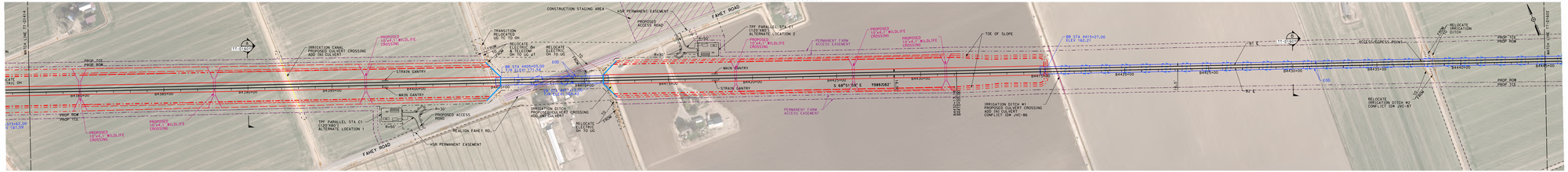

PLAN
SCALE: 1"=200'

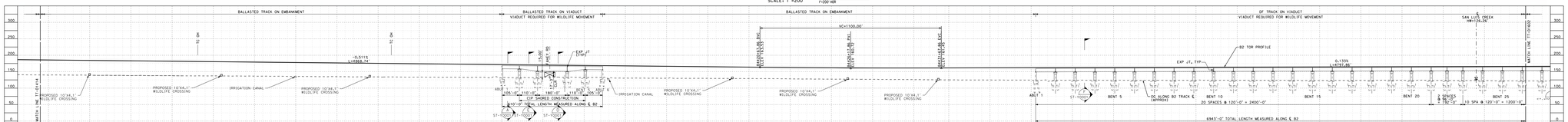

PROFILE
SCALE: 1"=200' HOR, 1"=100' VERT

NOTE!

1. REFER TO GENERAL NOTES SHEETS GE-B0001 AND GE-B0002 FOR NOTES.

SECTION A
SCALE: 1"=20'
"B" 4390+00

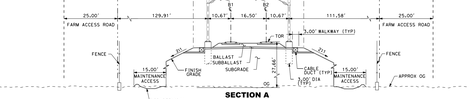

SECTION B
SCALE: 1"=20'
"B" 4430+00

SAN JOSE TO CVY EIR/S: VOLUME III
ALTERNATIVE 1
BOOK 1B
SHEET 45 OF 193

RECORD PDFS SUBMITTAL	HNTB 111 Broadway Suite 1200 Oakland, CA 94607	CALIFORNIA High-Speed Rail Authority	CALIFORNIA HIGH-SPEED TRAIN PROJECT SAN JOSE TO MERCED SAN JOAQUIN VALLEY HENRY MILLER ROAD COMPOSITE PLAN, PROFILE AND CROSS SECTIONS B4377+00 TO B4445+00	CONTRACT NO. HSR15-34 DRAWING NO. TT-01601 SHEET NO. 45 AS SHOWN
MAY 3, 2019				
NOT FOR CONSTRUCTION				

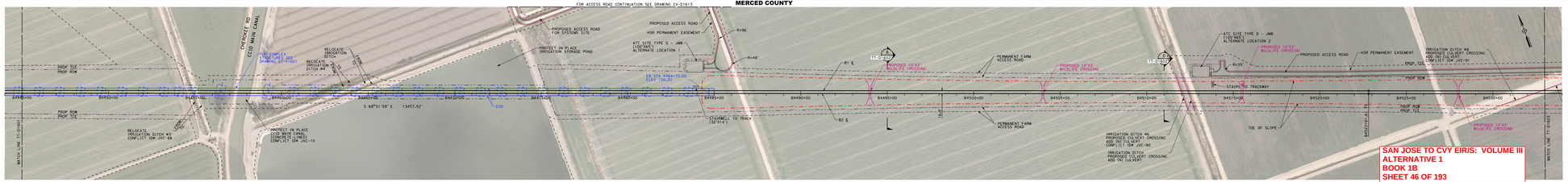

PLAN
SCALE: 1"=200'



PROFILE
SCALE: 1"=200' HOR, 1"=100' VERT

NOTE!
1. REFER TO GENERAL NOTES SHEETS GE-B0001 AND GE-B0002 FOR NOTES.

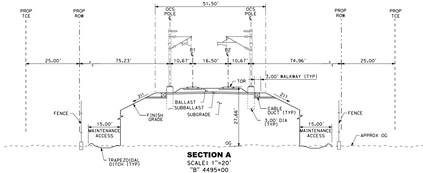

SECTION A
SCALE: 1"=20'
"B" 4495+00

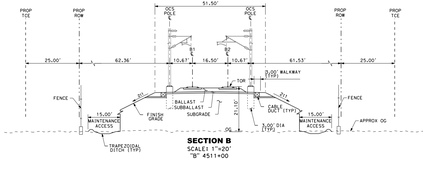

SECTION B
SCALE: 1"=20'
"B" 4511+00

SAN JOSE TO CVY EIR/S: VOLUME III
ALTERNATIVE 1
BOOK 1B
SHEET 46 OF 193

RECORD PDFS SUBMITTAL
MAY 3, 2019
NOT FOR CONSTRUCTION

HNTB
111 Broadway
Suite 1200
Oakland, CA 94607

CALIFORNIA High-Speed Rail Authority

CALIFORNIA HIGH-SPEED TRAIN PROJECT
SAN JOSE TO MERCED
SAN JOAQUIN VALLEY
HENRY MILLER ROAD
COMPOSITE PLAN, PROFILE AND CROSS SECTIONS
B4495+00 TO B4533+00

CONTRACT NO. HSR15-34
TASK NO. T7-D1602
SCALE AS SHOWN
SHEET NO.

C:\PROJECTS\SJ_TO_MERCED_EIR\CAD\PLAN_SHEETS\T7-D1602.DWG 4/30/2019 3:17:20 PM

MERCED COUNTY

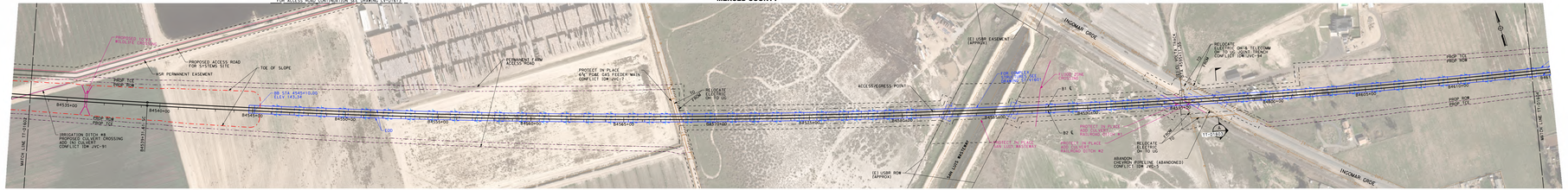

PLAN
SCALE: 1"=200'
60 0 60 200
1"=200' HOR

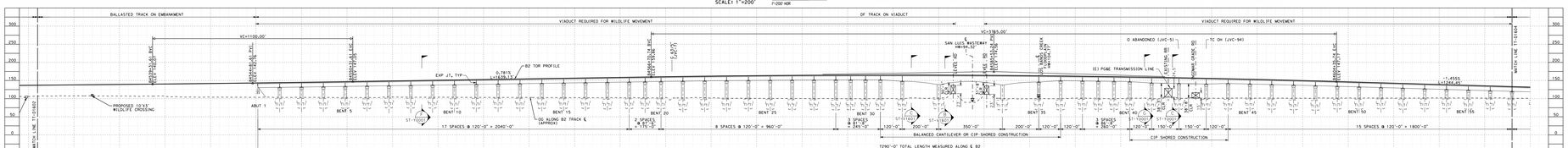

PROFILE
SCALE: 1"=200' HOR, 1"=100' VERT
50 0 50 100
1"=100' VERT

NOTE!
1. REFER TO GENERAL NOTES SHEETS GE-B0001 AND GE-B0002 FOR NOTES.

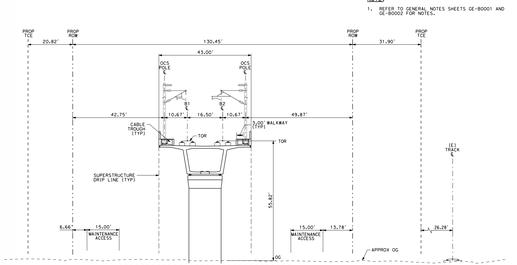

SECTION A
SCALE: 1"=20'
"B" 4597+00

SAN JOSE TO CVY EIR/S: VOLUME III
ALTERNATIVE 1
BOOK 1B
SHEET 47 OF 193

RECORD PSPD SUBMITTAL	
MAY 3, 2019	
NOT FOR CONSTRUCTION	

HNTB
111 Broadway Suite 1200
Oakland, CA 94607

CALIFORNIA High-Speed Rail Authority

CALIFORNIA HIGH-SPEED TRAIN PROJECT
SAN JOSE TO MERCED
SAN JOAQUIN VALLEY
HENRY MILLER ROAD
COMPOSITE PLAN, PROFILE AND CROSS SECTIONS
B4533+00 TO B4614+00

CONTRACT NO.	HSR15-34
DRAWING NO.	TT-01605
SHEET NO.	1
AS SHOWN	
REVISION NO.	

MERCED COUNTY

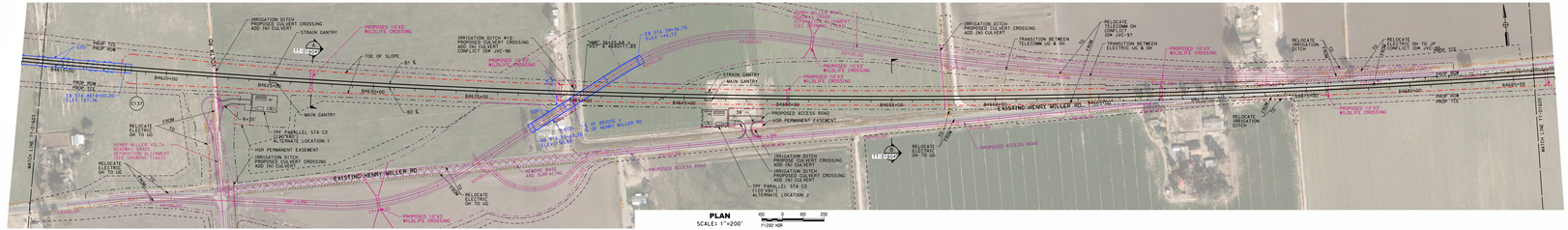

PLAN
SCALE: 1"=200'

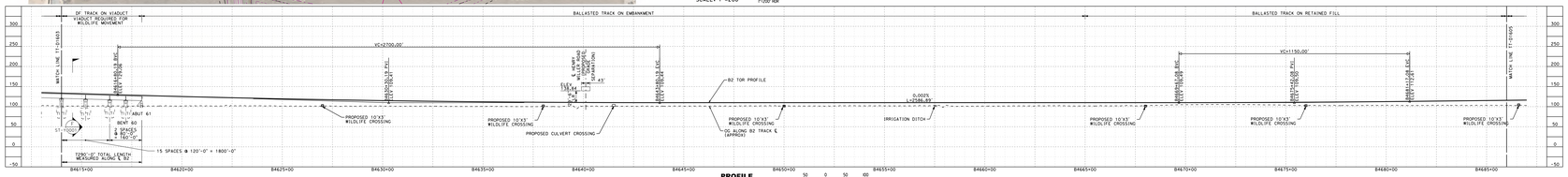

PROFILE
SCALE: 1"=200' HOR, 1"=100' VERT

NOTE!

1. REFER TO GENERAL NOTES SHEETS GE-B0001 AND GE-B0002 FOR NOTES.

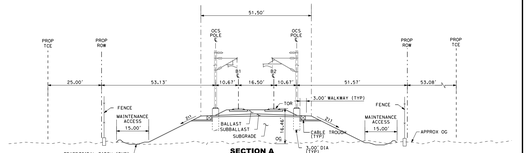

SECTION A
SCALE: 1"=20'
"B" 4627+00

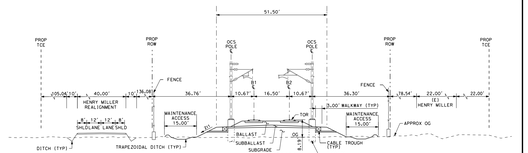

SECTION B
SCALE: 1"=20'
"B" 4655+00

SAN JOSE TO CVY EIR/S: VOLUME III
ALTERNATIVE 1
BOOK 1B
SHEET 48 OF 193

RECORD PDFS SUBMITTAL
MAY 3, 2019
NOT FOR CONSTRUCTION

HNTB
111 Broadway
Suite 1200
Oakland, CA 94607

CALIFORNIA High-Speed Rail Authority

CALIFORNIA HIGH-SPEED TRAIN PROJECT
SAN JOSE TO MERCED
SAN JOAQUIN VALLEY
HENRY MILLER ROAD
COMPOSITE PLAN, PROFILE AND CROSS SECTIONS
B4614+00 TO B4684+00

CONTRACT NO.	HSR15-34
DRAWING NO.	TT-01604
SHEET NO.	1
AS SHOWN	
DATE	

MERCED COUNTY



PLAN
SCALE: 1"=200'



PROFILE
SCALE: 1"=200' HOR, 1"=100' VERT

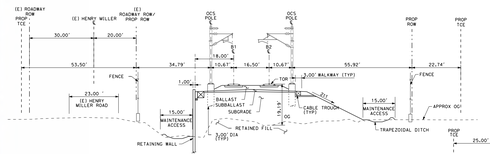

SECTION A
SCALE: 1"=20'
"B" 4695+00

NOTE:
1. REFER TO GENERAL NOTES SHEETS GE-B0001 AND GE-B0002 FOR NOTES.

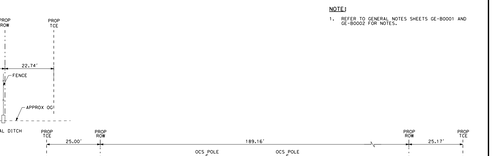

SECTION B
SCALE: 1"=20'
"B" 4742+00

SAN JOSE TO CVY EIR/S: VOLUME III
ALTERNATIVE 1
BOOK 1B
SHEET 49 OF 193

RECORD PDFS SUBMITTAL
MAY 3, 2019
NOT FOR CONSTRUCTION

HNTB
111 Broadway Suite 1200
Oakland, CA 94607

CALIFORNIA High-Speed Rail Authority

CALIFORNIA HIGH-SPEED TRAIN PROJECT
SAN JOSE TO MERCED
SAN JOAQUIN VALLEY
HENRY MILLER ROAD
COMPOSITE PLAN, PROFILE AND CROSS SECTIONS
B4686+00 TO B4758+00

CONTRACT NO. HSR15-34
DRAWING NO. TT-01605
SHEET NO. 49
AS SHOWN
DATE

C:\PROJECTS\SJ2CVY_EIR\DRAWINGS\TT-01605.DWG, 4/30/2019 10:47:00 AM, Adobe PDF

MERCED COUNTY

PLAN
SCALE: 1"=200'
1"=200' HOR

PROFILE
SCALE: 1"=200' HOR, 1"=100' VERT
1"=100' VERT

NOTE:

1. REFER TO GENERAL NOTES SHEETS GE-B0001 AND GE-B0002 FOR NOTES.

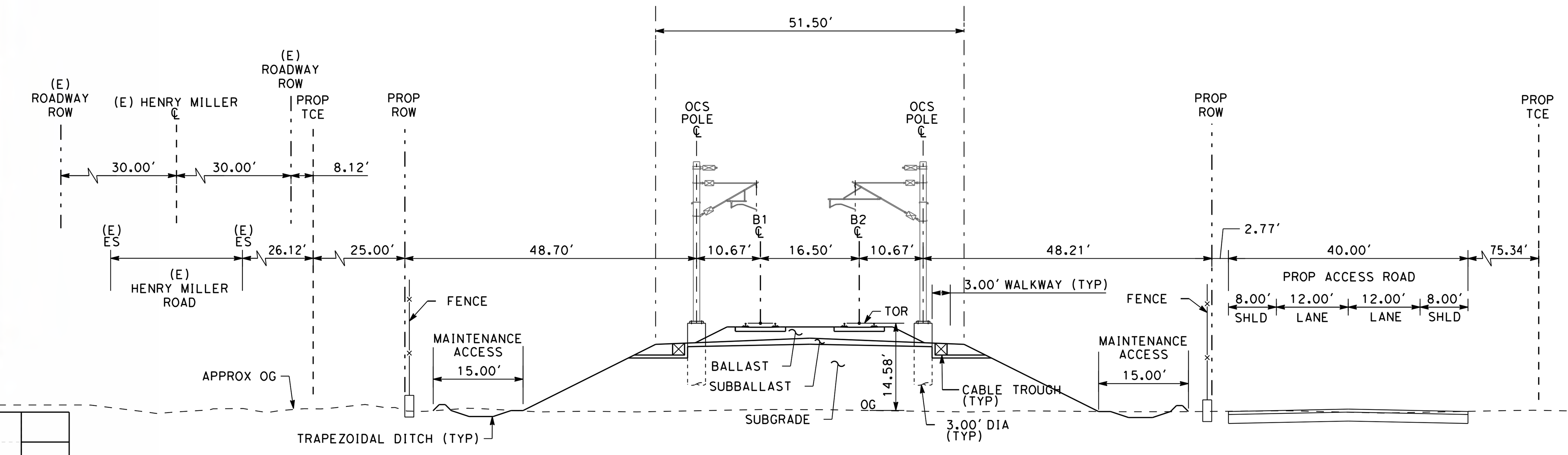

SECTION A
SCALE: 1"=20'
"B" 4810+00

SAN JOSE TO CVY EIR/S: VOLUME III
ALTERNATIVE 1
BOOK 1B
SHEET 50 OF 193

RECORD PEPD SUBMITTAL MAY 3, 2019 NOT FOR CONSTRUCTION	HNTB 1111 Broadway 9th Floor Oakland, CA 94607	CALIFORNIA High-Speed Rail Authority	**CALIFORNIA HIGH-SPEED TRAIN PROJECT** **SAN JOSE TO MERCED** SAN JOAQUIN VALLEY HENRY MILLER ROAD COMPOSITE PLAN, PROFILE AND CROSS SECTIONS B4758+00 TO B4846+00	CONTRACT NO. HSR15-34 DRAWING NO. TT-D1606 SCALE AS SHOWN SHEET NO.

4/30/2019 3:38:05 PM CAHSRR.tbl cvd_pdf_bw.pltcfg c:\caddlib\pw\rdeleon\46037_cahsr\dms17606\JM-RP-TT-D1606.dgn rdeleon

MERCED COUNTY

PLAN

SCALE: 1"=200'

100 0 100 200
1"=200' HOR

PROFILE

SCALE: 1"=200' HOR, 1"=100' VERT

50 0 50 100
1"=100' VERT

NOTE:

1. REFER TO GENERAL NOTES SHEETS GE-B0001 AND GE-B0002 FOR NOTES.

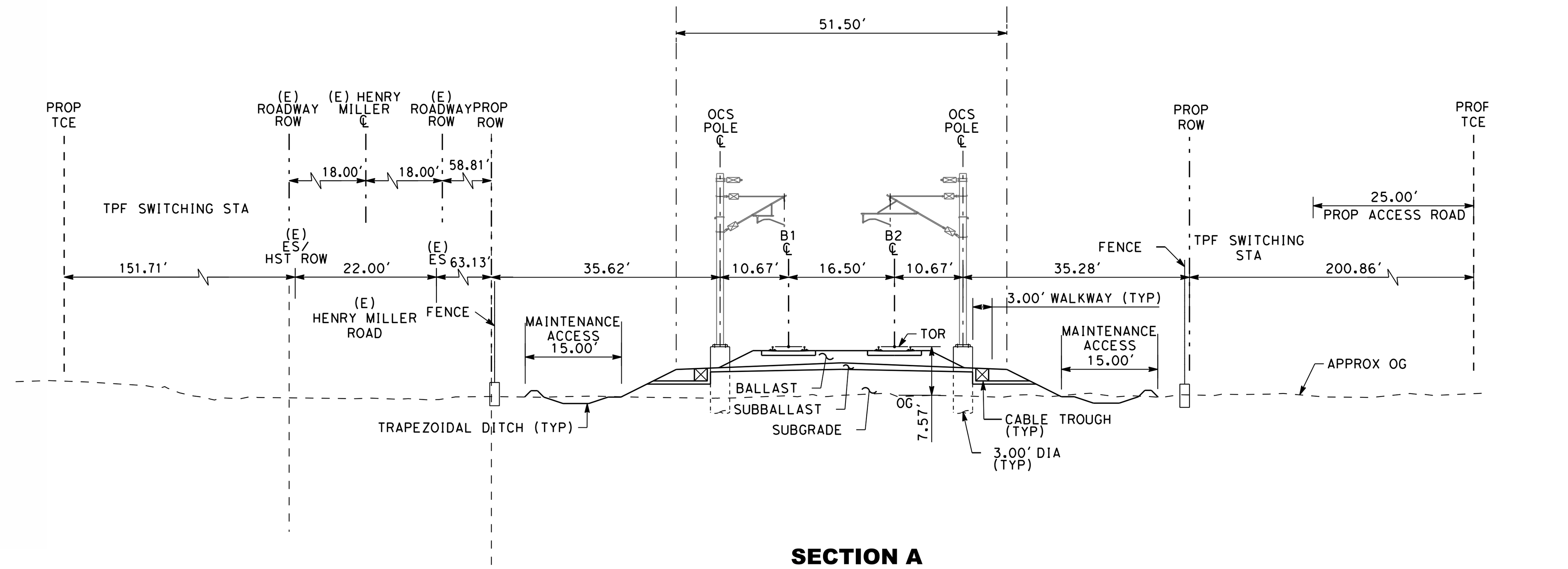

SECTION A

SCALE: 1"=20'

"B" 4922+00

SAN JOSE TO CVY EIR/S: VOLUME III
ALTERNATIVE 1
BOOK 1B
SHEET 51 OF 193

RECORD PEPD SUBMITTAL MAY 3, 2019 NOT FOR CONSTRUCTION	HNTB 1111 Broadway 9th Floor Oakland, CA 94607	CALIFORNIA High-Speed Rail Authority	CALIFORNIA HIGH-SPEED TRAIN PROJECT SAN JOSE TO MERCED SAN JOAQUIN VALLEY HENRY MILLER ROAD COMPOSITE PLAN, PROFILE AND CROSS SECTIONS B4846+00 TO B4932+00	CONTRACT NO. HSR15-34 DRAWING NO. TT-D1607 SCALE AS SHOWN SHEET NO.

rdeleon 4/30/2019 3:38:55 PM CAHSRR.tbl cvd_pdf_bw.pltcfg c:\caddlib\pw\rdeleon\46037_cahsr\dms17606\JM-RP-TT-D1607.dgn

MERCED COUNTY

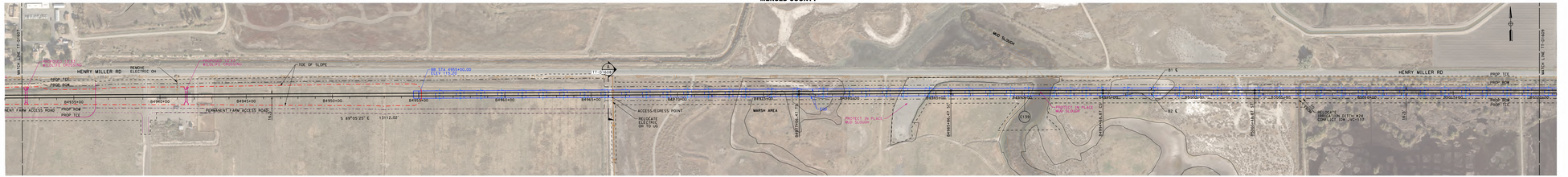

PLAN
SCALE: 1"=200'

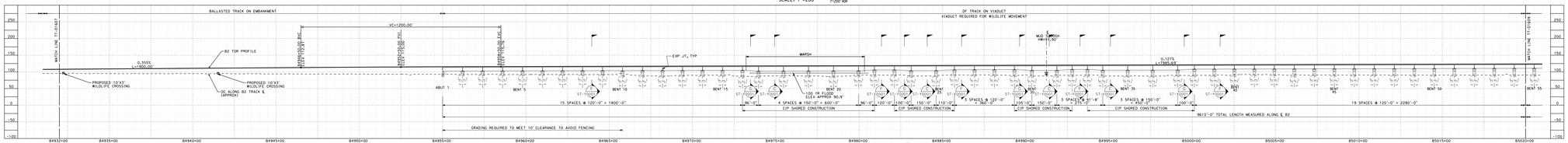

PROFILE
SCALE: 1"=200' HOR, 1"=100' VERT

NOTE!

1. REFER TO GENERAL NOTES SHEETS GE-B0001 AND GE-B0002 FOR NOTES.

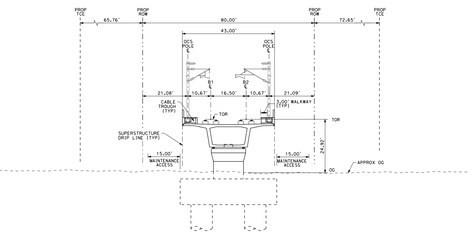

SECTION A
SCALE: 1"=20'
"B" 4966+00

SAN JOSE TO CVY EIR/S: VOLUME III
ALTERNATIVE 1
BOOK 1B
SHEET 52 OF 193

RECORD PSPD SUBMITTAL
MAY 3, 2019
NOT FOR CONSTRUCTION

HNTB
111 Broadway
Suite 1200
Oakland, CA 94607

CALIFORNIA High-Speed Rail Authority

CALIFORNIA HIGH-SPEED TRAIN PROJECT
SAN JOSE TO MERCED
SAN JOAQUIN VALLEY
HENRY MILLER ROAD
COMPOSITE PLAN, PROFILE AND CROSS SECTIONS
B4932+00 TO B5020+00

CONTRACT NO. HSR15-34
DRAWING NO. TT-01608
REV. 0
AS SHOWN
DATE

CAD FILE: C:\Projects\Merced\Drawings\Plan_Sheets\TT-01608.dgn
PLOTTED: 4/30/2019 10:12:00 AM

MERCED COUNTY

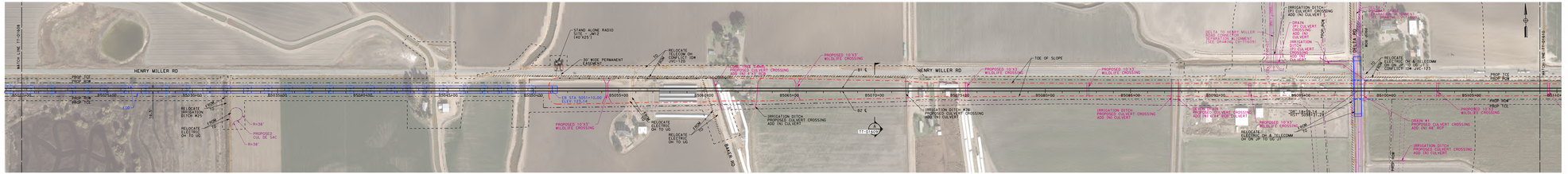

PLAN
SCALE: 1"=200'

NOTE!
1. REFER TO GENERAL NOTES SHEETS GE-B0001 AND GE-B0002 FOR NOTES.

SECTION A
SCALE: 1"=20'
"B" 5010+00

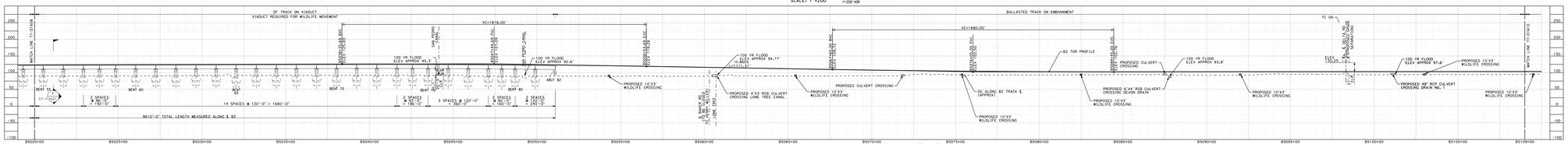

PROFILE
SCALE: 1"=200' HOR, 1"=100' VERT

SAN JOSE TO CVY EIR/S: VOLUME III
ALTERNATIVE 1
BOOK 1B
SHEET 53 OF 193

RECORD PDFO SUBMITTAL
MAY 3, 2019
NOT FOR CONSTRUCTION

MTC MTNB 101 Shoreline Drive, Suite A Redwood City, CA 94065

CALIFORNIA High-Speed Rail Authority

CALIFORNIA HIGH-SPEED TRAIN PROJECT
SAN JOSE TO MERCED
SAN JOAQUIN VALLEY
HENRY MILLER ROAD
COMPOSITE PLAN, PROFILE AND CROSS SECTIONS
B5029+00 TO B5109+00

DRAWING NO. HSR15-34
SHEET NO. TT-01609
REV. 0
AS SHOWN

MERCED COUNTY

PLAN

SCALE: 1"=200'

PROFILE

SCALE: 1"=200' HOR, 1"=100' VERT

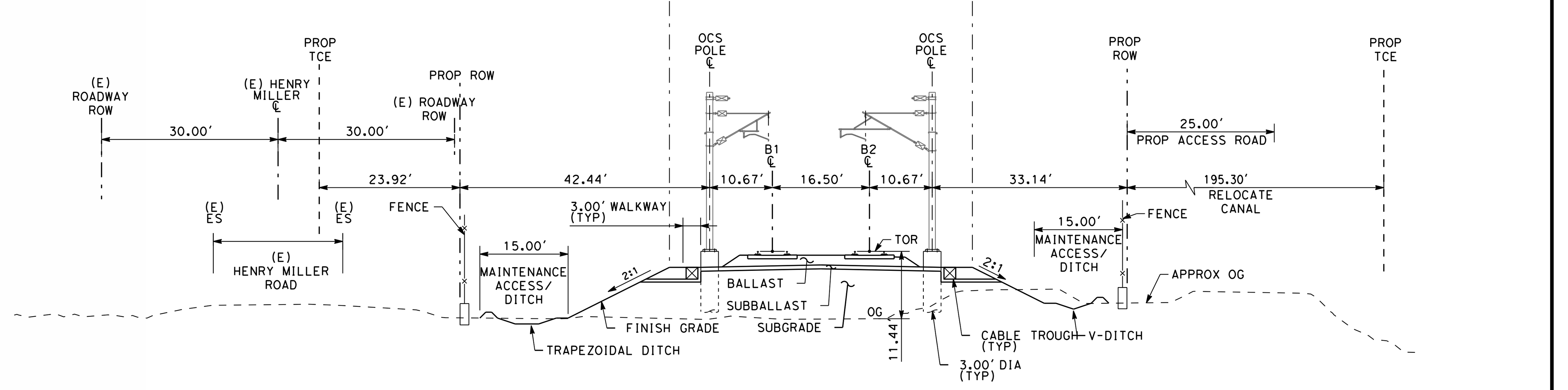

SECTION A

SCALE: 1"=20'

"B" 5163+00

NOTE:

1. REFER TO GENERAL NOTES SHEETS GE-B0001 AND GE-B0002 FOR NOTES.

SAN JOSE TO CVY EIR/S: VOLUME III
ALTERNATIVE 1
BOOK 1B
SHEET 54 OF 193

RECORD PEPD SUBMITTAL

MAY 3, 2019

NOT FOR CONSTRUCTION

HNTB
1111 Broadway
9th Floor
Oakland, CA 94607

CALIFORNIA High-Speed Rail Authority

CALIFORNIA HIGH-SPEED TRAIN PROJECT
SAN JOSE TO MERCED
SAN JOAQUIN VALLEY
HENRY MILLER ROAD
COMPOSITE PLAN, PROFILE AND CROSS SECTIONS
B5109+00 TO B5193+00

CONTRACT NO.	HSR15-34
DRAWING NO.	TT-D1610
SCALE	AS SHOWN
SHEET NO.	

MERCED COUNTY

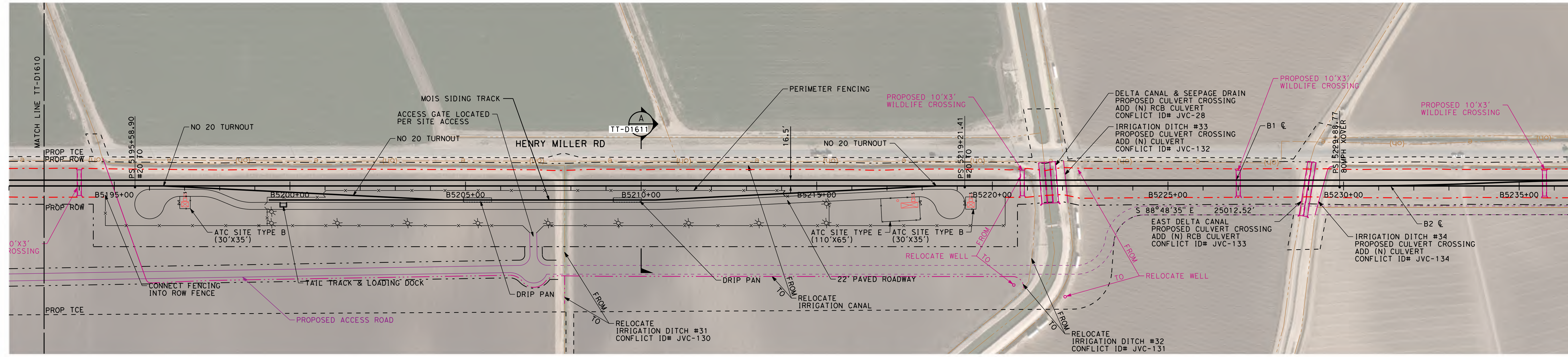

PLAN
SCALE: 1"=200'

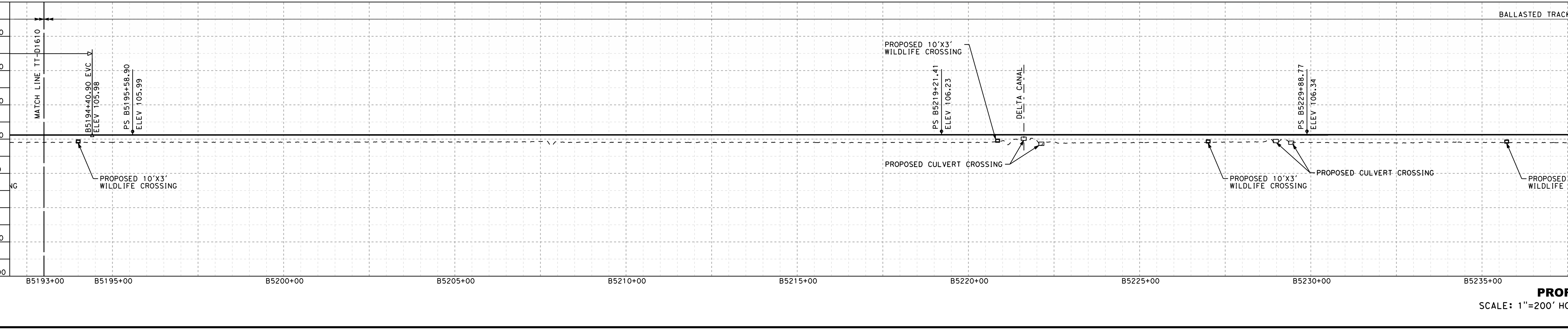

PROFILE
SCALE: 1"=200' HOR, 1"=100' VERT

NOTE:

1. REFER TO GENERAL NOTES SHEETS GE-B0001 AND GE-B0002 FOR NOTES.

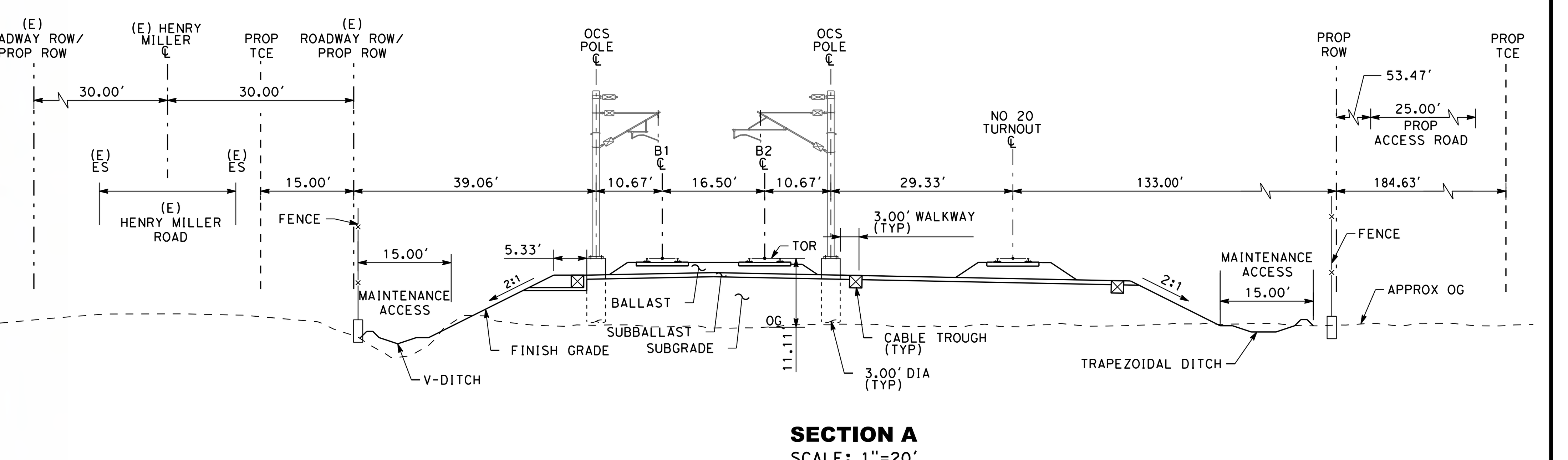

SECTION A
SCALE: 1"=20'
"B" 5210+00

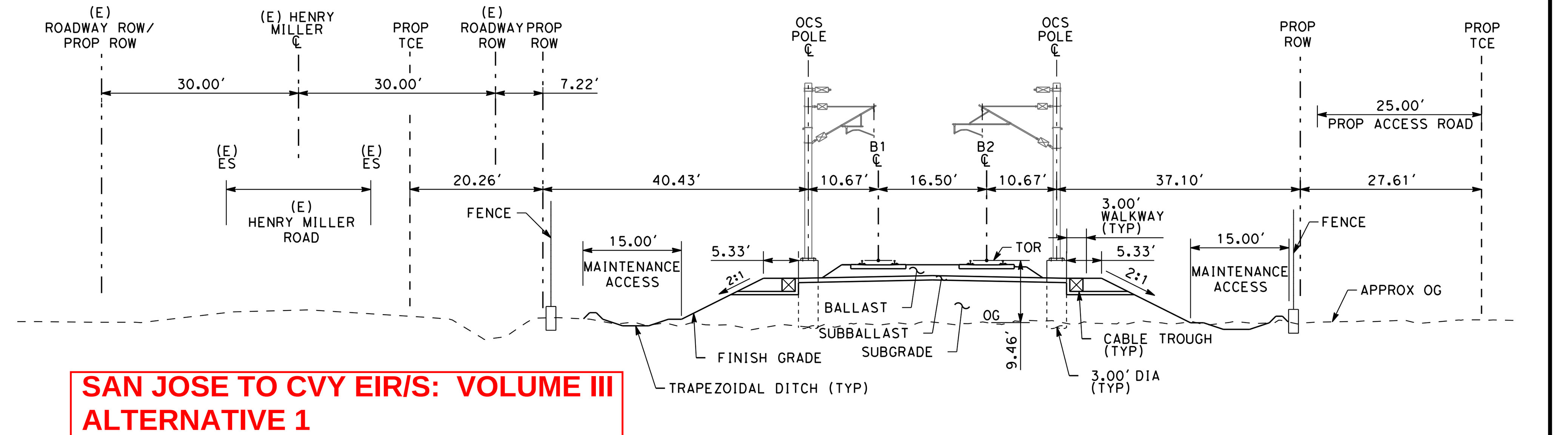

SECTION B
SCALE: 1"=20'
"B" 5270+00

SAN JOSE TO CVY EIR/S: VOLUME III
ALTERNATIVE 1
BOOK 1B
SHEET 55 OF 193

RECORD PEPD SUBMITTAL
MAY 3, 2019
NOT FOR CONSTRUCTION

HNTB
1111 Broadway
9th Floor
Oakland, CA 94607

CALIFORNIA High-Speed Rail Authority

CALIFORNIA HIGH-SPEED TRAIN PROJECT
SAN JOSE TO MERCED
SAN JOAQUIN VALLEY
HENRY MILLER ROAD
COMPOSITE PLAN, PROFILE AND CROSS SECTIONS
B5193+00 TO B5282+00

CONTRACT NO.	HSR15-34
DRAWING NO.	TT-D1611
SCALE	AS SHOWN
SHEET NO.	

MERCED COUNTY

PLAN
SCALE: 1"=200'

PROFILE
SCALE: 1"=200' HOR, 1"=100' VERT

NOTE:
1. REFER TO GENERAL NOTES SHEETS GE-B0001 AND GE-B0002 FOR NOTES.

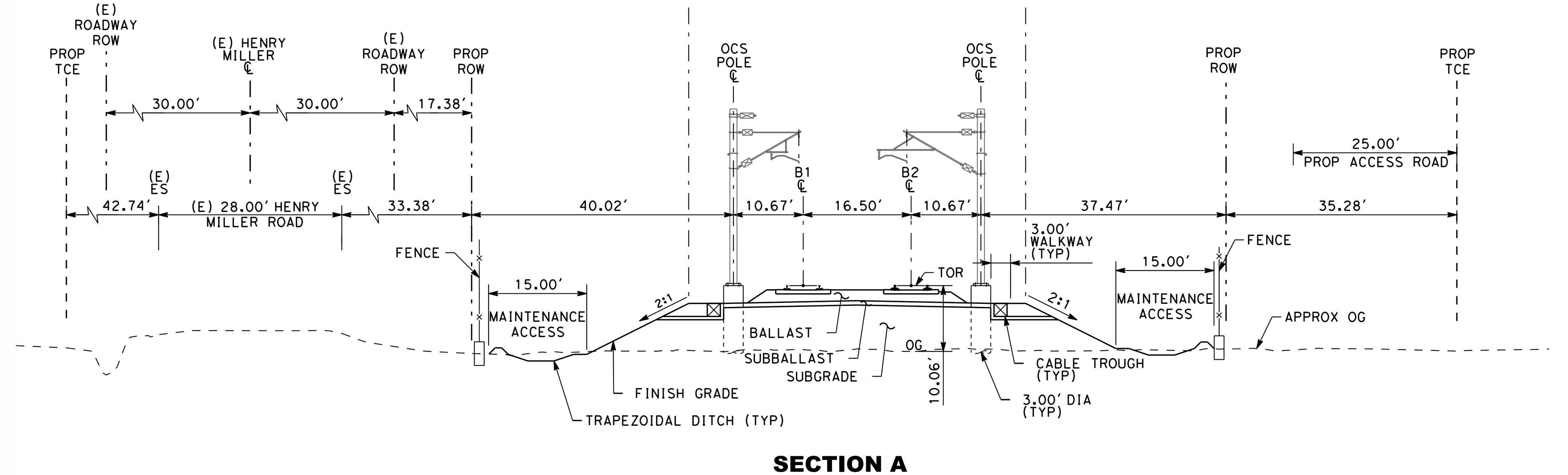

SECTION A
SCALE: 1"=20'
"B" 5326+00

SAN JOSE TO CVY EIR/S: VOLUME III
ALTERNATIVE 1
BOOK 1B
SHEET 56 OF 193

RECORD PEPD SUBMITTAL MAY 3, 2019 NOT FOR CONSTRUCTION	HNTB 1111 Broadway 9th Floor Oakland, CA 94607	CALIFORNIA High-Speed Rail Authority	**CALIFORNIA HIGH-SPEED TRAIN PROJECT** **SAN JOSE TO MERCED** SAN JOAQUIN VALLEY HENRY MILLER ROAD COMPOSITE PLAN, PROFILE AND CROSS SECTIONS B5282+00 TO B5337+28.93	CONTRACT NO. HSR15-34 DRAWING NO. TT-D1612 SCALE AS SHOWN SHEET NO.

SAN JOSE TO CVY EIR/S: VOLUME III
ALTERNATIVE 1
BOOK 1B
SHEET 57 OF 193

LEGEND

- Environmental Footprint
- New Station Facilities
- HSR Tracks and Platform (Viaduct)
- Caltrain/ACE/Amtrak Tracks & Platforms (At Grade)
- JPB ROW
- VTA Light Rail Tracks (At Grade)
- VTA Light Rail Tracks (Below Grade)
- BART (Planned)
- Historic Station
- Vehicular Road (Proposed)
- Proposed Surface Parking Facility, Total Parking Provided Includes Access Roads, Sidewalks, Landscaping = 226 spaces (~2 AC)
  - Amtrak: 61 sp.**
  - Caltrain: 165 sp.**
  - **Replacement Parking
- Street Directional Arrows
- Station Entrance
- Pickup / Drop-off Area
- Class I Bike Trail (Existing)
- Class I Bike Trail (Proposed by Others)
- Class I Bike Trail (Proposed by HSR)
- Class II Bike Lane (Existing)
- Class III Bike Route (Proposed by Others)
- Bike Parking (Proposed)
- Bus Stop (Existing)
- Bus Stop (12-15 Proposed)
- New Signalized Intersection
- (E) Existing
- (P) Proposed
- Bollards

Los Gatos Creek Trail (E)
Los Gatos Creek Trail (P)
W San Fernando St
Josefa St
Autumn St
Santa Clara St
BART
BART Option - North Alignment
Stover St
Crandall St
S Montgomery St
SAP Center
VTA BRT (E)
Parking to be removed (148 Caltrain sp., 17 ADA sp., 61 Amtrak sp.)
Station Square (Planned Per Diridon Station Area Plan)
Existing Transit Center to be Relocated to On-Street (Cahill, Stover, Crandall)
Remove existing Pickup/Drop-off
Otterson St
Building Services & Plant Rooms
Historic Car Cleaners Shack to be Removed
Cahill St
N Montgomery St
Historic Iron Fence/Wall (E)
Historic Underpass Caltrans Bridge # 37-0045 (E)
Systems ATC Site Type IB
Historic Southern Pacific Depot (E)
PG&E Substation
165 Parking sp (Caltrain) ~ 2 AC
HSR Platform (1410')
HSR Platform (1410')
61 Parking sp. (Amtrak) 0.4 AC
White St
Improve for Pedestrian, Bicycle and Emergency Vehicle Access Only
Historic Butterfly Sheds (E)
VTA Light Rail Platforms (E)
Platform, Concourse, Circulation and Building Services & Plant Rooms Under Study
Julian St
Stockton Ave
Bush St
The Alameda
Park Ave
Laurel Grove Ln
Wilson Ave
0 100 400 ft

REV	DATE	BY	CHK	APP	DESCRIPTION

DESIGNED BY
DRAWN BY
CHECKED BY
IN CHARGE
DATE

RECORD PEPD SUBMITTAL

MAY 3, 2019

NOT FOR CONSTRUCTION

HNTB
1111 Broadway
9th Floor
Oakland, CA 94607

CALIFORNIA High-Speed Rail Authority

CALIFORNIA HIGH-SPEED TRAIN PROJECT
SAN JOSE TO MERCED
SAN JOSE DIRIDON STATION APPROACH
VIADUCT TO I-880
SAN JOSE DIRIDON STATION
GENERAL SITE PLAN

CONTRACT NO. HSR15-34
DRAWING NO. AR-C0101
SCALE AS SHOWN
SHEET NO.

SAN JOSE TO CVY EIR/S: VOLUME III
ALTERNATIVE 1
BOOK 1B
SHEET 58 OF 193

LEGEND

- New Station Facilities
- HSR Tracks and Platform (Viaduct)
- Caltrain/ACE/Amtrak Tracks (At Grade)
- VTA Light Rail Tracks (At Grade)
- VTA Light Rail Tracks (Below Grade)
- Pedestrian Area
- Landscaping
- Bike Parking
- (E) Existing
- Bollards
- Escalator Locations
- Stair Locations
- Elevator Locations
- * Total 2040 Parking (Surface) = 226 spaces (~ 2 AC)
  - Amtrak: 61 sp.**
  - Caltrain: 165 sp.**
  - **Replacement Parking

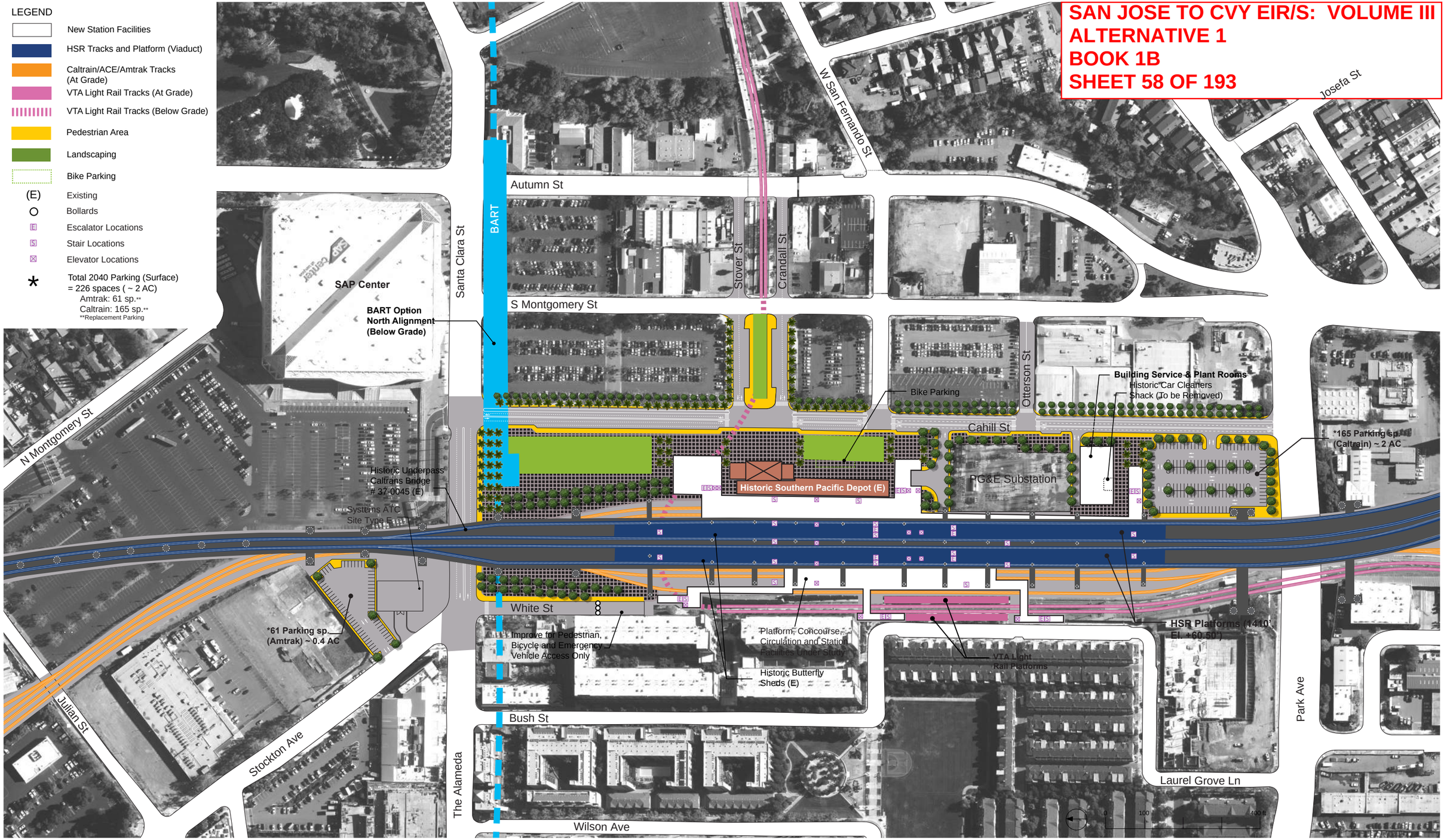

REV	DATE	BY	CHK	APP	DESCRIPTION

DESIGNED BY
DRAWN BY
CHECKED BY
IN CHARGE
DATE

RECORD PEPD SUBMITTAL

MAY 3, 2019

NOT FOR CONSTRUCTION

HNTB
1111 Broadway
9th Floor
Oakland, CA 94607

CALIFORNIA High-Speed Rail Authority

CALIFORNIA HIGH-SPEED TRAIN PROJECT
SAN JOSE TO MERCED
SAN JOSE DIRIDON STATION APPROACH
VIADUCT TO I-880
SAN JOSE DIRIDON STATION
DETAILED SITE PLAN

CONTRACT NO. HSR15-34
DRAWING NO. AR-C0102
SCALE AS SHOWN
SHEET NO.

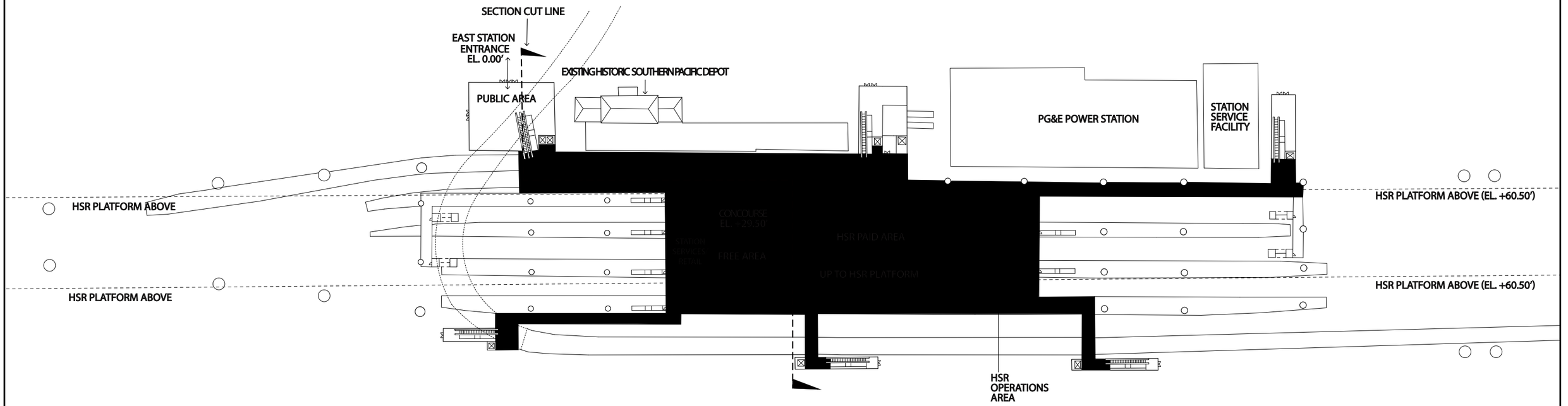

SAN JOSE TO CVY EIR/S: VOLUME III
ALTERNATIVE 1
BOOK 1B
SHEET 59 OF 193

0 10 50

REV	DATE	BY	CHK	APP	DESCRIPTION

DESIGNED BY
DRAWN BY
CHECKED BY
IN CHARGE
DATE

RECORD PEPD SUBMITTAL
MAY 3, 2019
NOT FOR CONSTRUCTION

HNTB
1111 Broadway
9th Floor
Oakland, CA 94607

CALIFORNIA High-Speed Rail Authority

CALIFORNIA HIGH-SPEED TRAIN PROJECT
SAN JOSE TO MERCED
SAN JOSE DIRIDON STATION APPROACH
VIADUCT TO I-880
SAN JOSE DIRIDON STATION
CONCOURSE PLAN

CONTRACT NO. HSR15-34
DRAWING NO. AR-F0101
SCALE AS SHOWN
SHEET NO.

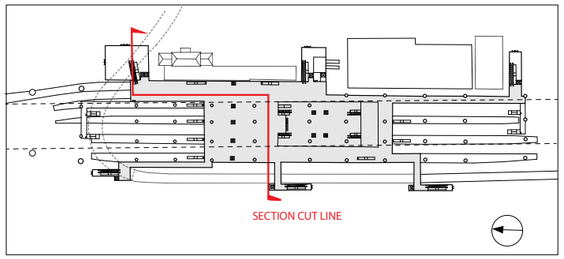

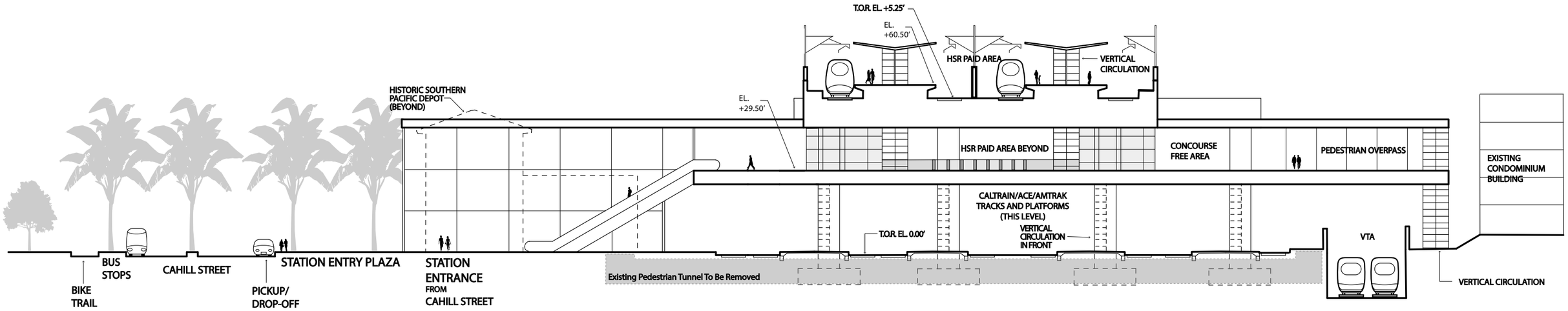

SAN JOSE TO CVY EIR/S: VOLUME III
ALTERNATIVE 1
BOOK 1B
SHEET 60 OF 193

0 5 10 50 FT

REV	D-TE	BY	CHK	-PP	DESCRIPTION

DESIGNED BY
DRAWN BY
CHECKED BY
IN CH-RGE
D-TE

RECORD PEPD SUBMITTAL
MAY 3, 2019
NOT FOR CONSTRUCTION

HNTB
1111 Broadway
9th Floor
Oakland, CA 94607

CALIFORNIA High-Speed Rail Authority

CALIFORNIA HIGH-SPEED TRAIN PROJECT
SAN JOSE TO MERCED
SAN JOSE DIRIDON STATION APPROACH
VIADUCT TO I-880
SAN JOSE DIRIDON STATION
SECTION

CONTRACT NO. HSR15-34
DRAWING NO. AR-Y0101
SCALE AS SHOWN
SHEET NO.

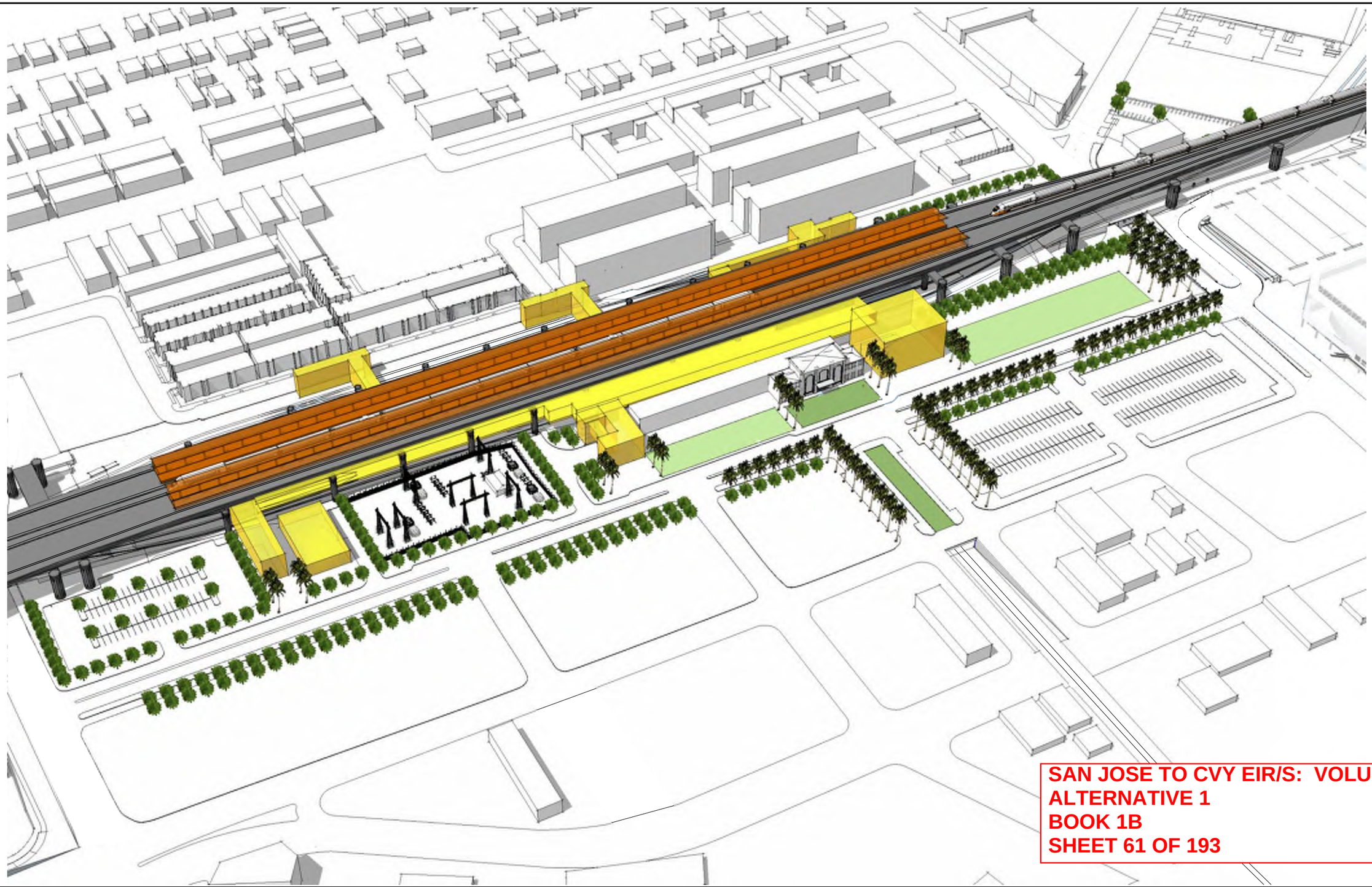

SAN JOSE TO CVY EIR/S: VOLUME III
ALTERNATIVE 1
BOOK 1B
SHEET 61 OF 193

REV	D-TE	BY	CHK	-PP	DESCRIPTION

DESIGNED BY
DRAWN BY
CHECKED BY
IN CH-RGE
D-TE

RECORD PEPD SUBMITTAL
MAY 3, 2019
NOT FOR CONSTRUCTION

HNTB
1111 Broadway
9th Floor
Oakland, CA 94607

CALIFORNIA High-Speed Rail Authority

CALIFORNIA HIGH-SPEED TRAIN PROJECT
SAN JOSE TO MERCED
SAN JOSE DIRIDON STATION APPROACH
VIADUCT TO I-880
SAN JOSE DIRIDON STATION
MASSING DIAGRAM 1

CONTRACT NO. HSR15-34
DRAWING NO. AR-Y0102
SCALE AS SHOWN
SHEET NO.

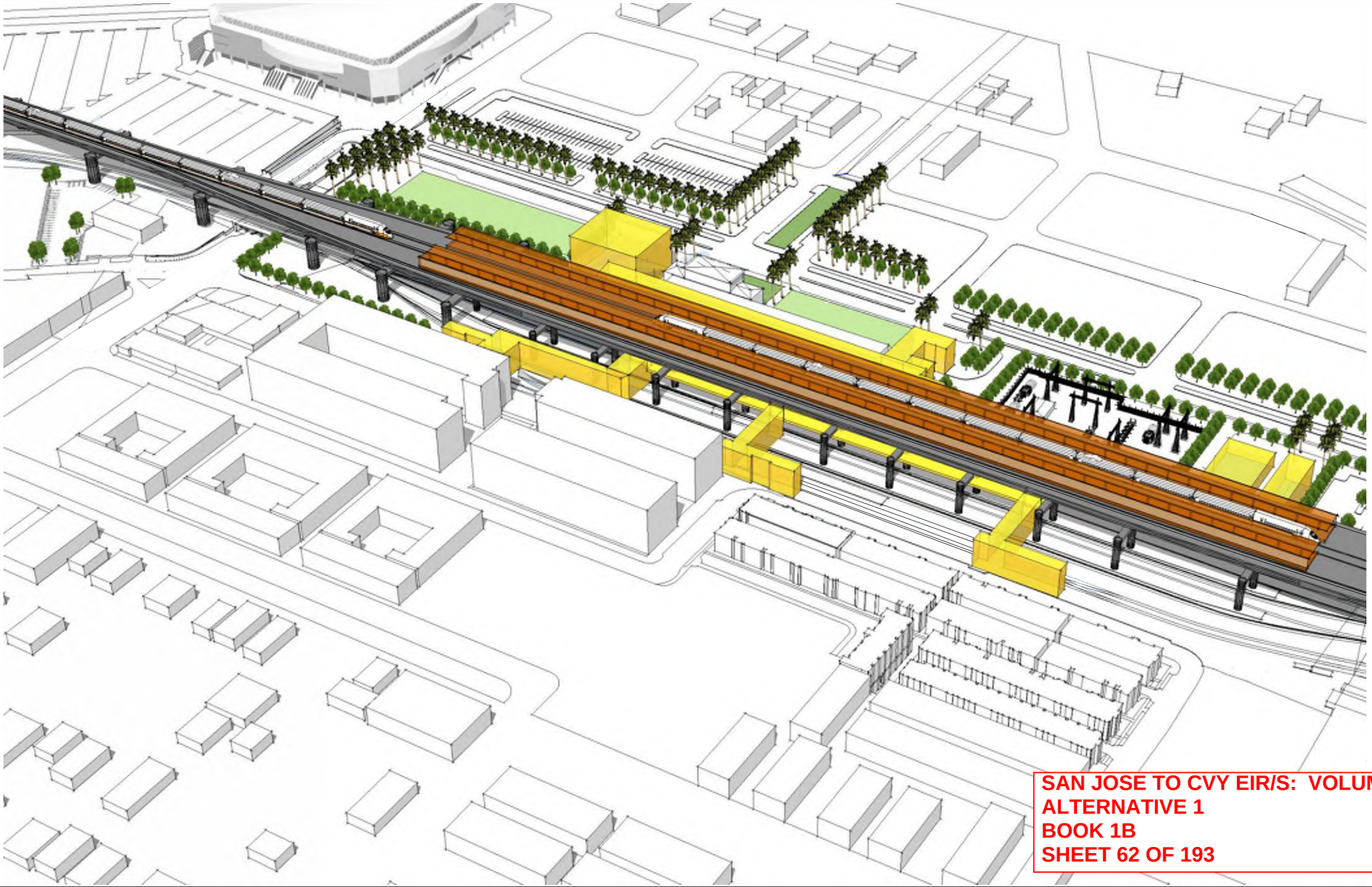

SAN JOSE TO CVY EIR/S: VOLUME III
ALTERNATIVE 1
BOOK 1B
SHEET 62 OF 193

REV	D-TE	BY	CHK	-PP	DESCRIPTION

DESIGNED BY
DRAWN BY
CHECKED BY
IN CH-RGE
D-TE

RECORD PEPD SUBMITTAL
MAY 3, 2019
NOT FOR CONSTRUCTION

HNTB
1111 Broadway
9th Floor
Oakland, CA 94607

CALIFORNIA
High-Speed Rail Authority

CALIFORNIA HIGH-SPEED TRAIN PROJECT
SAN JOSE TO MERCED
SAN JOSE DIRIDON STATION APPROACH
VIADUCT TO I-880
SAN JOSE DIRIDON STATION
MASSING DIAGRAM 2

CONTRACT NO. HSR15-34
DRAWING NO. AR-Y0103
SCALE AS SHOWN
SHEET NO.

Diridon Station Programming & Area Requirements Table				
Category	Description	Formula	Requirement Area / Unit	Comments
Daily Peak Ridership Boardings 2040	Long Distance	15,430	15,430	Planning Memorandum Station Boardings, Access, Egress and Parking INST-PLAN-05
P360B	Highest Daily Boardings x Conversion Factor for Boardings = 6 Hour Boardings	Highest Daily Boardings x 0.67=P360B 6,000 x 0.67	10,338	California HSTP Design Criteria, Chapter 14-Stations, Oct 2015, Working Draft, Rev. 2 Table 14-1 Passenger Ridership Assumptions Table 14-3 Concourse Circulation and Waiting Areas
P360A	Peak 6 Hour Boardings x Conversion Factor for Alightings = 6 Hour Alightings	P360B x 0.75=P360A 10,385 x 0.75	7,754	
P60B	Peak 6 Hour Boardings x Peak Hour Conversion Factor for Boardings = Peak Hour Boardings	P360B x 0.17=P60B 10,385 X 0.17	1,757	
P60A	Peak Hour Boardings x Peak Hour Conversion Factor for Alightings = Peak Hour Alightings	P60B x 0.75=P60A 1,765 x 0.75	1,318	
P30B	Peak Hour Boardings /2 x Surge Factor = Peak 30 Minute Boardings	(P60B /2) x 1.2=P30B (1,765/2) x 1.2	1,054	
P30A	Peak 30 Minute Boardings x Conversion Factor = Peak 30 Minute Alightings	P30B x 0.075=P30A 1,059 x 0.75	791	
P15B	Peak Hour Boardings / 4 x Surge Factor = Peak 15 Minute Boardings	(P60B /4) x 1.3= P15B (1,765 /4) x 1.3	571	
P15A	Peak 15 Minute Boardings x Conversion Factor=Peak 15 Minute Alightings	P15B x 0.75=P15A 574 x 0.75	428	
P5B	Peak Hour Boardings /12 x Surge Factor = Peak 5 Minute Boardings	(P60B /12) x 1.4= P5B (1,765 /12) x 1.4	205	
P5A	Peak 5 Minute Boardings x Conversion Factor = Peak 5 Minute Alightings	P5B x 0.75=P5A 206 x 0.75	154	
P1B	Peak Hour Boardings /60 x Surge Factor=Peak 1 Minute Boardings	(P60B /60) x 1.5=P1B (1,765/60) x 1.5	44	
P1A	Peak 1 Minute Boardings x Conversion Factor for Alightings=Peak 1 Minute Alightings	P1Bx0.75 17x0.75	33	
Cf	Unobstructed Net Concourse Free Public Area Circulation Width	(P15B+P15A)/(15x10 people/ft/min) or 16 ft min. (222+167)/(15x10 people/ft/min)	16	
Wf	Net Waiting Area in Concourse Free Public Area	((P15Bx1.1) + (P15Ax0.1))x 14 SF ((222x1.1) +(167x0.1)) x 14	9,396	
Public Restrooms	Women + Men + Unisex Accessible Restroom for Each Group	(P15B+P15A)/ 2 (222+167) /2	499.8	14.3.4 Public Restrooms
Passenger Amenity Space Allocation	Station Design Target Year Daily Boardings	9,000	9,000	California HSTP Design Criteria, Chapter 14 - Stations, March Rev. 2 14.3.5.5 Station Public Amenity (Commercial) Spaces, Table 14-7
Ticket Windows	Station Quantity	P60B/600 1765/600	3	
Ticket Vending Machines		P60B/280 1765/280	6	14.3.5.6
Value Added Machines	2 Per Each Fare Paid Area		3	14.3.5.6
Fare Gates		P15A /50 ppm 430/50 One additional gate to be provided if under 10	9	14.3.5.6 D
Emergency Gates			2	14.3.3.6
Sr	Seating at Concourse Fare Free Waiting Area	((P15B x 1.1) + (P15A x 0.1)) x 0.25	1,581	Table 14-22: Station Seating

SAN JOSE TO CVY EIR/S: VOLUME III
ALTERNATIVE 1
BOOK 1B
SHEET 63 OF 193

REV	D-TE	BY	CHK	-PP	DESCRIPTION

DESIGNED BY
DRAWN BY
CHECKED BY
IN CH-RGE
D-TE

RECORD PEPD SUBMITTAL
MAY 3, 2019
NOT FOR CONSTRUCTION

HNTB
1111 Broadway
9th Floor
Oakland, CA 94607

CALIFORNIA High-Speed Rail Authority

CALIFORNIA HIGH-SPEED TRAIN PROJECT
SAN JOSE TO MERCED
SAN JOSE DIRIDON STATION APPROACH
VIADUCT TO I-880
SAN JOSE DIRIDON STATION
FACILITY SIZING TABLE

CONTRACT NO. HSR15-34
DRAWING NO. AR-Y0104
SCALE AS SHOWN
SHEET NO.

Diridon Station Facility Sizing Table

Projected Daily Ridership (2040) 15,430, based on CHSR Planning Memorandum Station Boardings, Access, Egress and Parking

STATION TYPE: Intermediate, Full-Service, Small: based on Chapter 14 Stations Design Criteria, Table 14-3

	Function Name	Area (SF)	EF	Required Area (SF)	Formula	Chapter 14: Stations	Comments
Concourse Public Free Areas	Station Concourse (Free Area - Main Hall)	35,984	1.2	29,987	P15 x 30 SF /person 389 x 30	14.3.5.3	P15 = P15 B + P15 A = 389 Using Memorandum dated May 10, 2016, Attachment E Facility Sizing Table Example
	Entrances					14.3.5.2	# TBD, 15 ft width at least one entrance
	Mezzanine						Included with the concourse Area
	Passenger Waiting Area	11,275	1.2	9,396	((P15B x 1.1)+(P15Ax0.1)) x 14 SF	14.3.5.3.B.C Table 14-3	California HSTP Design Criteria, Chapter 14-Stations, March 2016, Rev. 2, Table 14-1 Passenger Ridership Assumptions, Table 14-3 Concourse Circulation and Waiting Areas
	Ticket Vending Machines (TVM)	188	1.2	6	P60B/280, 1765/280	Table 14-5	Includes queuing space
	Baggage Storage (Concessionaire)	TBD					TBD
	Retail (Concessionaire)	10,800	1.2	9,000		Table 14-7	More than 15,000 daily boardings
	Restaurant (Concessionaire)	0				Table 14-7	Included in the 9,000 SF
	Food Service (Concessionaire)	0				Table 14-7	Included in the 9,000 SF
	Business Lounge	720	1.2	600		14.3.5.7.C	Without restrooms
	Public Restrooms	2,448	1.2	2040	CBC 2016, CPC 2016 (P15B + P15A)/2	14.3.5.4	A-3 assembly occupancy, 502 male, 502 female, 2 unisex Female: 7 water closets, 5 lavatories Male: 3 water closets, 4 urinal, 5 lavatories 2 drinking fountains
	Janitor Closets	288	1.2	240	60 x 4	14.3.7.1.D	Located in concourse free area, platform, and each restroom.
Standard Areas	Ticket Window Counters	879	2	150	Window Counter 5F min. 75 SF/window (2 windows) P60B/600, 1,765/600	14.3.5.6.B 14.3.5.7A	
	Station Patron Information Booth	100	1	100	Standard Unit (Kiosk)	14.3.5.7.B	
	Red “Cap” Booth						TBD
Security	Police Office	1,000	2	500		14.3.6.2.A	
	Police Restrooms + Lockers			TBD	CBC 2016, CPC 2016		
	Janitor Closets	120	2	60		14.3.7.1.D	
	Security Guard Office	288	2	144		14.3.6.2.B	

SAN JOSE TO CVY EIR/S: VOLUME III
ALTERNATIVE 1
BOOK 1B
SHEET 64 OF 193

REV	D-TE	BY	CHK	-PP	DESCRIPTION

DESIGNED BY
DRAWN BY
CHECKED BY
IN CH-RGE
D-TE

RECORD FEFD SUBMITTAL
MAY 3, 2019
NOT FOR CONSTRUCTION

HNTB
1111 Broadway
9th Floor
Oakland, CA 94607

CALIFORNIA High-Speed Rail Authority

CALIFORNIA HIGH-SPEED TRAIN PROJECT
SAN JOSE TO MERCED
SAN JOSE DIRIDON STATION APPROACH
VIADUCT TO I-880
SAN JOSE DIRIDON STATION
FACILITY SIZING TABLE

CONTRACT NO. HSR15-34
DRAWING NO. AR-Y0105
SCALE AS SHOWN
SHEET NO.

Diridon Station Facility Sizing Table

Projected Daily Ridership (2040) 15,430, based on CHSR Planning Memorandum Station Boardings, Access, Egress and Parking

STATION TYPE: Intermediate, Full-Service, Small: based on Chapter 14 Stations Design Criteria, Table 14-3

	Function Name	Area (SF)	EF	Required Area (SF)	Formula	Chapter 14: Stations	Comments
Non-Public Station Staff Only	Ticket Administration, Handling & Storage	520	2	260		14.3.5.6.B 14.3.5.7 14.3.6.2.C-D	Ticket Administration Office 75 SF /window
	Lost & Found & First Aid Room	400	2	200	100 SF x (2)	14.3.6.1.E-F	
	Station Control Room (SCR)	2,200	2	1,100		14.3.6.2.E	
	Main Station Computer Room	1,000	2	500		14.3.6.2.F	
	Temporary Incident Command Post (CP)	600	2	300		14.3.6.2.G	
	Station Operation Room (SOR)	2,200	2	1,100		14.3.6.2.H	
	SOR Dedicated Computer Room, SOR Workroom	1,000	2	500		14.3.6.2.F-H	
	Main OCC Computer Room	1,000	2	500		14.6.3.2.F	
	Staff Lockers, Showers, Restrooms	TBD	2		CBC 2016	14.3.6.1.I	Will need number of staff projection to determine SF required.
	Janitor Closets	120	2	60		14.3.7.1.C	
	Staff Breakroom & Meeting Rooms	800	2	400	200 SF x (2)	14.3.6.1.G-H	200 SF min or as req to provide 25 SF /staff
	Station Manager Office	288	2	144		14.3.6.1.A	
	Facility Manager's Office	288	2	144		14.3.6.1.C	
	Administration Office Space	600	2	300		14.3.6.1.B	
	Facilities Maintenance Office	660	2	330		14.3.6.1.C	
	Station General Storage Rooms	400	2	200		14.3.7.1.E	Add 60 SF for miscellaneous storage if required.
	Platform Area Op. Mgt. Booth	100	1	100	Standard Unit	14.3.6.2.I	One OMB to be provided on each platform.
	Train Control /Communications Room	3,830	2	1,915		14.3.7.2	Table 14-8, for the train control and communications equipment.
	Entrance Facility Room	480	2	240		14.3.7.2	Table 14-8, for entry of service cabling into the building. May be co-located with the TCC room.
	3rd Party Telecom Room	240	2	120		14.3.7.2	Table 14-8, for local telephone company.
	Communications Closets	260	2	130	130 SF each	14.3.7.2	Table 14-8, number TBD. Locate close to center of each 10,000 SF of station floor area.
	Renewable Energy/Stormwater			TBD			
Building Survices & Plant Rooms	Mech., Elec. & Plumbing Rooms			TBD	Gross Factor	14.3.7.2	
	Battery Room	800	2	400	200 SF x (2)	14.3.7.4.B	Two rooms required, including one room at each end of station for low voltage (LV) batteries.
	UPS Room	3,600	2	1,800	900 SF x (2)	14.3.7.4.C	Two rooms required, one at each end of station for LV distribution, transforming, EP
	Fire Detection & Protection Rooms			TBD	Gross Factor	14.3.7.6	
Maint. Support Areas	Main Station Recycling/Refuse	300	2	150	150 SF min.	14.3.7.1.A	
	Secondary Station Recycling	120	2	60		14.3.7.1.C	
	Landscape Maintenance Room	200	2	100		14.3.7.1.F	
	Loading Dock			TBD		14.3.7.1.H	
	TOTAL AREA - WEST ENTRANCE & CONCOURSE:	**86,096**	**SF**				

SAN JOSE TO CVY EIR/S: VOLUME III
ALTERNATIVE 1
BOOK 1B
SHEET 65 OF 193

REV	D-TE	BY	CHK	-PP	DESCRIPTION

DESIGNED BY
DRAWN BY
CHECKED BY
IN CH-RGE
D-TE

RECORD PEPD SUBMITTAL
MAY 3, 2019
NOT FOR CONSTRUCTION

HNTB
1111 Broadway
9th Floor
Oakland, CA 94607

CALIFORNIA High-Speed Rail Authority

CALIFORNIA HIGH-SPEED TRAIN PROJECT
SAN JOSE TO MERCED
SAN JOSE DIRIDON STATION APPROACH
VIADUCT TO I-880
SAN JOSE DIRIDON STATION
FACILITY SIZING TABLE

CONTRACT NO. HSR15-34
DRAWING NO. AR-Y0106
SCALE AS SHOWN
SHEET NO.

Diridon Station Facility Sizing Table

Projected Daily Ridership (2040) 15,430, based on CHSR Planning Memorandum Station Boardings, Access, Egress and Parking

STATION TYPE: Intermediate, Full-Service, Small: based on Chapter 14 Stations Design Criteria, Table 14-3

	Function Name	Area (SF)	EF	Required Area (SF)	Formula	Chapter 14: Stations	Comments
Concourse Public Free Areas West Station	Concourse (Free Area)	8,996.09	1.2	7,497	P15 x 30 SF /person, 251x30	14.3.5.3	P15 = P15 B + P15 A. Using Memorandum dated May 10, 2016, Attachment E Facility Sizing Table Example 20% - 25% of the P15 of the Main Station North Entrance, about 97 passengers.
	Entrances					14.3.5.2	# TBD, 15 ft width at least one entrance
	Passenger Waiting Area	2,818.77	1.2	2349	[((P15B x1.1) + (P15Ax0.1))x25%] x 14 SF	14.3.5.3.B.C Table 14-3	California HSTP Design Criteria, Chapter 14-Stations, March 2016, Rev. 2 and October 2015, Working Draft, Rev. 2 Table 14-1 Passenger Ridership Assumptions, Table 14-3 Concourse Circulation and Waiting Areas 20% - 25% of 15B (Main Station) = 56; 20% - 25% of 15A (Main Station)
	Ticket Vending Machines (TVM)	82.00		2	P60B/280, 683x25%/280	Table 14-5	Includes queuing space; 20% -25% of P60 B (Main Station) 170
	Public Restrooms	1,224.00	1.2	1020	CBC 2016, CPC 2016 (P15B + P15A)/2	14.3.5.4	A-3 assembly occupancy, 250 male, 250 female, 2 unisex Female: 4 water closets, 2 lavatories Male: 2 water closets, 2 urinal, 2 lavatories 2 drinking fountains
	Janitor Closet	72	1.2	60		14.3.7.1.D	
	TOTAL AREA - EAST ENTRANCE:	**13,193**	**SF**				

	Platform Area (800'x30')x2	48,000					
	Bus Bays						Included in Cahill transit street improvement
	Parking Area						No parking for HSR provided
	Pickup and Drop-off						Included in Cahill transit street improvement

SAN JOSE TO CVY EIR/S: VOLUME III
ALTERNATIVE 1
BOOK 1B
SHEET 66 OF 193

REV	D-TE	BY	CHK	-PP	DESCRIPTION

DESIGNED BY
DRAWN BY
CHECKED BY
IN CH-RGE
D-TE

RECORD PEPD SUBMITTAL
MAY 3, 2019
NOT FOR CONSTRUCTION

HNTB
1111 Broadway
9th Floor
Oakland, CA 94607

CALIFORNIA High-Speed Rail Authority

CALIFORNIA HIGH-SPEED TRAIN PROJECT
SAN JOSE TO MERCED
SAN JOSE DIRIDON STATION APPROACH
VIADUCT TO I-880
SAN JOSE DIRIDON STATION
FACILITY SIZING TABLE

CONTRACT NO. HSR15-34
DRAWING NO. AR-Y0107
SCALE AS SHOWN
SHEET NO.

SAN JOSE TO CVY EIR/S: VOLUME III
ALTERNATIVE 1
BOOK 1B
SHEET 67 OF 193

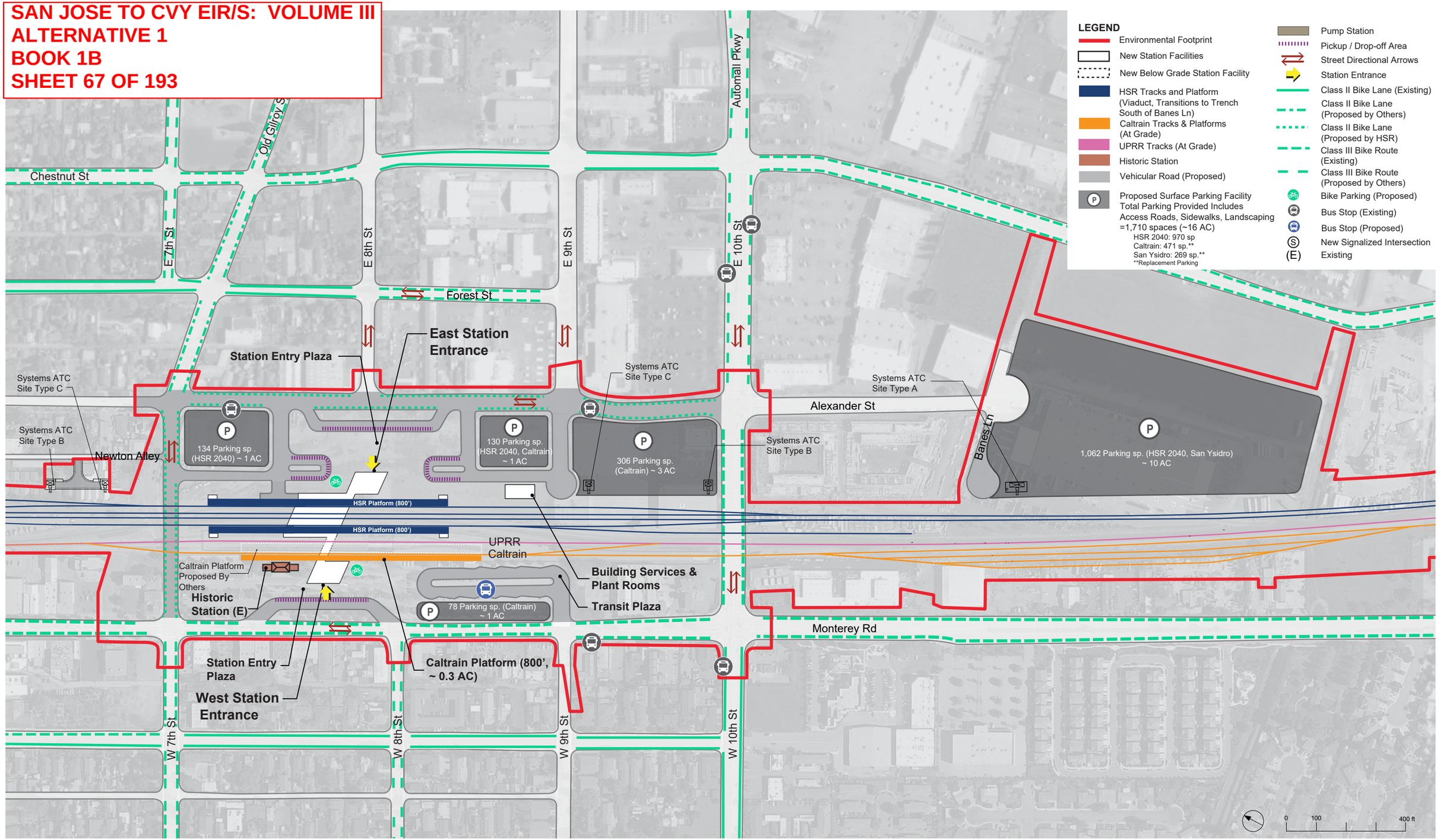

REV	D-TE	BY	CHK	-PP	DESCRIPTION

DESIGNED BY
DRAWN BY
CHECKED BY
IN CH-RGE
D-TE

RECORD PEPD SUBMITTAL

MAY 3, 2019

NOT FOR CONSTRUCTION

HNTB
1111 Broadway
9th Floor
Oakland, CA 94607

CALIFORNIA High-Speed Rail Authority

CALIFORNIA HIGH-SPEED TRAIN PROJECT
SAN JOSE TO MERCED
MORGAN HILL AND GILROY
VIADUCT TO DOWNTOWN GILROY
DOWNTOWN GILROY STATION
GENERAL SITE PLAN

CONTRACT NO. HSR15-34
DRAWING NO. AR-C0901
SCALE AS SHOWN
SHEET NO.

SAN JOSE TO CVY EIR/S: VOLUME III
ALTERNATIVE 1
BOOK 1B
SHEET 68 OF 193

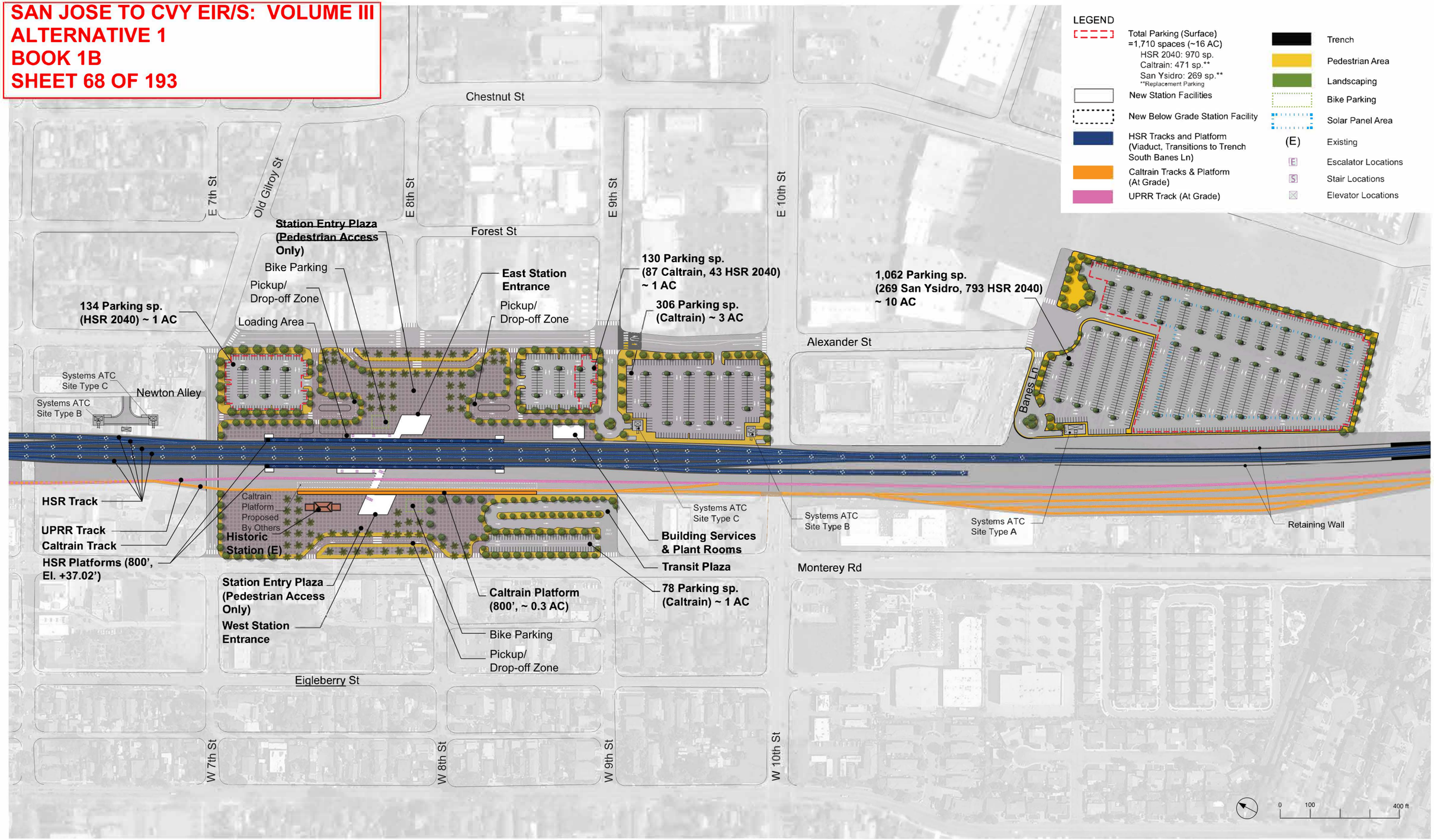

REV	DATE	BY	CHK	APP	DESCRIPTION

DESIGNED BY
DRAWN BY
CHECKED BY
IN CHARGE
DATE

RECORD PEPD SUBMITTAL

MAY 3, 2019

NOT FOR CONSTRUCTION

HNTB
1111 Broadway
9th Floor
Oakland, CA 94607

CALIFORNIA High-Speed Rail Authority

CALIFORNIA HIGH-SPEED TRAIN PROJECT
SAN JOSE TO MERCED
MORGAN HILL AND GILROY
VIADUCT TO DOWNTOWN GILROY
DOWNTOWN GILROY STATION
DETAILED SITE PLAN

CONTRACT NO. HSR15-34
DRAWING NO. AR-C0902
SCALE AS SHOWN
SHEET NO.

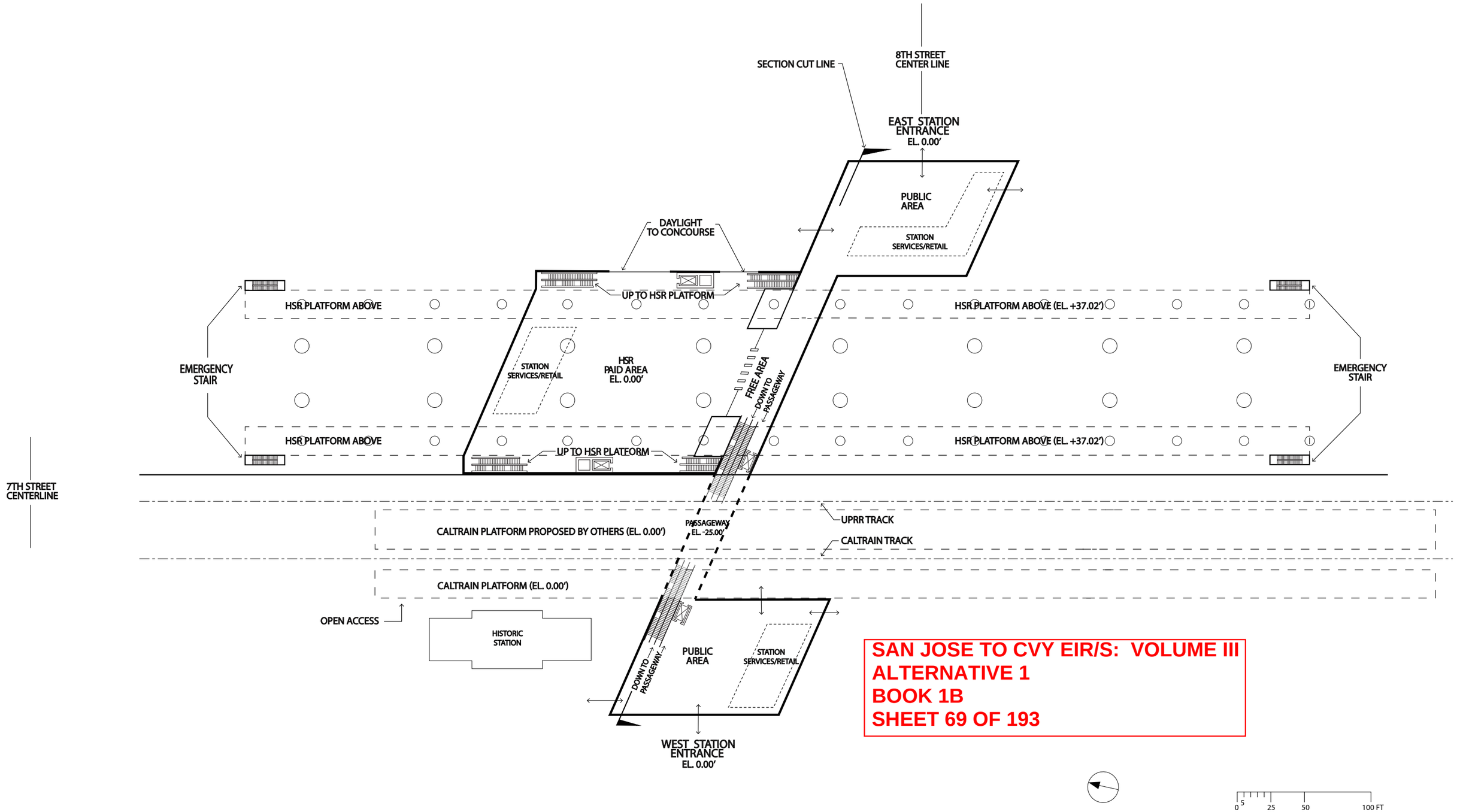

SAN JOSE TO CVY EIR/S: VOLUME III
ALTERNATIVE 1
BOOK 1B
SHEET 69 OF 193

REV	D-TE	BY	CHK	-PP	DESCRIPTION

DESIGNED BY
DRAWN BY
CHECKED BY
IN CH-RGE
D-TE

RECORD PEPD SUBMITTAL
MAY 3, 2019
NOT FOR CONSTRUCTION

HNTB
1111 Broadway
9th Floor
Oakland, CA 94607

CALIFORNIA High-Speed Rail Authority

CALIFORNIA HIGH-SPEED TRAIN PROJECT
SAN JOSE TO MERCED
MORGAN HILL AND GILROY
VIADUCT TO DOWNTOWN GILROY
DOWNTOWN GILROY STATION
CONCOURSE PLAN

CONTRACT NO. HSR15-34
DRAWING NO. AR-F0901
SCALE AS SHOWN
SHEET NO.

SECTION CUT LINE

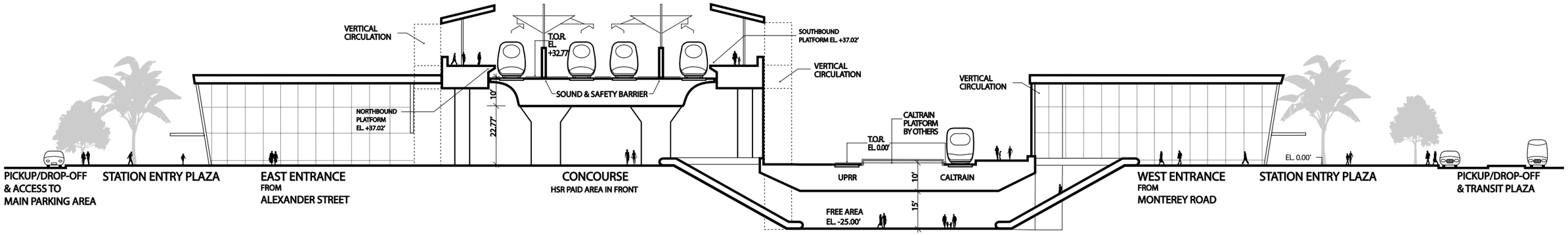

SAN JOSE TO CVY EIR/S: VOLUME III
ALTERNATIVE 1
BOOK 1B
SHEET 70 OF 193

0 5 10 50 FT

REV	D-TE	BY	CHK	-PP	DESCRIPTION

DESIGNED BY
DRAWN BY
CHECKED BY
IN CH-RGE
D-TE

RECORD FEPD SUBMITTAL
MAY 3, 2019
NOT FOR CONSTRUCTION

HNTB
1111 Broadway
9th Floor
Oakland, CA 94607

CALIFORNIA High-Speed Rail Authority

CALIFORNIA HIGH-SPEED TRAIN PROJECT
SAN JOSE TO MERCED
MORGAN HILL AND GILROY
VIADUCT TO DOWNTOWN GILROY
DOWNTOWN GILROY STATION
SECTION

CONTRACT NO. HSR15-34
DRAWING NO. AR-Y0901
SCALE AS SHOWN
SHEET NO.

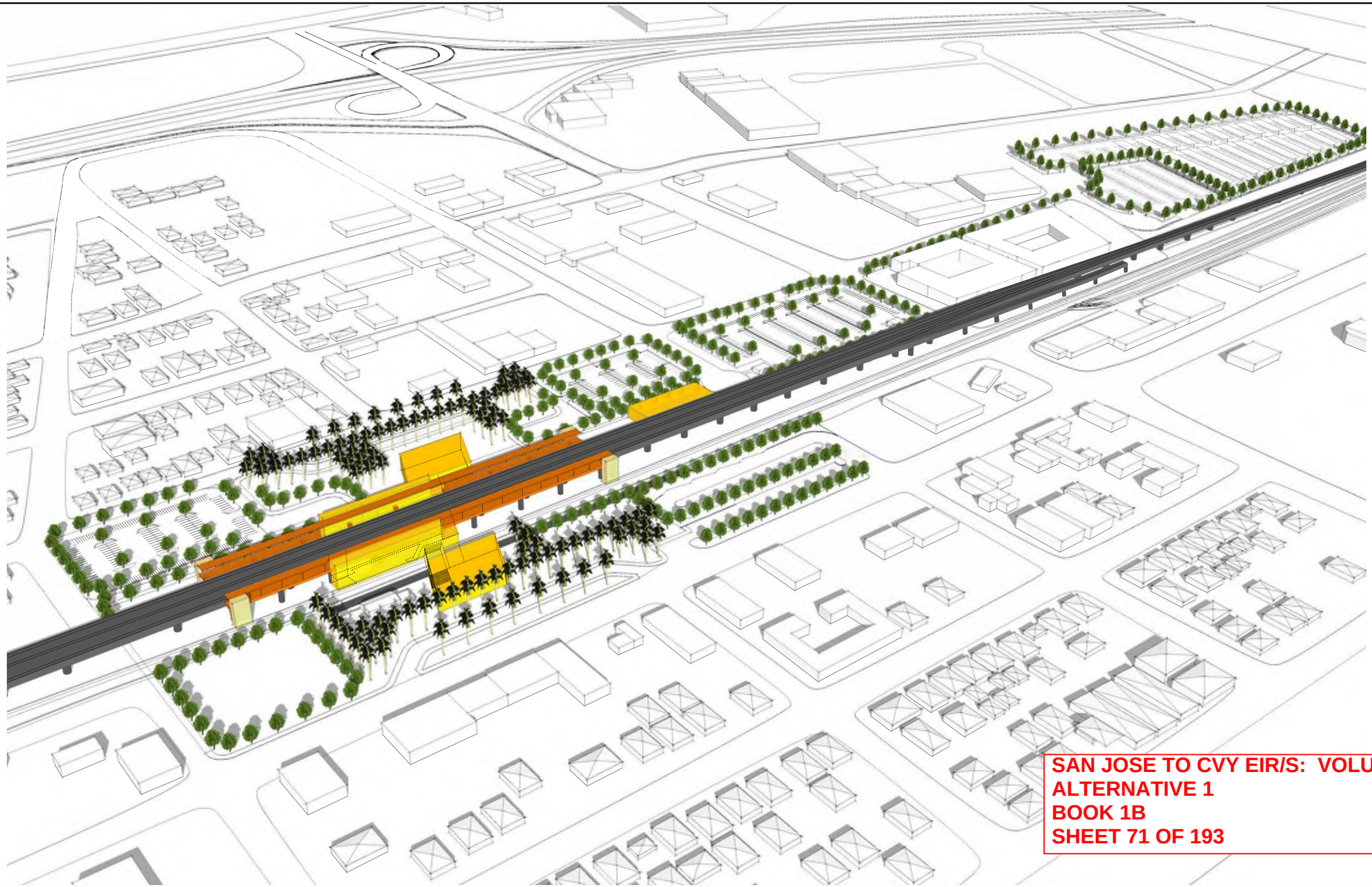

SAN JOSE TO CVY EIR/S: VOLUME III
ALTERNATIVE 1
BOOK 1B
SHEET 71 OF 193

REV	D-TE	BY	CHK	-PP	DESCRIPTION

DESIGNED BY
DRAWN BY
CHECKED BY
IN CH-RGE
D-TE

RECORD PEPD SUBMITTAL

MAY 3, 2019

NOT FOR CONSTRUCTION

HNTB
1111 Broadway
9th Floor
Oakland, CA 94607

CALIFORNIA High-Speed Rail Authority

CALIFORNIA HIGH-SPEED TRAIN PROJECT
SAN JOSE TO MERCED
MORGAN HILL AND GILROY
VIADUCT TO DOWNTOWN GILROY
DOWNTOWN GILROY STATION
1

CONTRACT NO. HSR15-34
DRAWING NO. AR-Y0902
SCALE AS SHOWN
SHEET NO.

SAN JOSE TO CVY EIR/S: VOLUME III
ALTERNATIVE 1
BOOK 1B
SHEET 72 OF 193

REV	D-TE	BY	CHK	-PP	DESCRIPTION

DESIGNED BY
DRAWN BY
CHECKED BY
IN CH-RGE
D-TE

RECORD PEPD SUBMITTAL

MAY 3, 2019

NOT FOR CONSTRUCTION

HNTB
1111 Broadway
9th Floor
Oakland, CA 94607

CALIFORNIA High-Speed Rail Authority

CALIFORNIA HIGH-SPEED TRAIN PROJECT
SAN JOSE TO MERCED
MORGAN HILL AND GILROY
VIADUCT TO DOWNTOWN GILROY
DOWNTOWN GILROY STATION

CONTRACT NO. HSR15-34
DRAWING NO. AR-Y0903
SCALE AS SHOWN
SHEET NO.

Downtown Gilroy Station - Viaduct Programming & Area Requirements Table				
Catergory	Description	Formula	Requirement Area / Unit	Comments
Daily Peak Ridership Boardings 2040	Long Distance	6,210	6,210	Planning Memorandum Station Boardings, Access, Egress and Parking INST-PLAN-05
P360B	Highest Daily Boardings x Conversion Factor for Boardings = 6 Hour Boardings	Highest Daily Boardings x 0.67=P360B 6,000 x 0.67	4,161	California HSTP Design Criteria, Chapter 14-Stations, Oct 2015, Working Draft, Rev.2 Table 14-1 Passenger Ridership Assumptions Table 14-3 Concourse Circulation and Waiting Areas
P360A	Peak 6 Hour Boardings x Conversion Factor for Alightings = 6 Hour Alightings	P360B x 0.75=P360A 4,020 x 0.75	3,121	
P60B	Peak 6 Hour Boardings x Peak Hour Conversion Factor for Boardings = Peak Hour Boardings	P360B x 0.17=P60B 4,020 x 0.17	707	
P60A	Peak Hour Boardings x Peak Hour Conversion Factor for Alightings = Peak Hour Alightings	P60B x 0.75=P60A 683 x 0.75	530	
P30B	Peak Hour Boardings /2 x Surge Factor = Peak 30 Minute Boardings	(P60B /2) x 1.2=P30B (683/2) x 1.2	424	
P30A	Peak 30 Minute Boardings x Conversion Factor = Peak 30 Minute Alightings	P30B x 0.075=P30A 410 x 0.75	318	
P15B	Peak Hour Boardings / 4 x Surge Factor = Peak 15 Minute Boardings	(P60B /4) x 1.3= P15B (683 /4) x 1.3	230	
P15A	Peak 15 Minute Boardings x Conversion Factor = Peak 15 Minute Alightings	P15B x 0.75=P15A 222 x 0.75	172	
P5B	Peak Hour Boardings /12 x Surge Factor = Peak 5 Minute Boardings	(P60B /12) x 1.4= P5B (683 /12) x 1.4	83	
P5A	Peak 5 Minute Boardings x Conversion Factor = Peak 5 Minute Alightings	P5B x 0.75=P5A 80 x 0.75	62	
P1B	Peak Hour Boardings /60 x Surge Factor = Peak 1 Minute Boardings	(P60B /60) x 1.5=P1B (863/60) x 1.5	18	
P1A	Peak 1 Minute Boardings x Conversion Factor for Alightings = Peak 1 Minute Alightings	P1Bx0.75 17x0.75	13	
Cf	Unobstructed Net Concourse Free Public Area Circulation Width	(P15B+P15A)/(15x10 people/ft/min) or 16 ft min. (222+167)/(15x10 people/ft/min)	16	
Wf	Net Waiting Area in Concourse Free Public Area	((P15Bx1.1) + (P15Ax0.1))x 14 SF ((222x1.1) +(167x0.1)) x 14	3,782	
Public Restrooms	Women + Men + Unisex Accessible Restroom for Each Group	(P15B+P15A) /2 (222+167) /2	201	14.3.4 Public Restrooms
Passenger Amenity Space Allocation	Station Design Target Year Daily Boardings	6,000	6000 SF	California HSTP Design Criteria, Chapter 14 - Stations, March Rev. 2 14.3.5.5 Station Public Amenity (Commercial) Spaces, Table 14-7
Ticket Windows	Station Quantity	P60B/600 683/600	2	
Ticket Vending Machines		P60B/280 683/280	3	14.3.5.6
Value Added Machines	2 Per Each Fare Paid Area		3	14.3.5.6
Fare Gates		P15A /50 ppm 167/50 One additional gate to be provided if under 10	3	14.3.5.6 D
Emergency Gates			2	14.3.3.6
Side Platform Station	Peak Hour Boarding and Fully Occupied Train Alighting	P60B + 900 p	1,607	14.3.6.2
Sr	Seating at Concourse Fare Free Waiting Area	((P15B x 1.1) + (P15A x 0.1)) x 0.25	636	Table 14-22: Station Seating

SAN JOSE TO CVY EIR/S: VOLUME III
ALTERNATIVE 1
BOOK 1B
SHEET 73 OF 193

REV	D-TE	BY	CHK	-PP	DESCRIPTION

DESIGNED BY
DRAWN BY
CHECKED BY
IN CH-RGE
D-TE

RECORD PEPD SUBMITTAL
MAY 3, 2019
NOT FOR CONSTRUCTION

HNTB
1111 Broadway
9th Floor
Oakland, CA 94607

CALIFORNIA High-Speed Rail Authority

CALIFORNIA HIGH-SPEED TRAIN PROJECT
SAN JOSE TO MERCED
MORGAN HILL AND GILROY
VIADUCT TO DOWNTOWN GILROY
DOWNTOWN GILROY STATION
FACILITY SIZING TABLE

CONTRACT NO. HSR15-34
DRAWING NO. AR-Y0904
SCALE AS SHOWN
SHEET NO.

Downtown Gilroy Station - Viaduct Facility Sizing Table							
Projected Daily Ridership (2040) 6,210, based on CHSR Planning Memorandum Station Boardings, Access, Egress and Parking							
STATION TYPE: Intermediate, Full-Service, Small: based on Chapter 14 Stations Design Criteria, Table 14-3							
	Function Name	Area (SF)	EF	Required Area (SF)	Formula	Chapter 14: Stations	Comments
Concourse Public Free Areas	Station Concourse (Free Area - Main Hall)	14,482	1.2	12,069	P15 x 30 SF/person 389 x 30	14.3.5.3	P15 = P15 B + P15 A = 389 Using Memorandum dated May 10, 2016, Attachment E Facility Sizing Table Example
	Entrances					14.3.5.2	# TBD, 15 ft width at least one entrance
	Mezzanine						Included with the concourse area
	Passenger Waiting Area	4,538	1.2	3,782	((P15B x 1.1)+(P15Ax0.1)) x 14 SF	14.3.5.3.B.C Table 14-3	California HSTP Design Criteria, Chapter 14-Stations, March 2016, Rev. 2, Table 14-1 Passenger Ridership Assumptions, Table 14-3 Concourse Circulation and Waiting Areas
	Ticket Vending Machines (TVM)	121		3	P60B/280, 683/280	Table 14-5	Includes queuing space
	Baggage Storage (Concessionaire)	TBD					TBD
	Retail (Concessionaire)	7,200	1.2	6,000		Table 14-7	5,000 - 10,000 daily boardings
	Restaurant (Concessionaire)	0				Table 14-7	Included in the 6,000 SF
	Food Service (Concessionaire)	0				Table 14-7	Included in the 6,000 SF
	Business Lounge	720	1.2	600		14.3.5.7.C	Without restrooms
	Public Restrooms	1248	1.2	1040	CBC 2016, CPC 2016 (P15B + P15A)/2	14.3.5.4	A-3 assembly occupancy, 195 male, 195 female, 2 unisex Female: 4 water closets, 2 lavatories Male: 3 water closets, 1 urinal, 2 lavatories 2 drinking fountains
	Janitor Closets	288	1.2	240	60 x 4	14.3.7.1.D	Located in concourse free area, platform, and each restroom.
Standard Areas	Ticket Window Counters	300	2	150	Window Counter 5F min. 75 SF/window (2 windows) P60B/600, 683/600	14.3.5.6.B 14.3.5.7A	
	Station Patron Information Booth	100	1	100	Standard Unit (Kiosk)	14.3.5.7.B	
	Red “Cap” Booth						TBD
Security	Police Office	1000	2	500		14.3.6.2.A	
	Police Restrooms + Lockers			TBD	CBC 2016, CPC 2016		
	Janitor Closets	120	2	60		14.3.7.1.D	
	Security Guard Office	288	2	144		14.3.6.2.B	

SAN JOSE TO CVY EIR/S: VOLUME III
ALTERNATIVE 1
BOOK 1B
SHEET 74 OF 193

REV	D-TE	BY	CHK	-PP	DESCRIPTION

DESIGNED BY
DRAWN BY
CHECKED BY
IN CH-RGE
D-TE

RECORD PEPD SUBMITTAL
MAY 3, 2019
NOT FOR CONSTRUCTION

HNTB
1111 Broadway
9th Floor
Oakland, CA 94607

CALIFORNIA High-Speed Rail Authority

CALIFORNIA HIGH-SPEED TRAIN PROJECT
SAN JOSE TO MERCED
MORGAN HILL AND GILROY
VIADUCT TO DOWNTOWN GILROY
DOWNTOWN GILROY STATION
FACILITY SIZING TABLE

CONTRACT NO. HSR15-34
DRAWING NO. AR-Y0905
SCALE AS SHOWN
SHEET NO.

Downtown Gilroy Station - Viaduct Facility Sizing Table

Projected Daily Ridership (2040) 6,210, based on CHSR Planning Memorandum Station Boardings, Access, Egress and Parking

STATION TYPE: Intermediate, Full-Service, Small: based on Chapter 14 Stations Design Criteria, Table 14-3

	Function Name	Area (SF)	EF	Required Area (SF)	Formula	Chapter 14: Stations	Comments
Non-Public Station Staff Only	Ticket Administration, Handling & Storage	520	2	260		14.3.5.6.B 14.3.5.7 14.3.6.2.C-D	Ticket administration office 75 SF /window
	Lost & Found & First Aid Room	400	2	200	100 SF x (2)	14.3.6.1.E-F	
	Station Control Room (SCR)	2200	2	1,100		14.3.6.2.E	
	Main Station Computer Room	1000	2	500		14.3.6.2.F	
	Temporary Incident Command Post (CP)	600	2	300		14.3.6.2.G	
	Station Operation Room (SOR)	2200	2	1,100		14.3.6.2.H	
	SOR Dedicated Computer Room, SOR Workroom	1000	2	500		14.3.6.2.F-H	
	Main OCC Computer Room	1000	2	500		14.6.3.2.F	
	Staff Lockers, Showers, Restrooms	TBD	2		CBC 2016	14.3.6.1.I	Will need number of staff projection to determine SF required.
	Janitor Closets	120	2	60		14.3.7.1.C	
	Staff Breakroom & Meeting Rooms	800	2	400	200 SF x (2)	14.3.6.1.G-H	200 SF min or as req to provide 25 SF /staff.
	Station Manager Office	288	2	144		14.3.6.1.A	
	Facility Manager's Office	288	2	144		14.3.6.1.C	
	Administration Office Space	600	2	300		14.3.6.1.B	
	Facilities Maintenance Office	660	2	330		14.3.6.1.C	
	Station General Storage Rooms	400	2	200		14.3.7.1.E	Add 60 SF for miscellaneous storage if required.
	Platform Area Op. Mgt. Booth	100	1	100	Standard Unit	14.3.6.2.I	One OMB to be provided on each platform.
	Train Control/Communications Room	3830	2	1,915		14.3.7.2	Table 14-8, for the train control and communications equipment.
	Entrance Facility Room	480	2	240		14.3.7.2	Table 14-8, for entry of service cabling into the building. May be co-located with the TCC room.
	3rd Party Telecom Room	240	2	120		14.3.7.2	Table 14-8, for local telephone company.
	Communications Closets	260	2	130	130 SF each	14.3.7.2	Table 14-8, number TBD. Locate close to center of each 10,000 SF of station floor area.
	Renewable Energy/Stormwater			TBD			
Building Services & Plant Rooms	Mech., Elec. & Plumbing Rooms			TBD	Gross Factor	14.3.7.2	
	Battery Room	800	2	400	200 SF x (2)	14.3.7.4.B	Two rooms required, including one room at each end of station for low voltage (LV) batteries.
	UPS Room	3600	2	1,800	900 SF x (2)	14.3.7.4.C	Two rooms required, one at each end of station for LV distribution, transforming, EP.
	Fire Detection & Protection Rooms			TBD	Gross Factor	14.3.7.6	
Maint. Support Areas	Main Station Recycling/Refuse	300	2	150	150 SF min.	14.3.7.1.A	
	Secondary Station Recycling	120	2	60		14.3.7.1.C	
	Landscape Maintenance Room	200	2	100		14.3.7.1.F	
	Loading Dock			TBD		14.3.7.1.H	
	TOTAL AREA - EAST ENTRANCE & CONCOURSE:	**52,411**	**SF**				

SAN JOSE TO CVY EIR/S: VOLUME III
ALTERNATIVE 1
BOOK 1B
SHEET 75 OF 193

REV	D-TE	BY	CHK	-PP	DESCRIPTION

DESIGNED BY
DRAWN BY
CHECKED BY
IN CH-RGE
D-TE

RECORD PEPD SUBMITTAL
MAY 3, 2019
NOT FOR CONSTRUCTION

HNTB
1111 Broadway
9th Floor
Oakland, CA 94607

CALIFORNIA High-Speed Rail Authority

CALIFORNIA HIGH-SPEED TRAIN PROJECT
SAN JOSE TO MERCED
MORGAN HILL AND GILROY
VIADUCT TO DOWNTOWN GILROY
DOWNTOWN GILROY STATION
FACILITY SIZING TABLE

CONTRACT NO. HSR15-34
DRAWING NO. AR-Y090
SCALE AS SHOWN
SHEET NO.

Downtown Gilroy Station - Viaduct Facility Sizing Table							
Projected Daily Ridership (2040) 6,210, based on CHSR Planning Memorandum Station Boardings, Access, Egress and Parking							
STATION TYPE: Intermediate, Full-Service, Small: based on Chapter 14 Stations Design Criteria, Table 14-3							
	Function Name	Area (SF)	EF	Required Area (SF)	Formula	Chapter 14: Stations	Comments
Concourse Public Free Areas West Station	Concourse (Free Area)	8689	1.2	7,241	P15 x 30 SF/person, 97x30	14.3.5.3	P15 = P15 B + P15 A. Using Memorandum dated May 10, 2016, Attachment E Facility Sizing Table Example 20% - 25% of the P15 of the Main Station North Entrance, about 97 passengers. *(Adjusted to 60% of P15 to accommodate passenger access from west side of station per planning.)*
	Entrances					14.3.5.2	# TBD, 15 ft width at least one entrance
	Passenger Waiting Area	2723	1.2	2269	[((P15B x1.1) + (P15Ax0.1))x25%] x 14 SF	14.3.5.3.B.C Table 14-3	California HSTP Design Criteria, Chapter 14-Stations,March 2016, Rev. 2 and October 2015, Working draft, Rev. 2 Table 14-1 Passenger Ridership Assumptions, Table 14-3 Concourse Circulation and Waiting Areas 20% - 25% of 15B (Main Station) = 56; 20% - 25% of 15A (Main Station) = 42. *(Adjusted to 60% of P15 to accommodate passenger access from west side of station per planning.)*
	Ticket Vending Machines (TVM)	82		2	P60B/280, 683x25%/280	Table 14-5	Includes queuing space; 20% -25% of P60 B (Main Station) 170
	Public Restrooms	936	1.2	780	CBC 2016, CPC 2016 (P15B + P15A)/2	14.3.5.4	A-3 assembly occupancy, 85 male, 85 female, 2 unisex Female: 2 water closets, 1 lavatories Male: 1 water closets, 1 urinal, 1 lavatories 2 drinking fountains
	Janitor Closet	72	1.2	60		14.3.7.1.D	
	TOTAL AREA - WEST ENTRANCE:	**12,502**	**SF**				

	Platform Area (800'x15')x2	24,000					
	Bus Bays	39,398					
	Parking Area	696,539					
	Pickup and Drop-off	39,931					

SAN JOSE TO CVY EIR/S: VOLUME III
ALTERNATIVE 1
BOOK 1B
SHEET 76 OF 193

REV	D-TE	BY	CHK	-PP	DESCRIPTION

DESIGNED BY
DRAWN BY
CHECKED BY
IN CH-RGE
D-TE

RECORD PEPD SUBMITTAL
MAY 3, 2019
NOT FOR CONSTRUCTION

HNTB
1111 Broadway
9th Floor
Oakland, CA 94607

CALIFORNIA High-Speed Rail Authority

CALIFORNIA HIGH-SPEED TRAIN PROJECT
SAN JOSE TO MERCED
MORGAN HILL AND GILROY
VIADUCT TO DOWNTOWN GILROY
DOWNTOWN GILROY STATION
FACILITY SIZING TABLE

CONTRACT NO. HSR15-34
DRAWING NO. AR-Y090
SCALE AS SHOWN
SHEET NO.

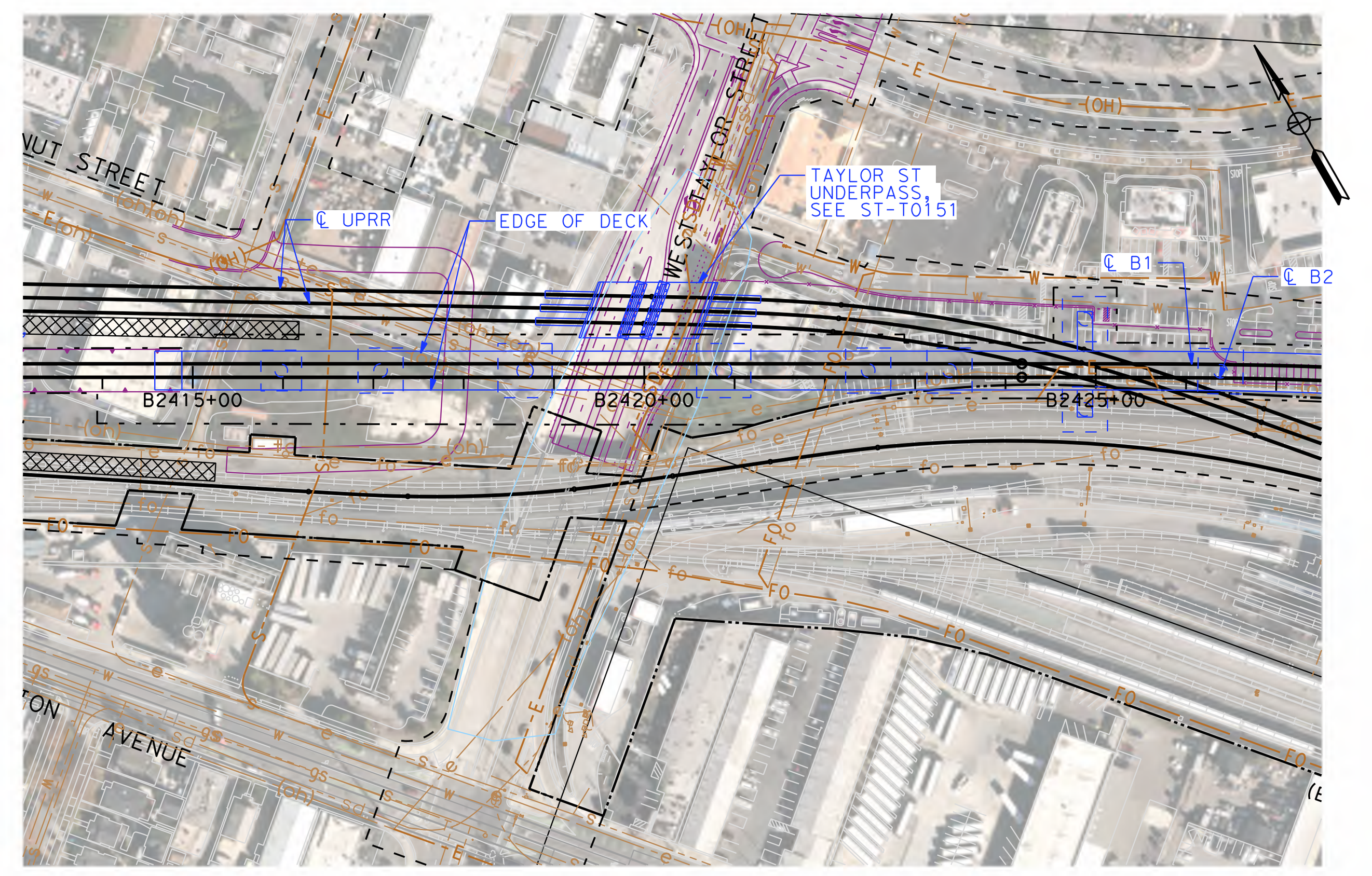

PLAN - W. TAYLOR ST.
SCALE: 1"=200'

100 0 100 200
1"=200' HOR

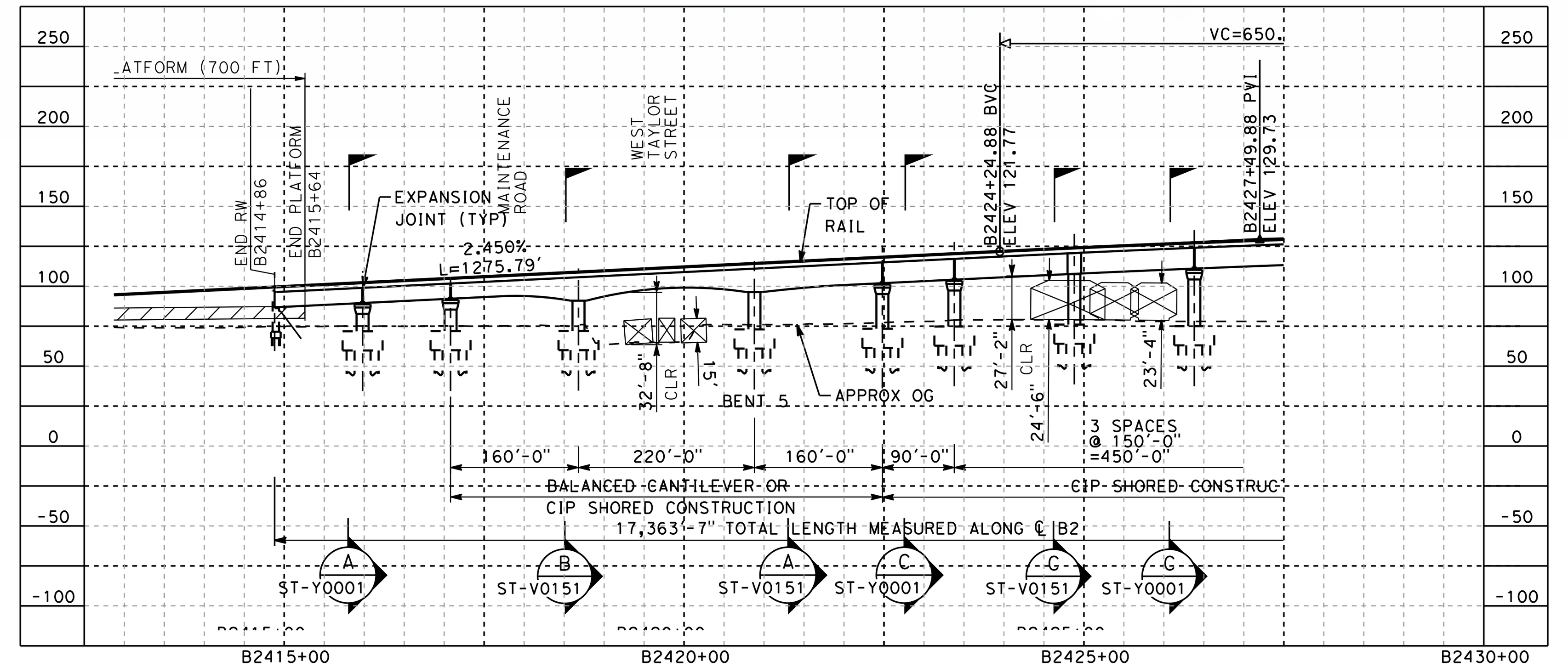

PROFILE - W. TAYLOR ST.
SCALE: 1"=200' HOR, 1"=100' VERT

50 0 50 100
1"=100' VERT

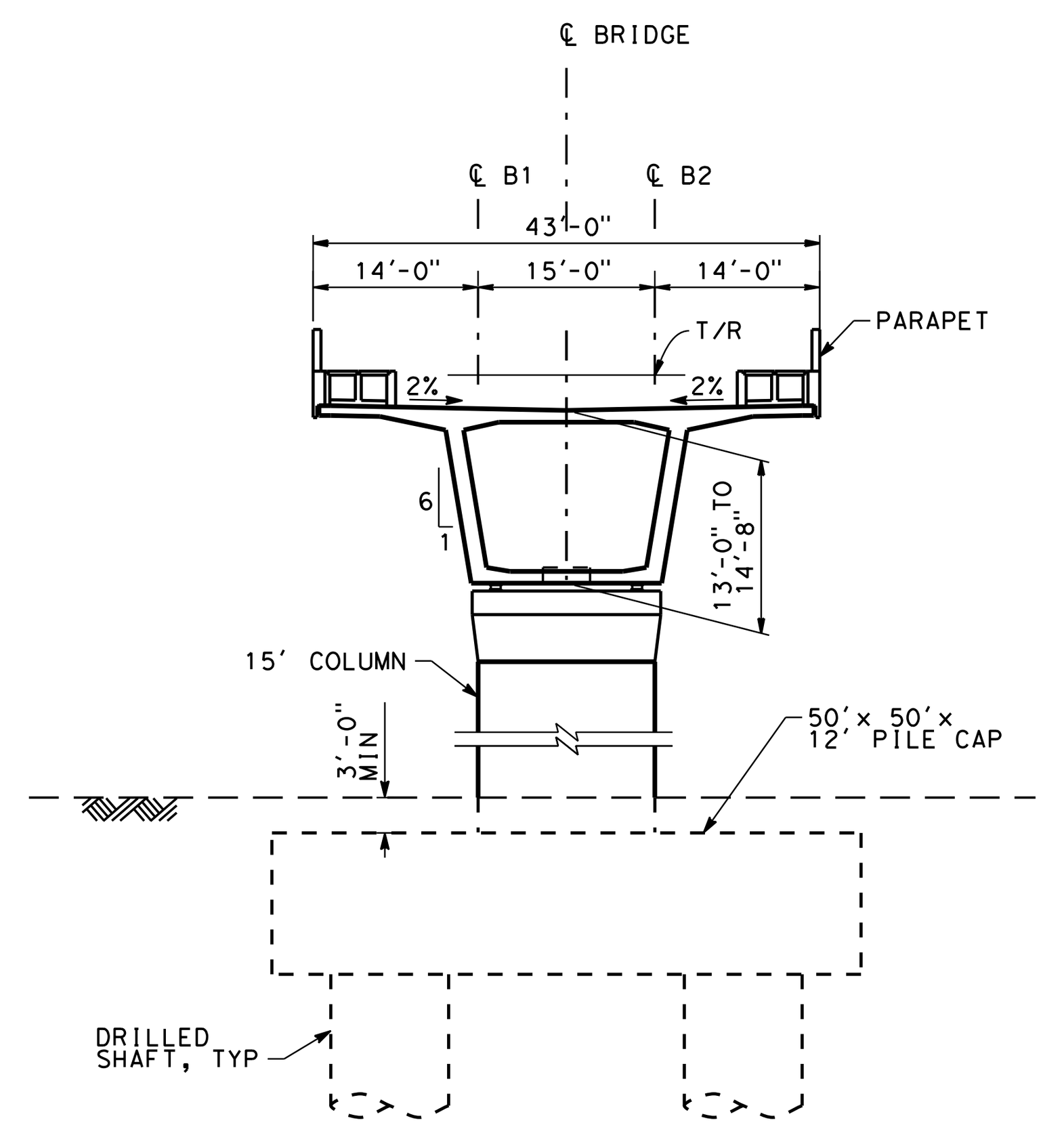

SECTION (A/-)
SCALE 1"=20'-0"

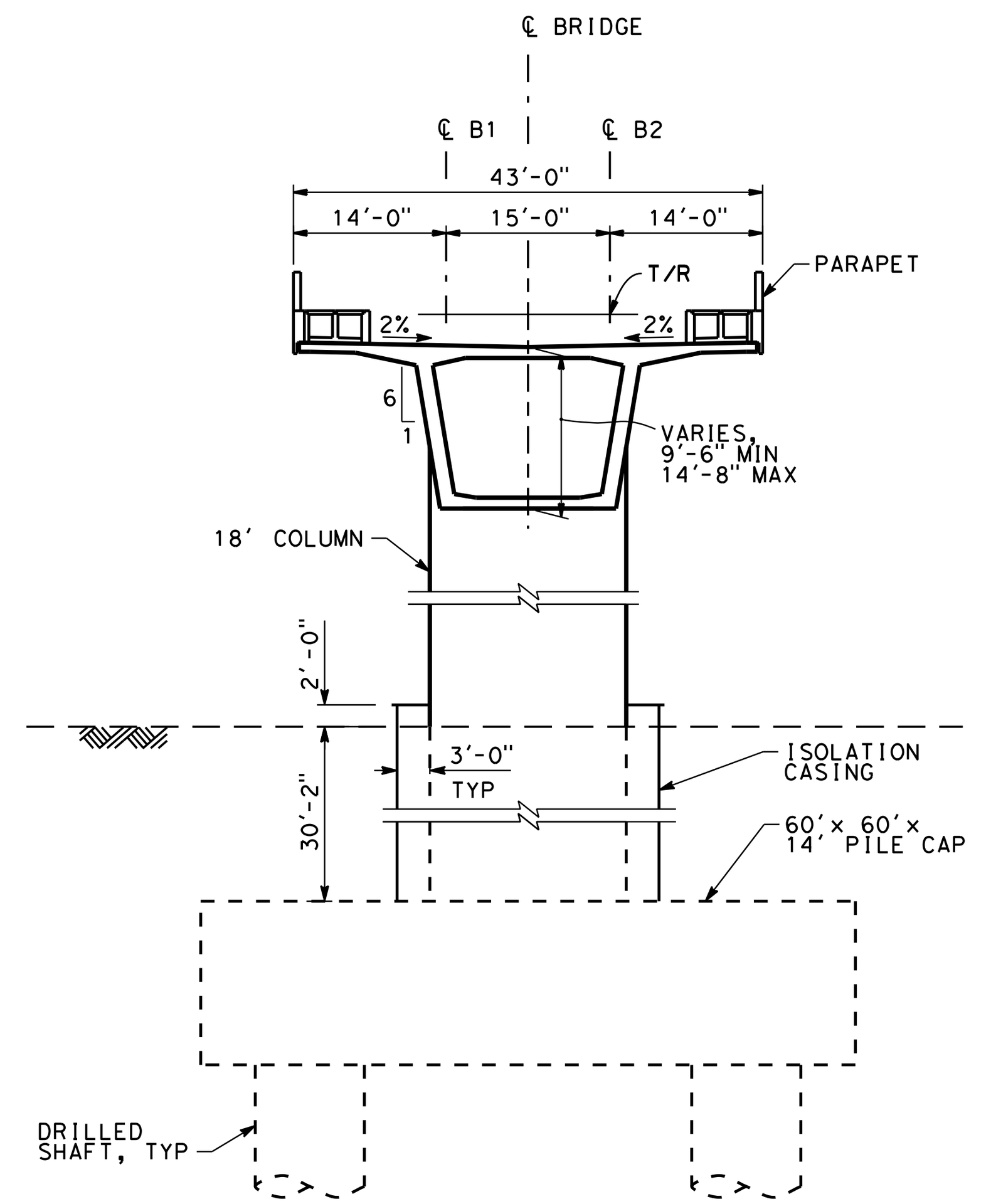

SECTION (B/-)
SCALE 1"=20'-0"

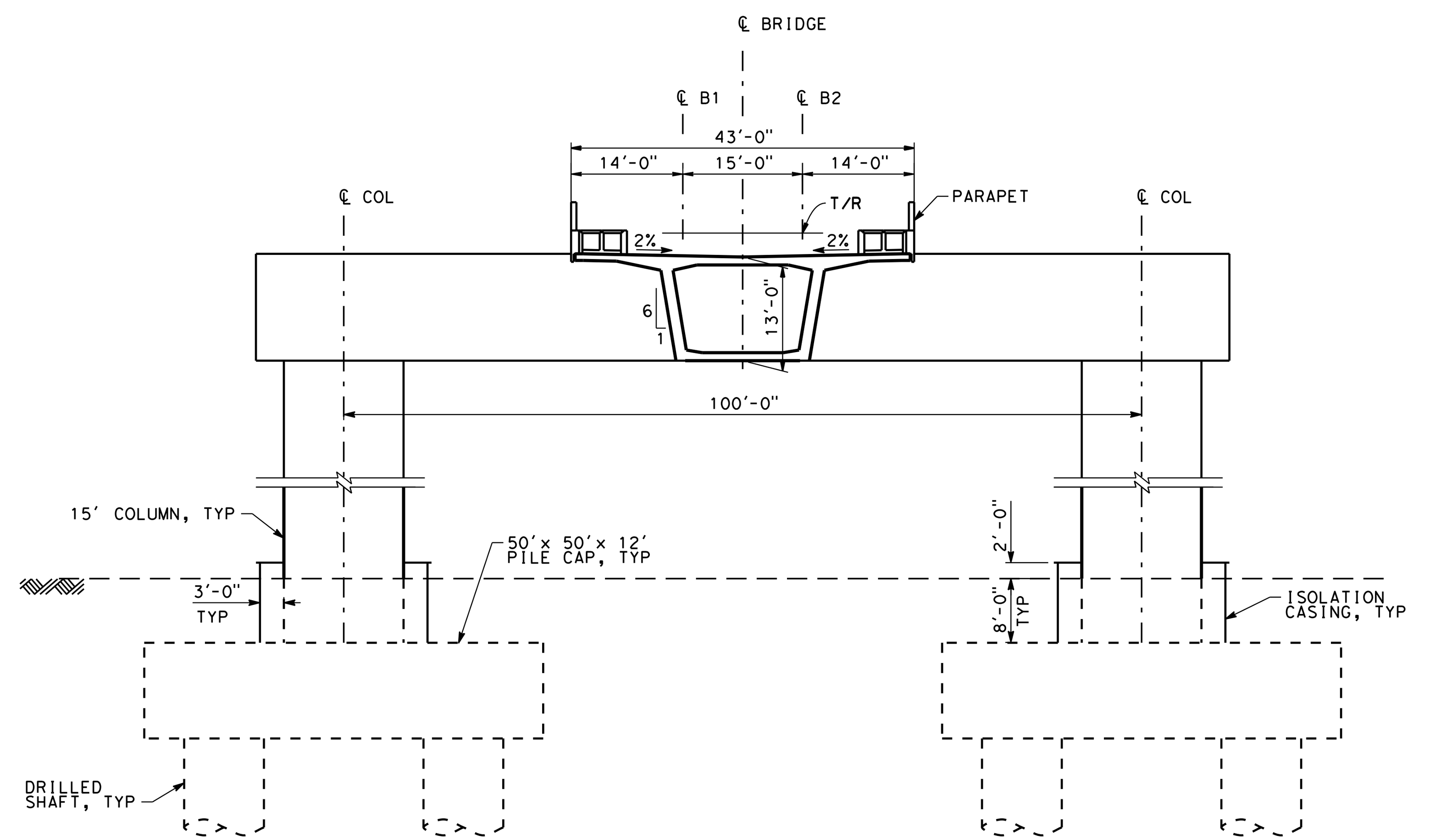

SECTION (C/-)
SCALE 1"=20'-0"

10 0 10 20
1"=20'

NOTE:

1. REFER TO GENERAL NOTES DRAWING NO. GE-B0101 FOR NOTES.

SAN JOSE TO CVY EIR/S: VOLUME III
ALTERNATIVE 1
BOOK 1B
SHEET 77 OF 193

RECORD PEPD SUBMITTAL MAY 3, 2019 NOT FOR CONSTRUCTION	HNTB 1111 Broadway 9th Floor Oakland, CA 94607	CALIFORNIA High-Speed Rail Authority	CALIFORNIA HIGH-SPEED TRAIN PROJECT SAN JOSE TO MERCED SAN JOSE DIRIDON STATION APPROACH VIADUCT TO I-880 COMPLEX STRUCTURES GENERAL PLAN 1 OF 2	CONTRACT NO. HSR15-34 DRAWING NO. ST-V0151 SCALE AS SHOWN SHEET NO.

rdeleon 4/30/2019 3:45:07 PM CAHSRP.tbl cvd_pdf_bw.pltcfg c:\caddlib\pw\rdeleon\46037_cahsr\dms17856\FJ-RP-ST-V0151.dgn

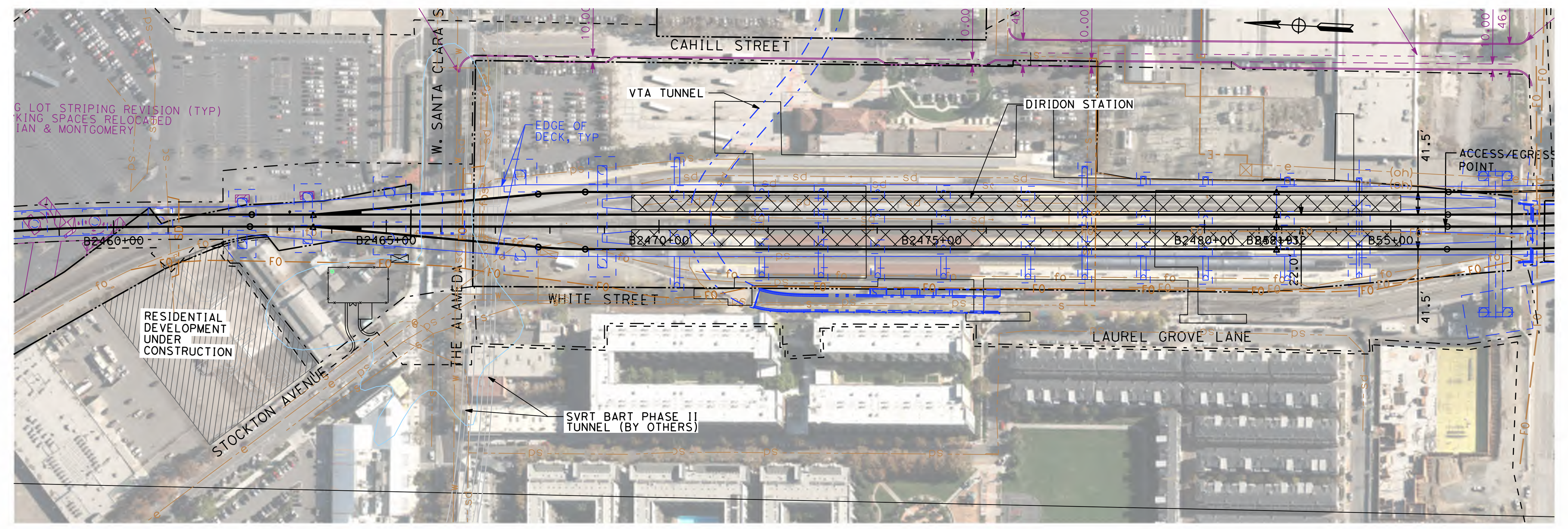

PLAN - W. SANTA CLARA ST AND DIRIDON STATION
SCALE: 1"=200'

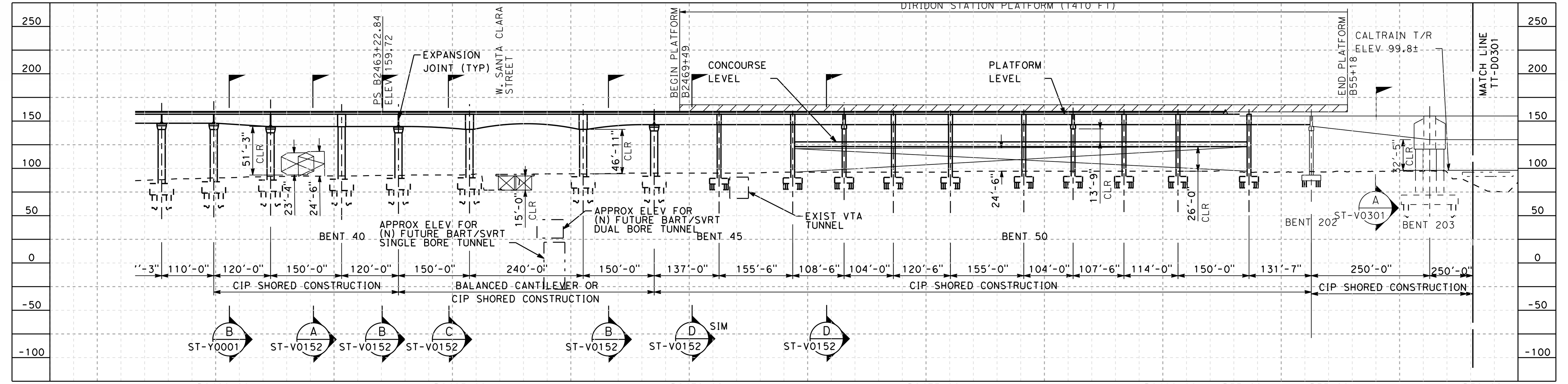

PROFILE - W. SANTA CLARA ST AND DIRIDON STATION
SCALE: 1"=200' HOR, 1"=100' VERT

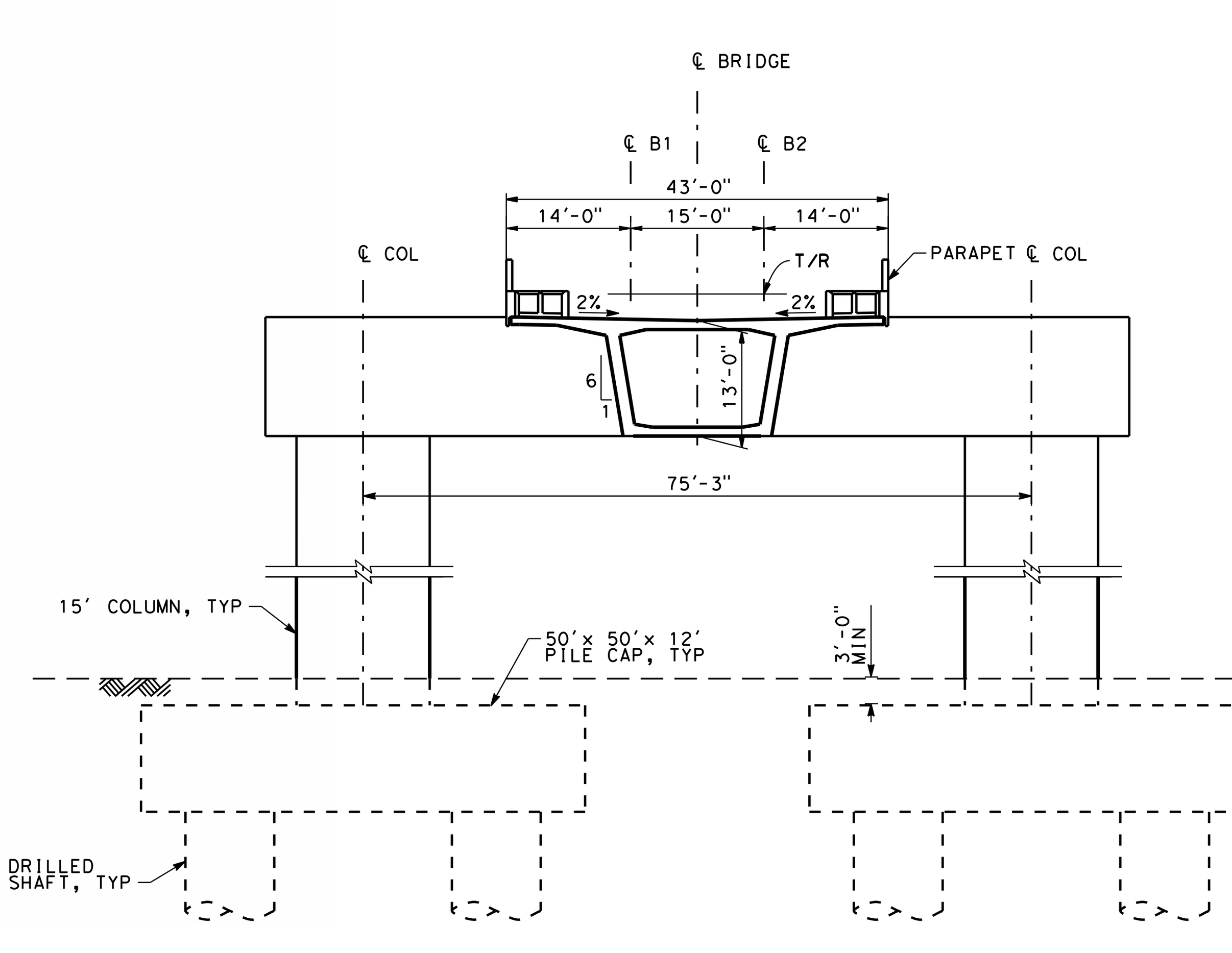

SECTION A
SCALE 1"=20'-0"

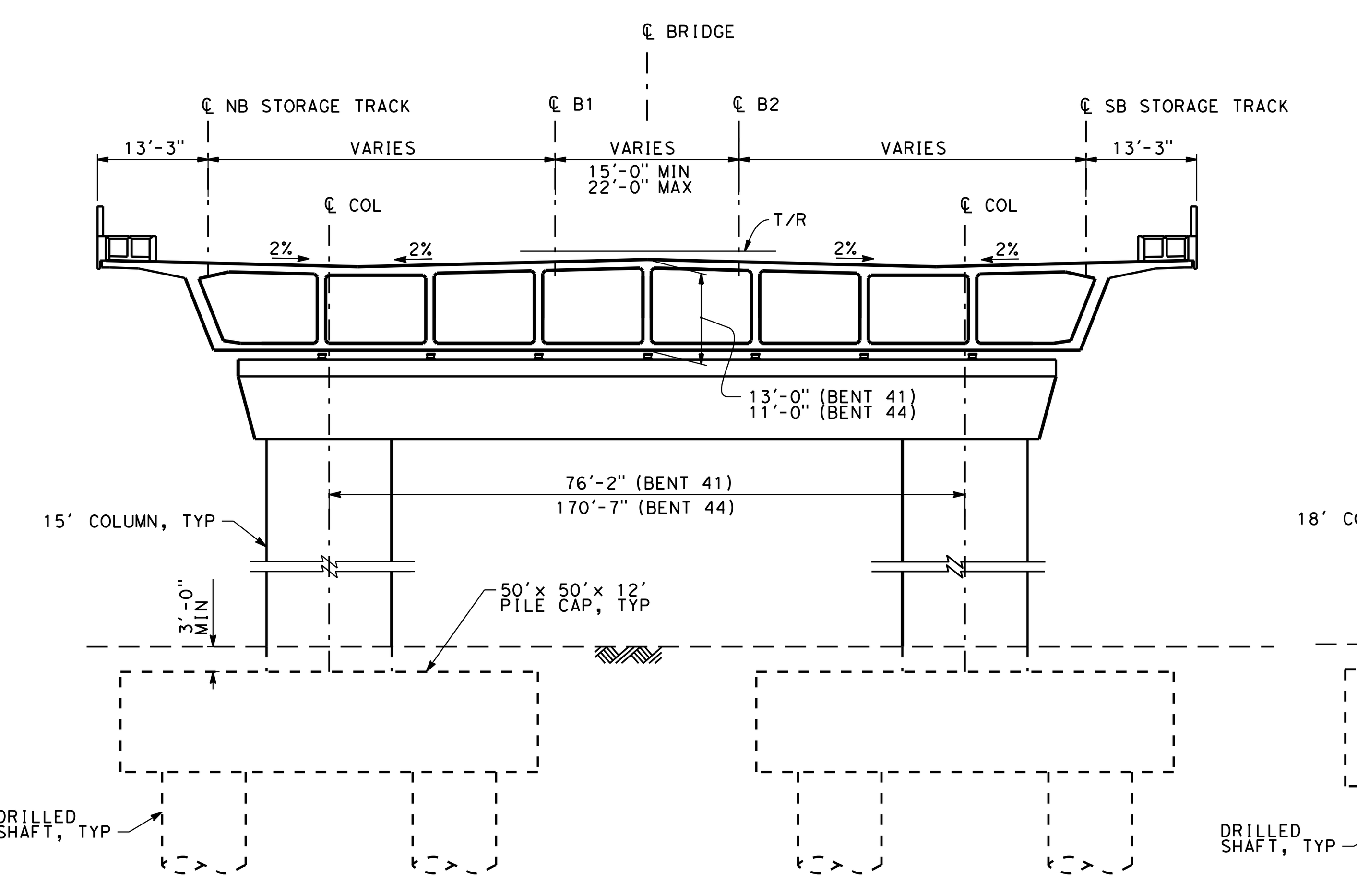

SECTION B
SCALE 1"=20'-0"

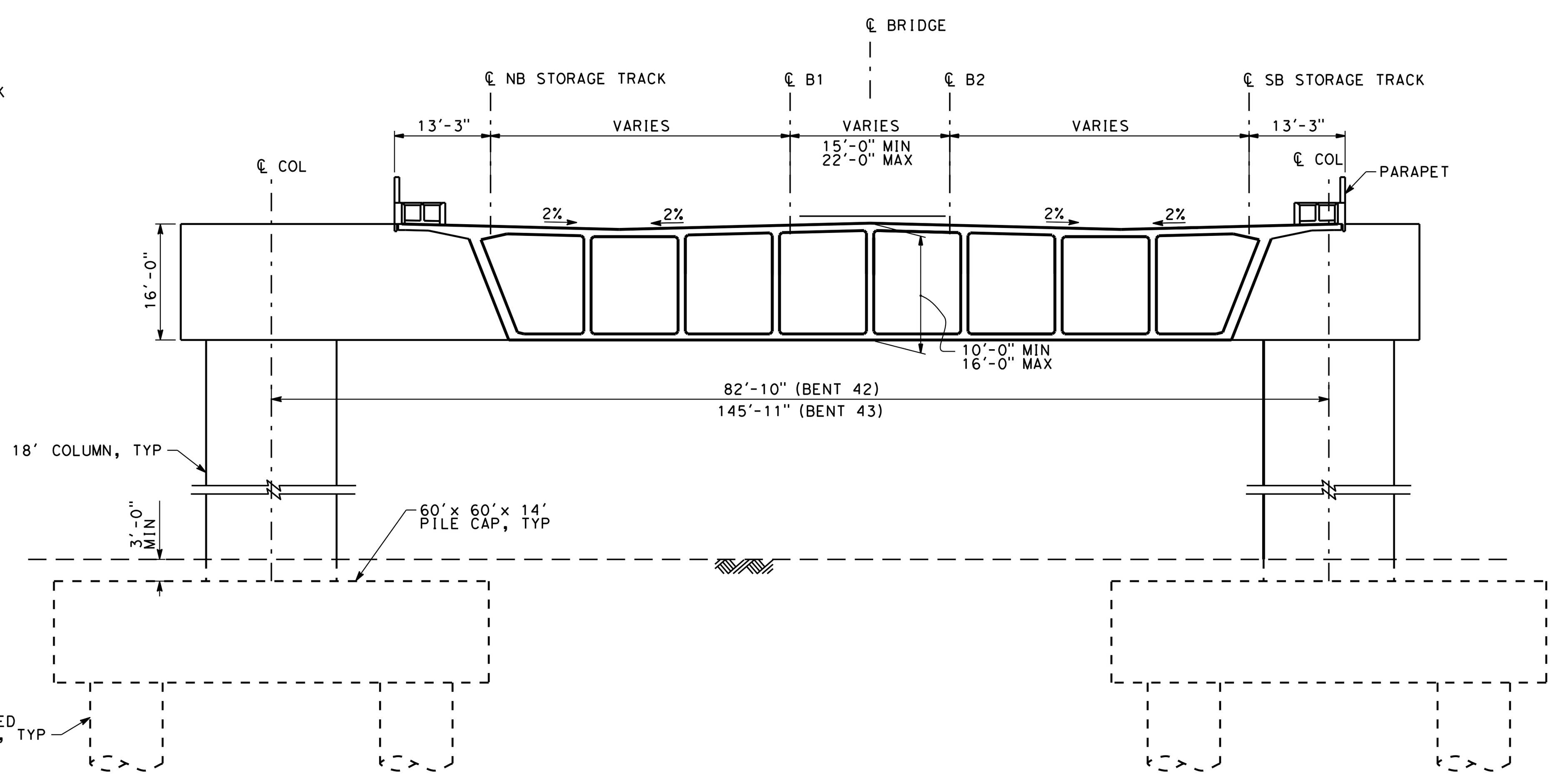

SECTION C
SCALE 1"=20'-0"

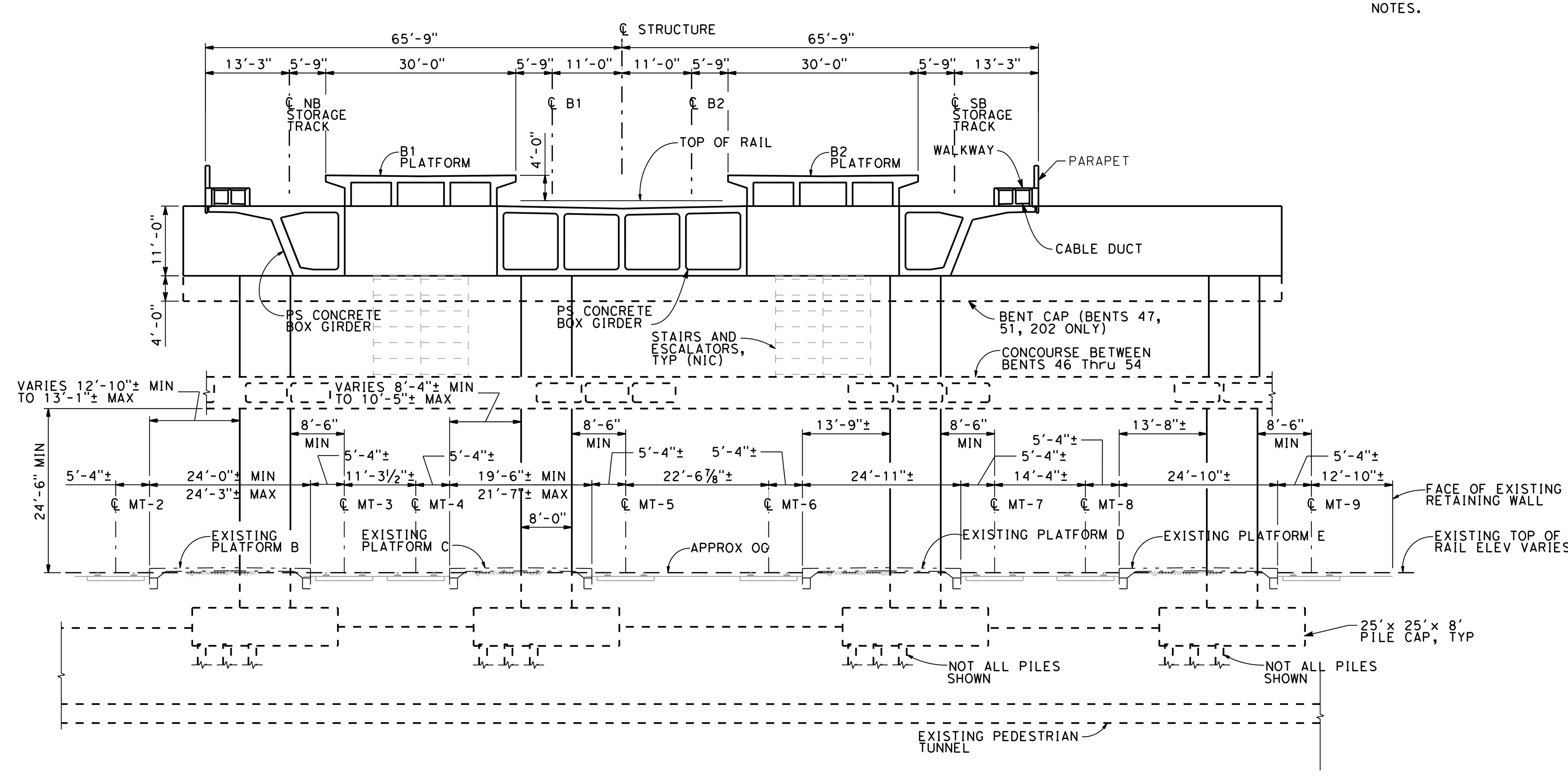

SECTION D
SCALE 1"=20'-0"

NOTE:

1. REFER TO GENERAL NOTES DRAWING NO. GE-B0101 FOR NOTES.

SAN JOSE TO CVY EIR/S: VOLUME III
ALTERNATIVE 1
BOOK 1B
SHEET 78 OF 193

RECORD PEPD SUBMITTAL
MAY 3, 2019
NOT FOR CONSTRUCTION

HNTB 1111 Broadway 9th Floor Oakland, CA 94607

CALIFORNIA High-Speed Rail Authority

CALIFORNIA HIGH-SPEED TRAIN PROJECT
SAN JOSE TO MERCED
SAN JOSE DIRIDON STATION APPROACH
VIADUCT TO I-880
COMPLEX STRUCTURES
GENERAL PLAN 2 OF 2

CONTRACT NO. HSR15-34
DRAWING NO. ST-V0152
SCALE AS SHOWN
SHEET NO.

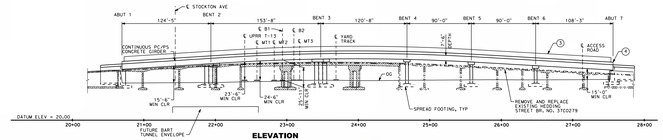

ELEVATION
SCALE: 1" = 60'

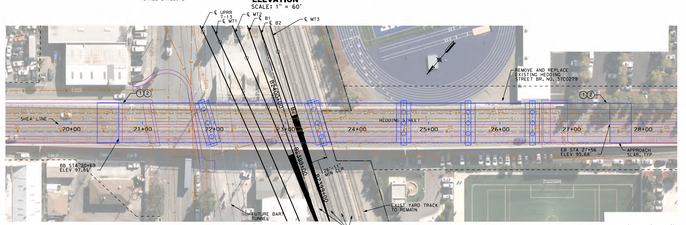

PLAN - WEST HEDDING STREET
SCALE: 1" = 60'

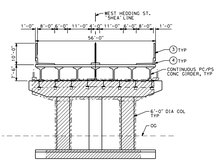

TYPICAL SECTION
SCALE: 1" = 20'

LEGEND:

- EXISTING STRUCTURE
- NEW CONSTRUCTION
- EXISTING BRIDGE TO BE REMOVED

1. PAINT "HEDDING STREET OVERHEAD"
2. PAINT "BRIDGE NO. XX-XXXX"
3. CHAIN LINK RAILING TYPE 7, TYP (WOD)
4. CONCRETE BARRIER TYPE 732, TYP

NOTES:

1. STRUCTURE LOCATED AT CALTRAIN MP 46.2.
2. ANY EXISTING UTILITY THAT CONFLICTS WITH NEW CONSTRUCTION SHALL BE RELOCATED UNLESS OTHERWISE NOTED.
3. VEHICULAR TRAFFIC WILL BE DETOURED DURING CONSTRUCTION.

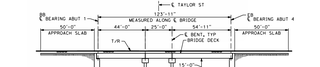

ELEVATION
SCALE: 1" = 20'

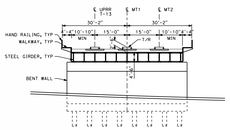

TYPICAL SECTION
SCALE: 1" = 10'

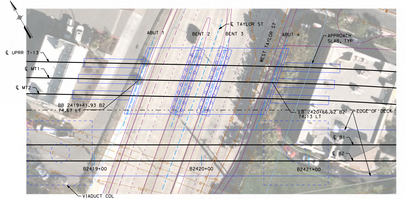

PLAN - TAYLOR STREET
SCALE: 1" = 20'

LEGEND:

- EXISTING STRUCTURE
- NEW CONSTRUCTION
- EXISTING BRIDGE TO BE REMOVED

NOTES:

1. STRUCTURE LOCATED AT CALTRAIN MP 46.52.
2. VEHICULAR TRAFFIC WILL BE DETOURED DURING CONSTRUCTION.
3. OCS MAST POLES WILL BE LOCATED OFF OF STRUCTURE.
4. ANY EXISTING UTILITY THAT CONFLICTS WITH NEW CONSTRUCTION SHALL BE RELOCATED UNLESS OTHERWISE NOTED.

20 0 20 40
SCALE: 1" = 20'

SAN JOSE TO CVY EIR/S: VOLUME III
ALTERNATIVE 1
BOOK 1B
SHEET 79 OF 193

RECORD PSPD SUBMITTAL
MAY 3, 2019
NOT FOR CONSTRUCTION

MTC
375 Beale Street
Suite 800
Oakland, CA 94607

CALIFORNIA High-Speed Rail Authority

CALIFORNIA HIGH-SPEED TRAIN PROJECT
SAN JOSE TO MERCED
SAN JOSE DIRIDON STATION APPROACH
VIADUCT TO I-880
OVERPASSES AND UNDERPASSES
HEDDING ST. AND TAYLOR ST.

CONTRACT NO. HSR15-34
DESIGN BY 57-T0151
DRAWN BY AS SHOWN
CHECKED BY
DATE

TABLE OF VIADUCT DIMENSIONS		
BENT	D1	D2
206	15'-0"	24'-0"
207	15'-0"	24'-0"
209	15'-0"	17'-0"
211	14'-0"	28'-0"

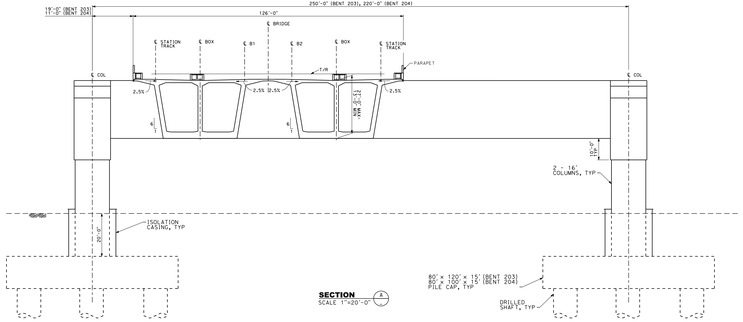

SECTION A
SCALE 1"=20'-0"

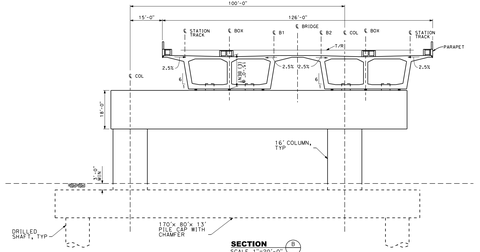

SECTION B
SCALE 1"=20'-0"

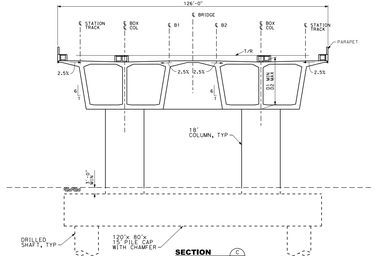

SECTION C
SCALE 1"=20'-0"

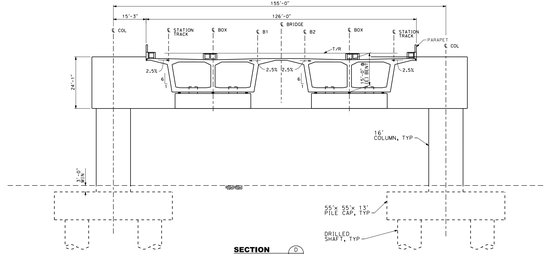

SECTION D
SCALE 1"=20'-0"

SAN JOSE TO CVY EIR/S: VOLUME III
ALTERNATIVE 1
BOOK 1B
SHEET 80 OF 193

0 10 20
FEET

RECORD PSPD SUBMITTAL
MAY 3, 2019
NOT FOR CONSTRUCTION

HNTB
111 Broadway
Suite 1200
Oakland, CA 94607

CALIFORNIA High-Speed Rail Authority

CALIFORNIA HIGH-SPEED TRAIN PROJECT
SAN JOSE TO MERCED
SAN JOSE DIRIDON STATION APPROACH
VIADUCT TO I-880
TYPICAL SECTIONS
SHEET 1 OF 3

CONTRACT NO.
HSR15-34
TASK NO.
ST-VO301
DRAWING NO.
AS SHOWN
REV. NO.

C:\Projects\Task 4 - Diridon\Sheets\ST-VO301_Diridon_Typical_Sections_Sheet 1 of 3.dgn

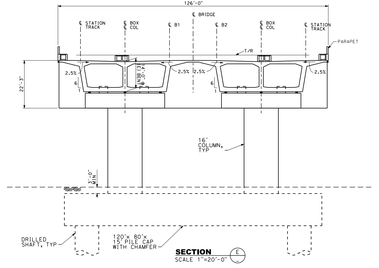

SECTION E
SCALE 1"=20'-0"

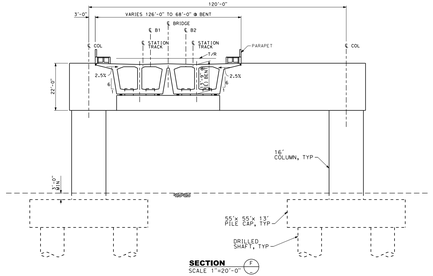

SECTION F
SCALE 1"=20'-0"

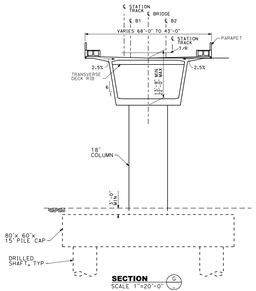

SECTION G
SCALE 1"=20'-0"

TABLE OF VIADUCT DIMENSIONS		
BENT	D1	D2
225	15'-6"	30'-0"
227	15'-0"	22'-8"
228	14'-2"	22'-8"
229	14'-2"	23'-0"

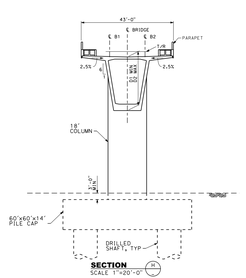

SECTION H
SCALE 1"=20'-0"

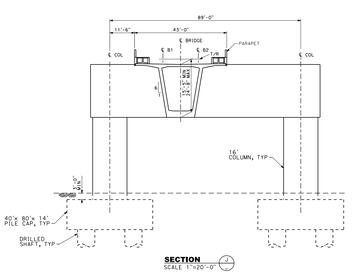

SECTION J
SCALE 1"=20'-0"

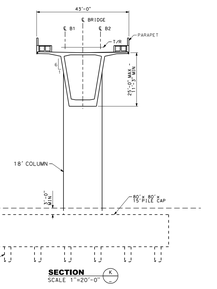

SECTION K
SCALE 1"=20'-0"

0 0 10 20
FEET

SAN JOSE TO CVY EIR/S: VOLUME III
ALTERNATIVE 1
BOOK 1B
SHEET 81 OF 193

RECORD PDFS SUBMITTAL
MAY 3, 2019
NOT FOR CONSTRUCTION

HNTB
111 Broadway
Suite 1200
Oakland, CA 94607

CALIFORNIA High-Speed Rail Authority

CALIFORNIA HIGH-SPEED TRAIN PROJECT
SAN JOSE TO MERCED
SAN JOSE DIRIDON STATION APPROACH
VIADUCT TO I-880
TYPICAL SECTIONS
SHEET 2 OF 3

CONTRACT NO.
HSR15-34
DRAWING NO.
ST-VI0302
SCALE
AS SHOWN
REV NO.

TABLE OF VIADUCT DIMENSIONS		
BENT	D1	D2
219	18'-9"	30'-0"
220	18'-9"	35'-0"

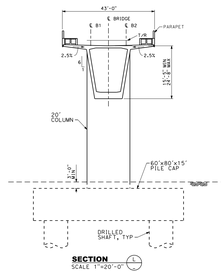

SECTION L
SCALE 1"=20'-0"

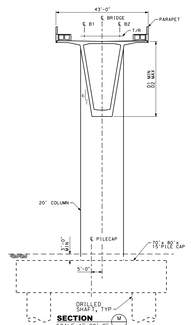

SECTION M
SCALE 1"=20'-0"

TABLE OF VIADUCT DIMENSIONS		
BENT	D1	D2
217	15'-6"	25'-0"
218	15'-6"	18'-9"
222	15'-6"	18'-9"
226	15'-0"	30'-0"
230	13'-0"	23'-0"

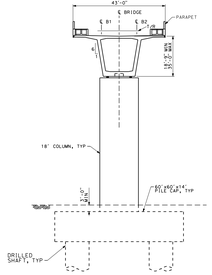

SECTION N
SCALE 1"=20'-0"

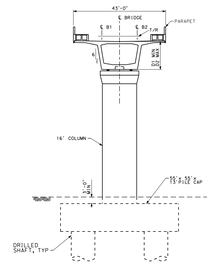

SECTION P
SCALE 1"=20'-0"

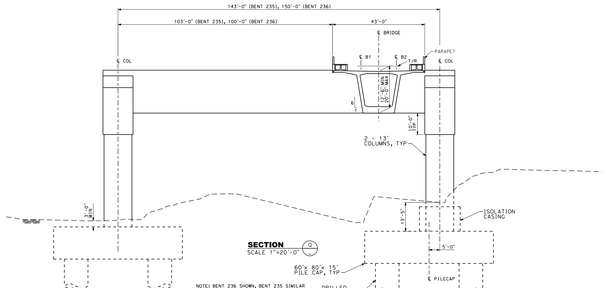

SECTION Q
SCALE 1"=20'-0"

NOTE: BENT 236 SHOWN, BENT 235 SIMILAR

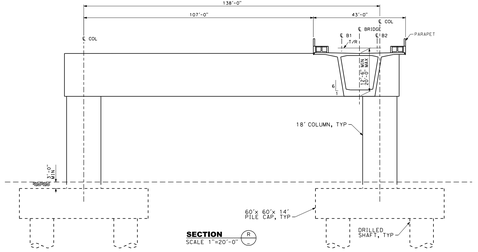

SECTION R
SCALE 1"=20'-0"

SAN JOSE TO CVY EIR/S: VOLUME III
ALTERNATIVE 1
BOOK 1B
SHEET 82 OF 193

0 0 10 20
PDF

RECORD PDFS SUBMITTAL
MAY 3, 2019
NOT FOR CONSTRUCTION

HNTB
555 Howard Street
Oakland, CA 94612

CALIFORNIA High-Speed Rail Authority

CALIFORNIA HIGH-SPEED TRAIN PROJECT
SAN JOSE TO MERCED
SAN JOSE DIRIDON STATION APPROACH
VIADUCT TO I-880
TYPICAL SECTIONS
SHEET 3 OF 3

CONTRACT NO.
HSR15-34
DRAWING NO.
ST-V0303
SCALE
AS SHOWN
DRAWN BY

C:\PROJECTS\SHEETS\ST-V0303.DGN 5/3/2019 10:47:27 AM

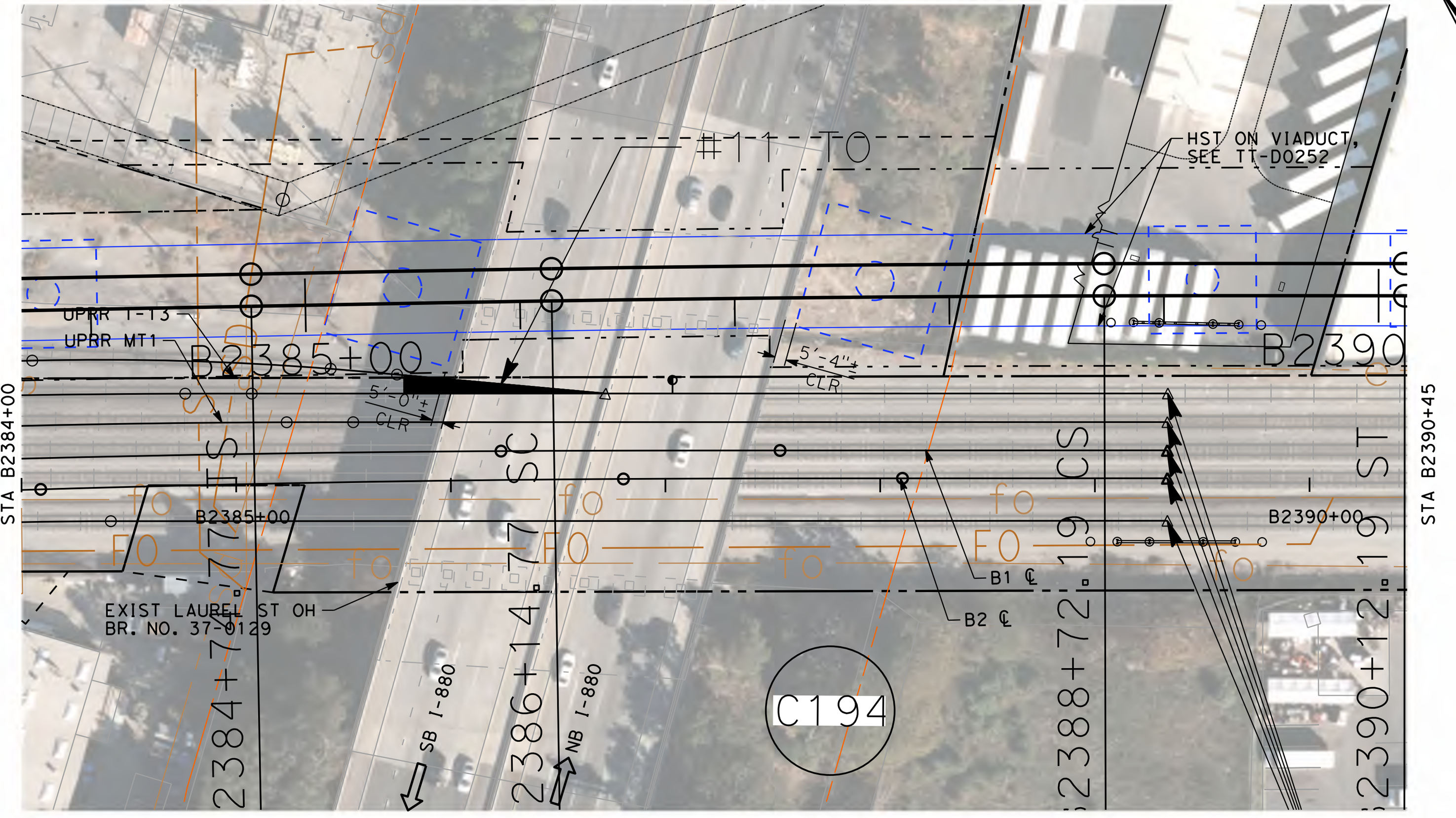

PLAN - I-880
SCALE: 1"=80'

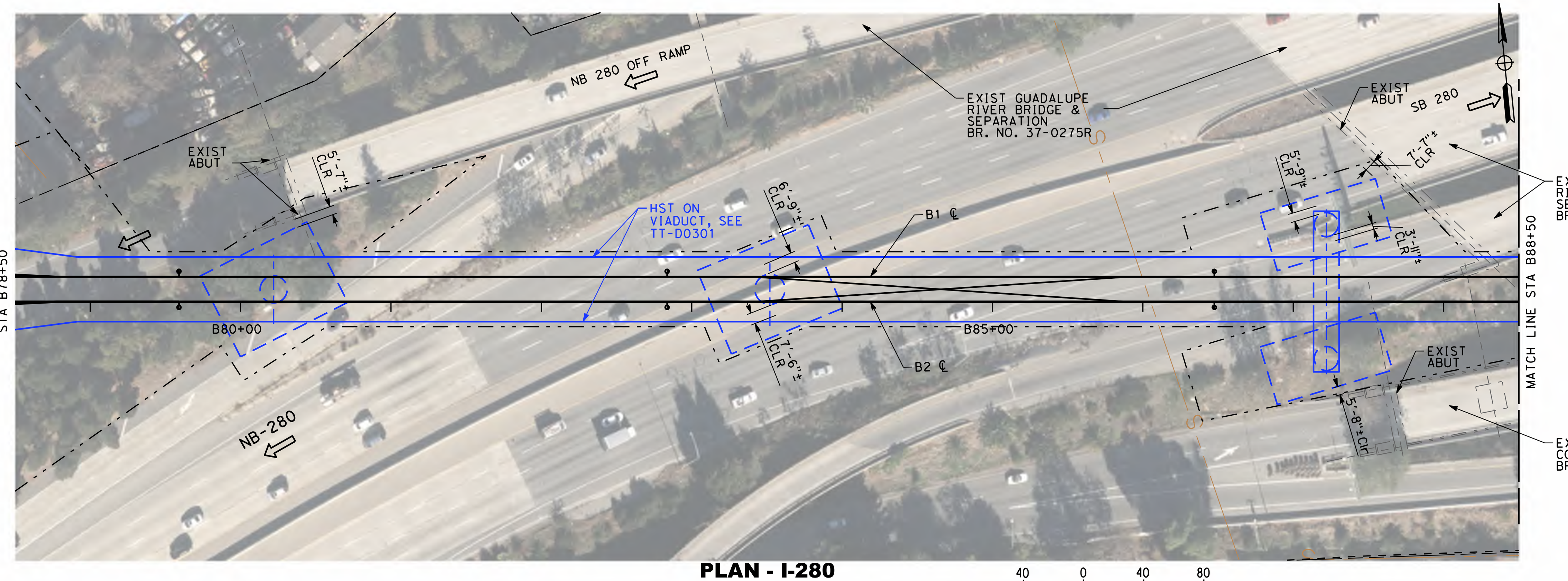

PLAN - I-280
SCALE: 1"=80'

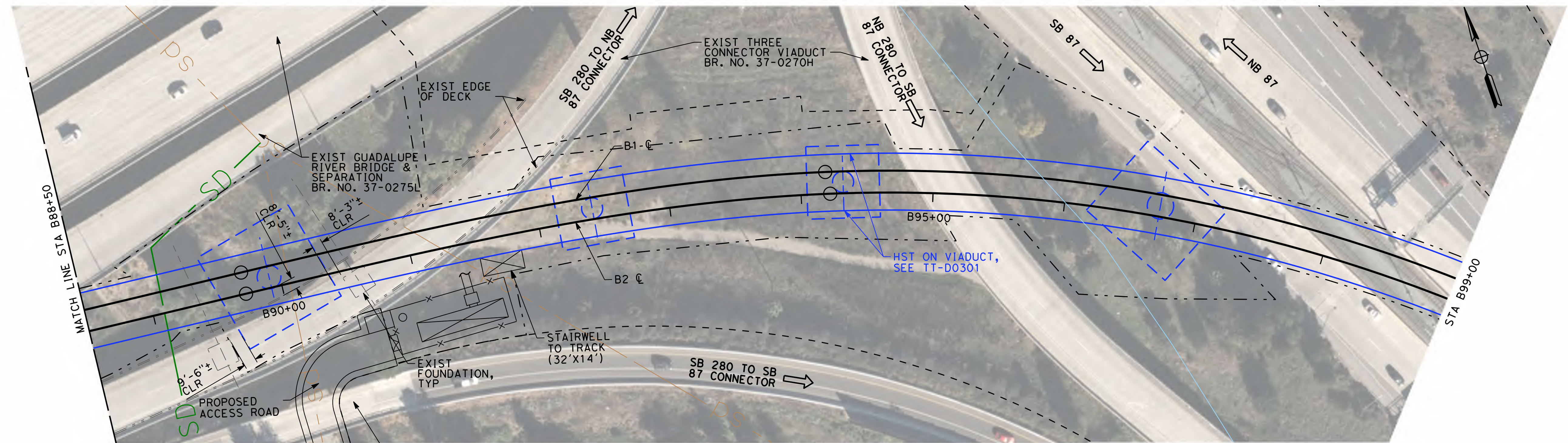

PLAN - I-280 & GUADALUPE FWY RAMPS
SCALE: 1"=80'

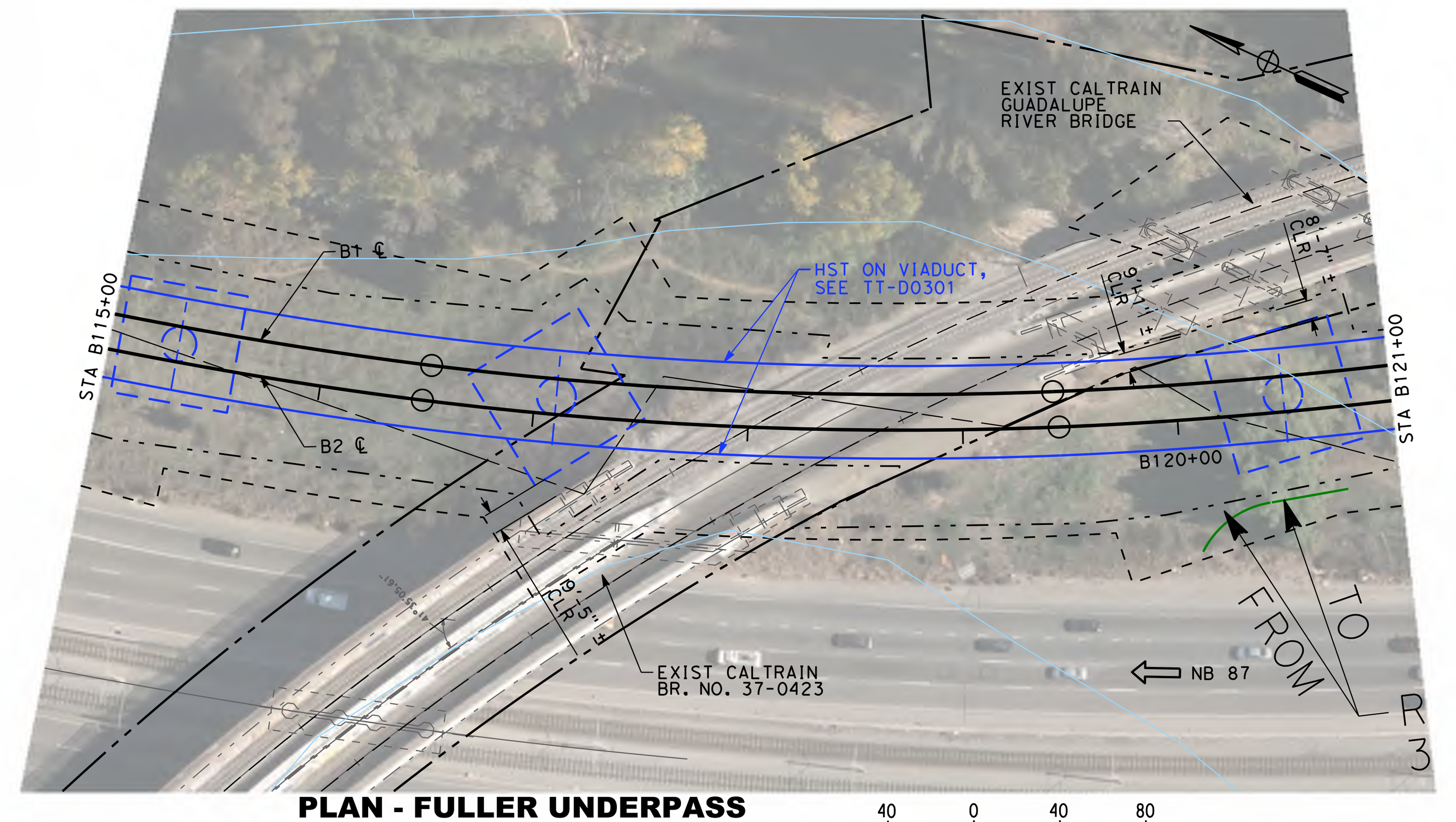

PLAN - FULLER UNDERPASS
SCALE: 1"=80'

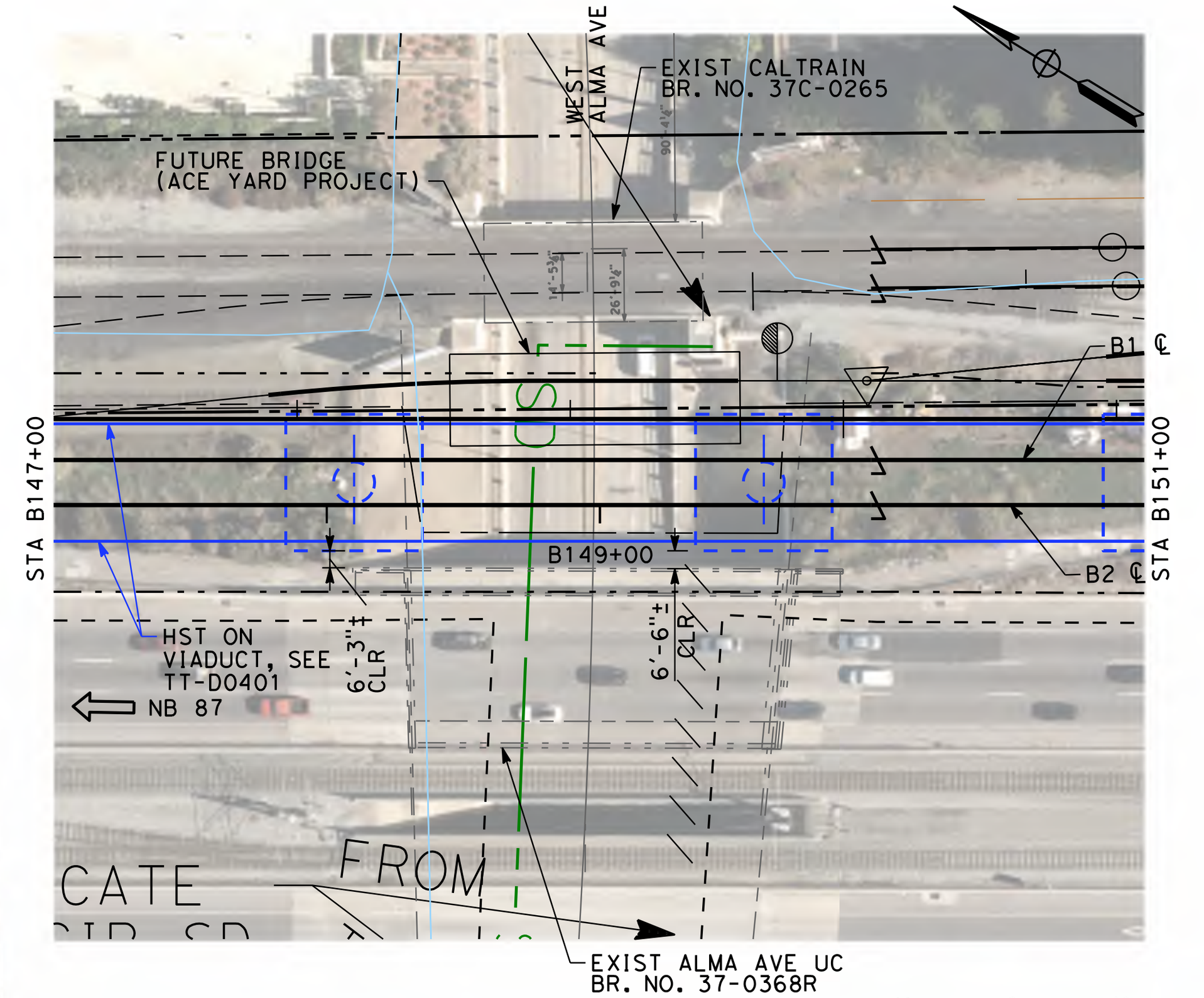

PLAN - WEST ALMA AVE
SCALE: 1"=80'

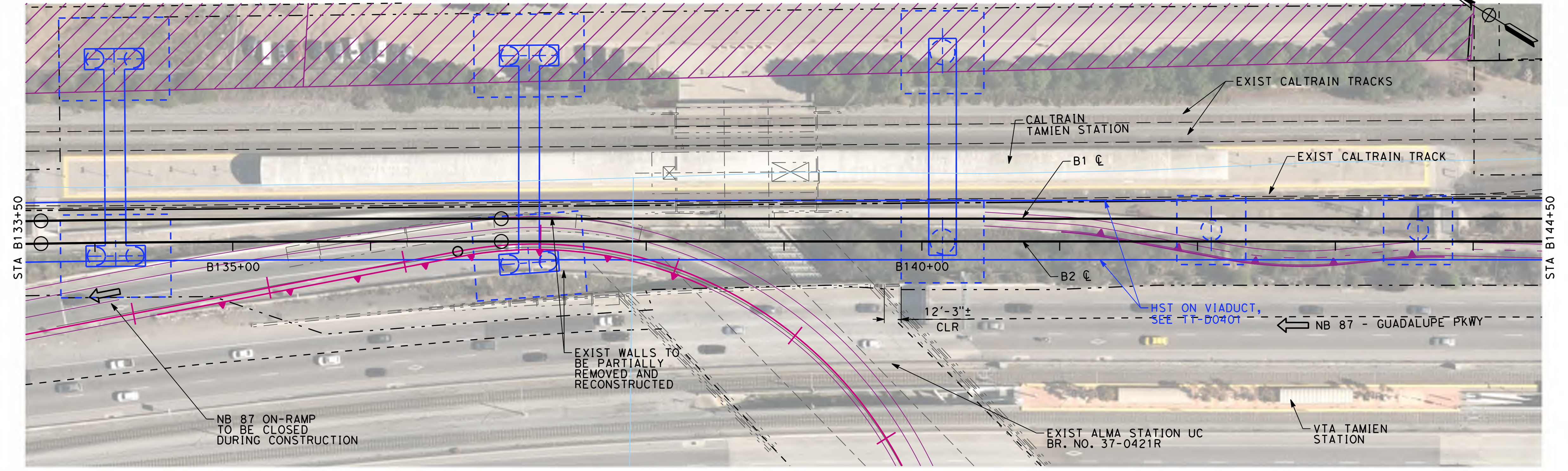

PLAN - TAMIEN STATION
SCALE: 1"=80'

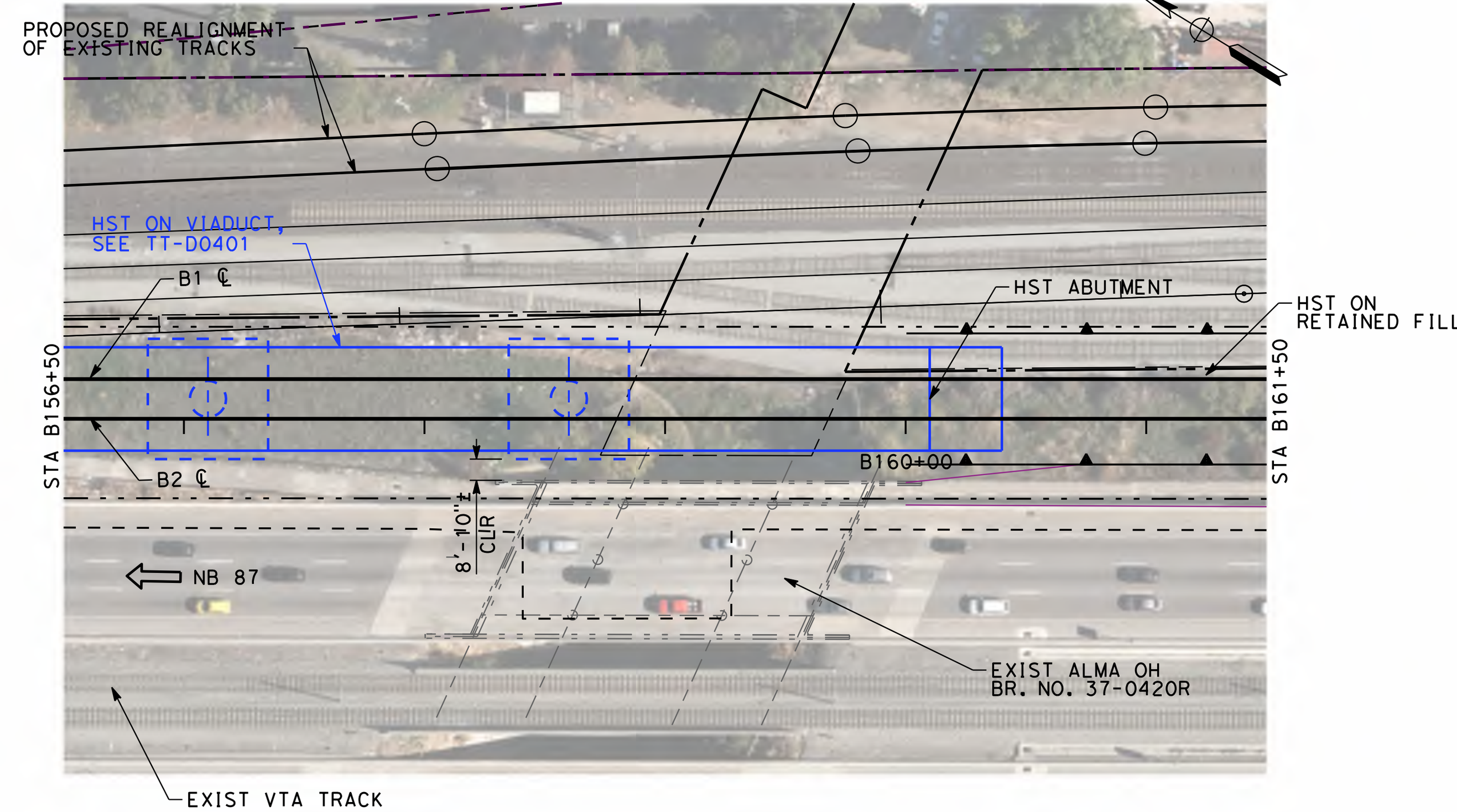

PLAN - ALMA OVERHEAD
SCALE: 1"=80'

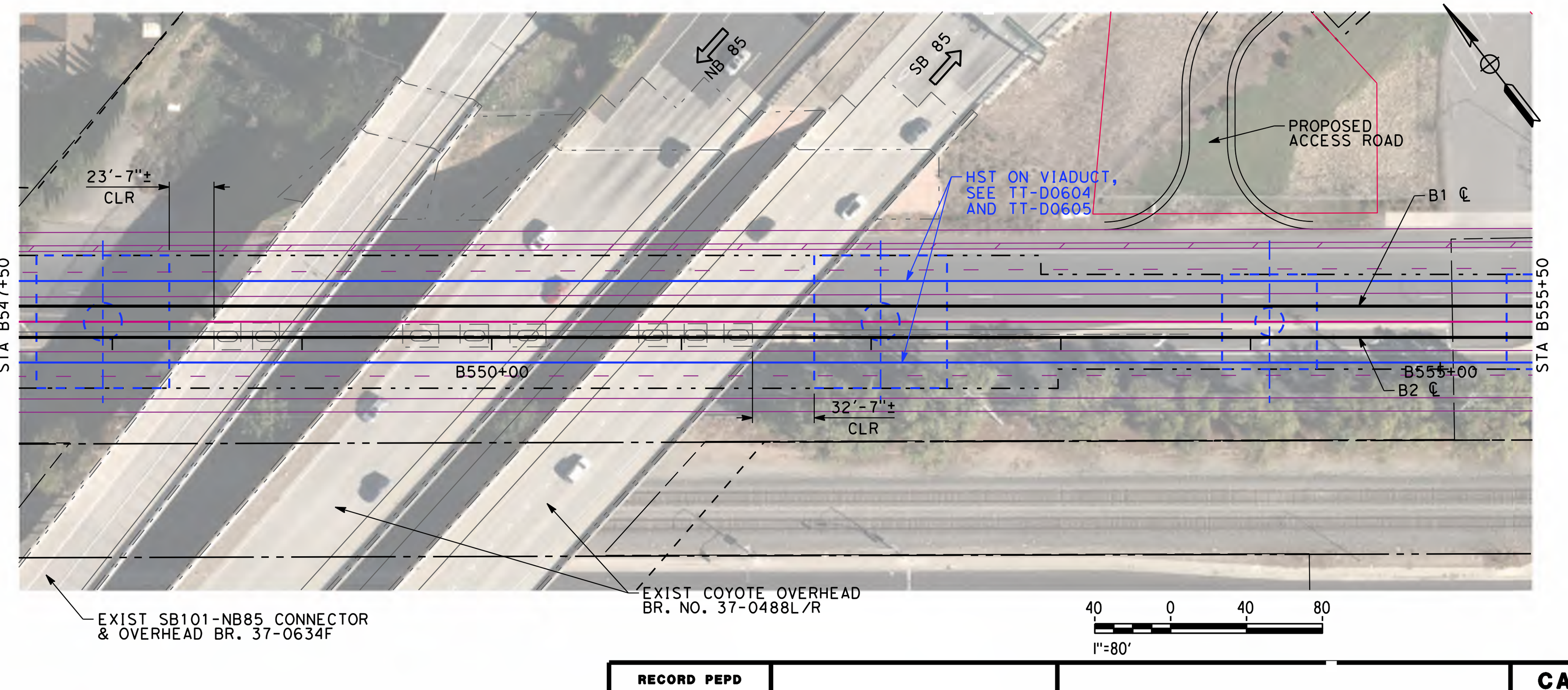

PLAN - COYOTE OVERHEAD
SCALE: 1"=80'

SAN JOSE TO CVY EIR/S: VOLUME III
ALTERNATIVE 1
BOOK 1B
SHEET 83 OF 193

RECORD PEPD SUBMITTAL MAY 3, 2019 NOT FOR CONSTRUCTION	HNTB 1111 Broadway 9th Floor Oakland, CA 94607	CALIFORNIA High-Speed Rail Authority	CALIFORNIA HIGH-SPEED TRAIN PROJECT SAN JOSE TO MERCED SAN JOSE DIRIDON STATION APPROACH VIADUCT TO I-880 CALTRANS STRUCTURES GENERAL PLAN	CONTRACT NO. HSR15-34 DRAWING NO. ST-T0301 SCALE AS SHOWN SHEET NO.

ELEVATION - HST BRIDGE
SCALE: 1"=20'
(SIDEWALK NOT SHOWN)

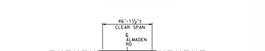

(SEE BRIDGE SIMILAR)

ELEVATION - CALTRAIN/UPRR BRIDGE
SCALE: 1"=20'
(SEEN NOT SHOWN)

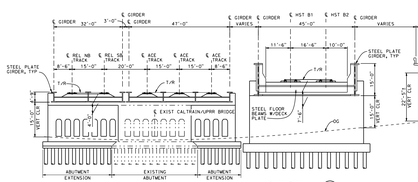

SECTION A
SCALE 1"=40'

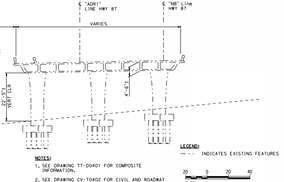

NOTES:
1. SEE DRAWING TT-00401 FOR COMPOSITE INFORMATION.
2. SEE DRAWING CV-TO402 FOR CIVIL AND ROADWAY INFORMATION.
3. FOR STAGING PLANS SEE CIVIL AND GRADE SEPARATION PLANS.

LEGEND:
INDICATES EXISTING FEATURES

20 0 20 40
1"=20'
40 0 40 80
1"=40'

ELEVATION
SCALE: 1"=60'

TYPICAL SECTION
SCALE: 1"=20'

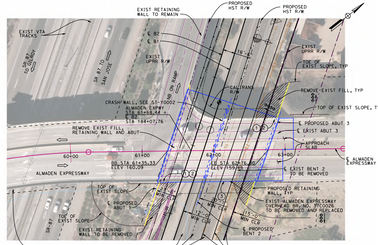

PLAN - ALMADEN EXPRESSWAY
SCALE: 1"=60'

LEGEND:
- INDICATES POINT OF MINIMUM VERTICAL CLEARANCE
- INDICATES DIRECTION OF TRAFFIC
- INDICATES EXISTING FEATURES
- INDICATES LIMITS OF REMOVAL
- (1) PAINT "ALMADEN EXPRESSWAY OVERHEAD"
- (2) PAINT "BRIDGE NO. XX-XXXX"
- (3) CHAIN LINK RAILING TYPE 7, TYP (MOD)
- (4) CONCRETE BARRIER TYPE 732, TYP

NOTES:
1. SEE DRAWING TT-00401 FOR COMPOSITE INFORMATION.
2. FOR STAGING PLANS SEE CIVIL AND GRADE SEPARATION PLANS.

ELEVATION
SCALE: 1"=40'

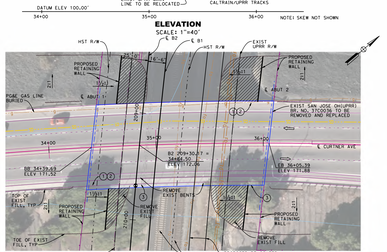

PLAN - CURTNER AVENUE
SCALE: 1"=40'

TYPICAL SECTION
SCALE: 1"=20'

LEGEND:
- INDICATES POINT OF MINIMUM VERTICAL CLEARANCE
- INDICATES DIRECTION OF TRAFFIC
- INDICATES EXISTING FEATURES
- INDICATES LIMITS OF REMOVAL
- (1) PAINT "CURTNER AVENUE OVERHEAD"
- (2) PAINT "BRIDGE NO. XX-XXXX"
- (3) CHAIN LINK RAILING TYPE 7, TYP (MOD)
- (4) CONCRETE BARRIER TYPE 732, TYP

NOTES:
1. SEE DRAWING TT-00401 FOR COMPOSITE INFORMATION.
2. SEE DRAWING CV-TO402 FOR CIVIL AND ROADWAY INFORMATION.
3. FOR STAGING PLANS SEE CIVIL AND GRADE SEPARATION PLANS.

SAN JOSE TO CVY EIR/S: VOLUME III
ALTERNATIVE 1
BOOK 1B
SHEET 84 OF 193

RECORD PDFO SUBMITTAL
MAY 3, 2019
NOT FOR CONSTRUCTION

HNTB
111 Broadway
Suite 1200
Oakland, CA 94607

CALIFORNIA High-Speed Rail Authority

CALIFORNIA HIGH-SPEED TRAIN PROJECT
SAN JOSE TO MERCED
MONTEREY CORRIDOR
VIADUCT/AT-GRADE
OVERPASSES AND UNDERPASSES
GENERAL PLAN

CONTRACT NO. HSR15-34
DRAWING NO. ST-70401
SHEET NO. AS SHOWN
REV. NO.

DGN: K:\PROJECTS\HSR\SJ_MERCED\CONSTRUCTION\ST\ST-70401.DGN | USER: JMCCARTHY | DATE: 4/30/2019 | TIME: 10:47:17 AM

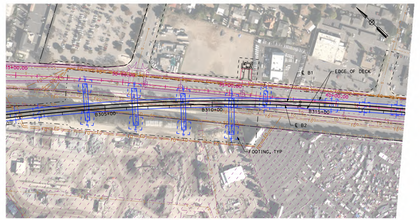

PLAN - CAPITOL CALTRAIN
SCALE: 1"=200'
1"=200' HOR

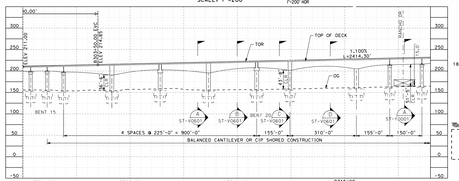

PROFILE - CAPITOL CALTRAIN
SCALE: 1"=200' HOR, 1"=100' VERT
1"=100' VERT

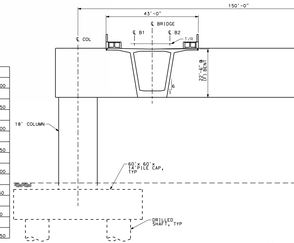

SECTION A
SCALE: 1"=20'-0"

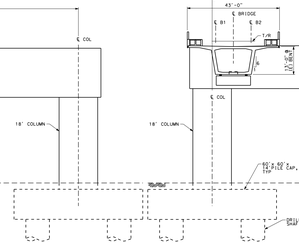

SECTION B
SCALE: 1"=20'-0"

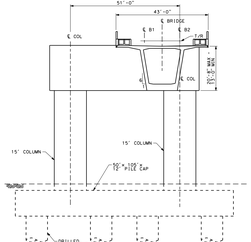

SECTION C
SCALE: 1"=20'-0"

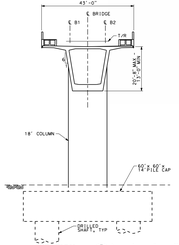

SECTION D
SCALE: 1"=20'-0"



PLAN - CAPITOL EXPRESSWAY
SCALE: 1"=200'
1"=200' HOR

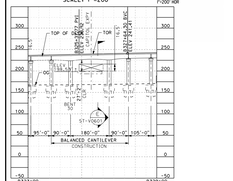

PROFILE - CAPITOL EXPRESSWAY
SCALE: 1"=200' HOR, 1"=100' VERT
1"=100' VERT

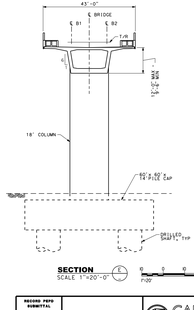

SECTION
SCALE: 1"=20'-0"
1"=20'

RECORD PDFS SUBMITTAL
MAY 3, 2019
NOT FOR CONSTRUCTION

HNTB
111 Broadway
Suite 1200
Oakland, CA 94607

CALIFORNIA High-Speed Rail Authority

CALIFORNIA HIGH-SPEED TRAIN PROJECT
SAN JOSE TO MERCED
MONTEREY CORRIDOR
VIADUCT
COMPLEX STRUCTURES
GENERAL PLAN 1 OF 2

CONTRACT NO.
HSR15-34
DESIGN NO.
ST-10601
SCALE
AS SHOWN
DATE

SAN JOSE TO CVY EIR/S: VOLUME III
ALTERNATIVE 1
BOOK 1B
SHEET 85 OF 193

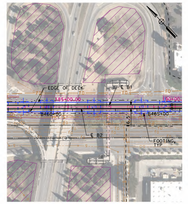

PLAN - BLOSSOM HILL ROAD
SCALE: 1"=200'

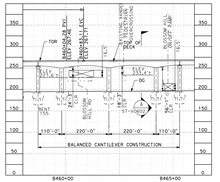

PROFILE - BLOSSOM HILL ROAD
SCALE: 1"=200' HOR, 1"=100' VERT

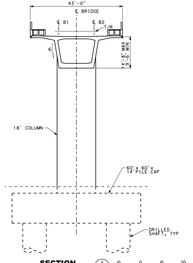

SECTION
SCALE: 1"=20'-0"

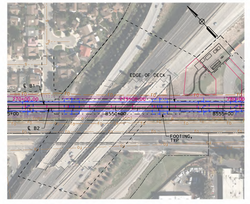

PLAN - STATE ROUTE 85
SCALE: 1"=200'

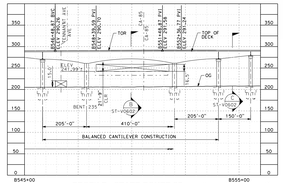

PROFILE - STATE ROUTE 85
SCALE: 1"=200' HOR, 1"=100' VERT

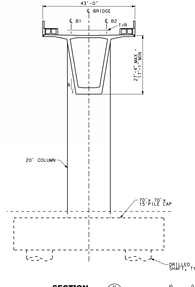

SECTION
SCALE: 1"=20'-0"

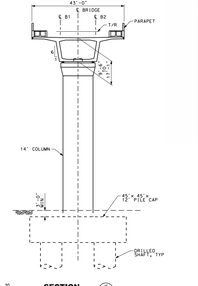

SECTION
SCALE: 1"=20'-0"



PLAN - BERNAL ROAD
SCALE: 1"=200'

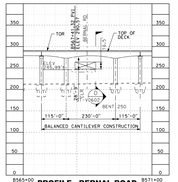

PROFILE - BERNAL ROAD
SCALE: 1"=200' HOR, 1"=100' VERT

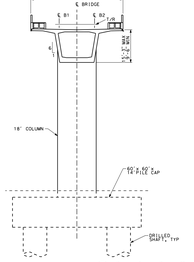

SECTION
SCALE: 1"=20'-0"

SAN JOSE TO CVY EIR/S: VOLUME III
ALTERNATIVE 1
BOOK 1B
SHEET 86 OF 193

RECORD PDFS SUBMITTAL
MAY 3, 2019
NOT FOR CONSTRUCTION

MTB
333 Broadway
Suite 1200
Oakland, CA 94612

CALIFORNIA High-Speed Rail Authority

CALIFORNIA HIGH-SPEED TRAIN PROJECT
SAN JOSE TO MERCED
MONTEREY CORRIDOR
VIADUCT
COMPLEX STRUCTURES
GENERAL PLAN 2 OF 2

CONTRACT NO. HSR15-34
DRAWING NO. ST-V0602
SHEET NO. AS SHOWN
REV. NO.

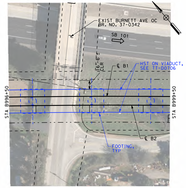

PLAN - BURNETT AVENUE OC
SCALE: 1"=80'

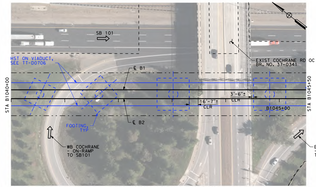

PLAN - COCHRANE ROAD OC
SCALE: 1"=80'

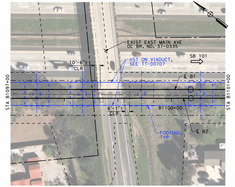

PLAN - EAST MAIN AVENUE OC
SCALE: 1"=80'

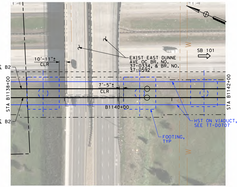

PLAN - EAST DUNNE AVENUE OC
SCALE: 1"=80'

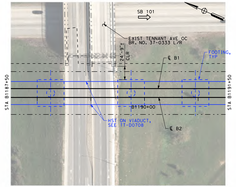

PLAN - TENNANT AVENUE OC
SCALE: 1"=80'

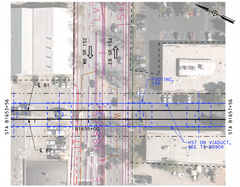

PLAN - LEAVESLEY ROAD (SR 152)
SCALE: 1"=80'

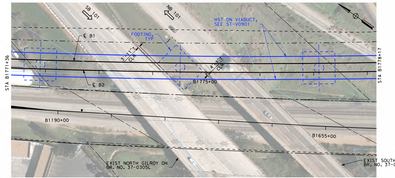

PLAN - US 101
SCALE: 1"=80'

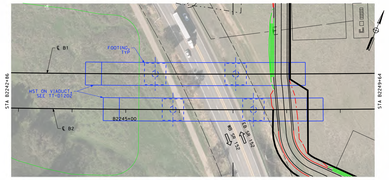

PLAN - PACHECO PASS ROAD (SR 152)/SAN FELIPE
SCALE: 1"=80'

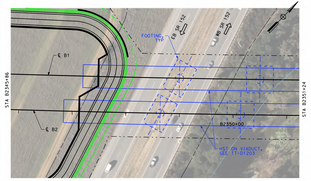

PLAN - PACHECO PASS ROAD (SR-152)/CASA DE FRUTA
SCALE: 1"=80'

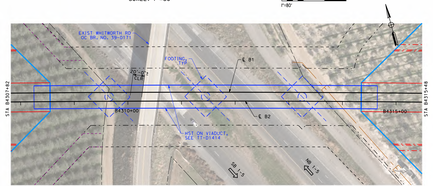

PLAN - I - 5
SCALE: 1"=80'

SAN JOSE TO CVY EIR/S: VOLUME III
ALTERNATIVE 1
BOOK 1B
SHEET 87 OF 193

RECORD PSPD SUBMITTAL
MAY 3, 2019
NOT FOR CONSTRUCTION

HNTB
555 Twin Dolphin Drive, Suite 650
Redwood City, CA 94065

CALIFORNIA High-Speed Rail Authority

CALIFORNIA HIGH-SPEED TRAIN PROJECT
SAN JOSE TO MERCED
MORGAN HILL AND GILROY
VIADUCT IN DOWNTOWN GILROY
CALTRANS STRUCTURES
GENERAL PLAN

CONTRACT NO. HSR15-34
DRAWING NO. ST-70701
SCALE AS SHOWN
DATE No.

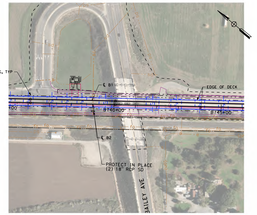

PLAN - SB 101 TO BAILEY AVENUE
SCALE: 1"=200' HOR

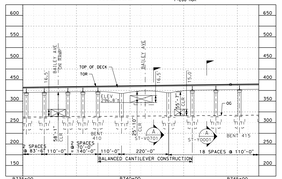

PROFILE - BAILEY AVENUE
SCALE: 1"=200' HOR, 1"=100' VERT

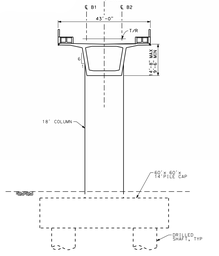

SECTION
SCALE: 1"=20'-0"

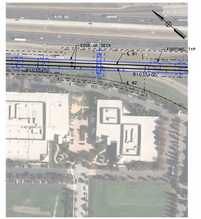

PLAN - SB 101 TO COCHRANE RD OFF-RAMP
SCALE: 1"=200' HOR

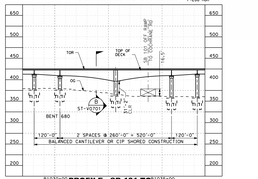

PROFILE - SB 101 TO COCHRANE RD OFF-RAMP
SCALE: 1"=200' HOR, 1"=100' VERT

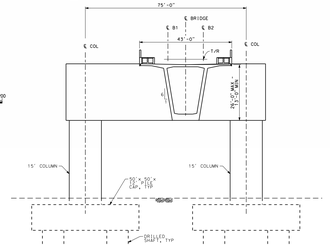

SECTION
SCALE: 1"=20'-0"

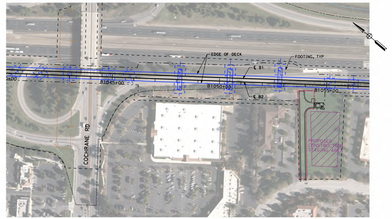

PLAN - COCHRANE RD ON-RAMP TO SB 101
SCALE: 1"=200' HOR

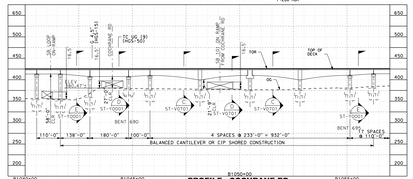

PROFILE - COCHRANE RD ON-RAMP TO SB 101
SCALE: 1"=200' HOR, 1"=100' VERT

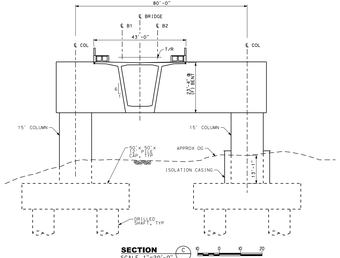

SECTION
SCALE: 1"=20'-0"

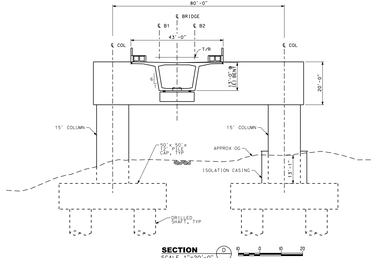

SECTION
SCALE: 1"=20'-0"

SAN JOSE TO CVY EIR/S: VOLUME III
ALTERNATIVE 1
BOOK 1B
SHEET 88 OF 193

RECORD PSPD SUBMITTAL
MAY 3, 2019
NOT FOR CONSTRUCTION

MTB
101 Broadway
Suite 1000
Oakland, CA 94607

CALIFORNIA High-Speed Rail Authority

CALIFORNIA HIGH-SPEED TRAIN PROJECT
SAN JOSE TO MERCED
MORGAN HILL AND GILROY
VIADUCT TO DOWNTOWN GILROY
COMPLEX STRUCTURES
GENERAL PLAN 1 OF 2

CONTRACT NO. HSR15-34
DESIGN NO. ST-VG701
DRAWING NO. AS SHOWN
DATE

ACCESS IS HEREBY GRANTED WHEN DULY EXECUTED CONFIDENTIALITY AGREEMENT IS ON FILE WITH CALIFORNIA HIGH-SPEED RAIL AUTHORITY

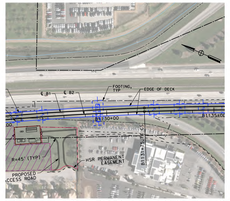

PLAN - SB 101 OFF-RAMP TO EAST DUNNE AVENUE

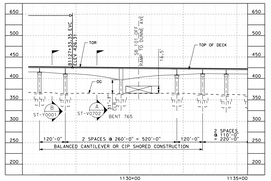

PROFILE - SB 101 OFF-RAMP TO EAST DUNNE AVENUE

SCALE: 1"=200' HOR, 1"=100' VERT

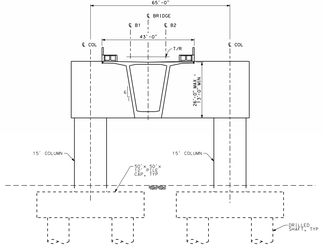

SECTION

SCALE 1"=20'-0"

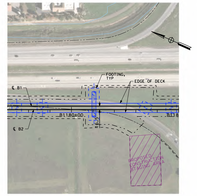

PLAN - SB 101 OFF-RAMP TO TENNANT AVENUE

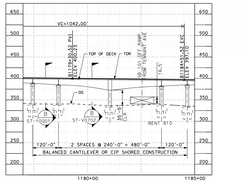

PROFILE - SB 101 OFF-RAMP TO TENNANT AVENUE

SCALE: 1"=200' HOR, 1"=100' VERT

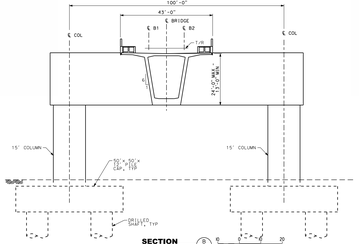

SECTION

SCALE 1"=20'-0"



PLAN - LLAGAS CREEK

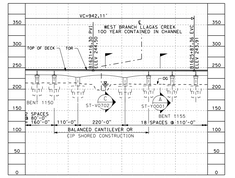

PROFILE - LLAGAS CREEK

SCALE: 1"=200' HOR, 1"=100' VERT

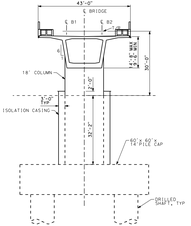

SECTION

SCALE 1"=20'-0"

SAN JOSE TO CVY EIR/S: VOLUME III
ALTERNATIVE 1
BOOK 1B
SHEET 89 OF 193

RECORD PDFS SUBMITTAL
MAY 3, 2019
NOT FOR CONSTRUCTION

HNTB
555 Twenty-Fourth Street
Oakland, CA 94612

CALIFORNIA High-Speed Rail Authority

CALIFORNIA HIGH-SPEED TRAIN PROJECT
SAN JOSE TO MERCED
MORGAN HILL AND GILROY
VIADUCT TO DOWNTOWN GILROY
COMPLEX STRUCTURES
GENERAL PLAN 2 OF 2

CONTRACT NO. HSR15-34
DRAWING NO. ST-VD702
SCALE AS SHOWN
SHEET NO.

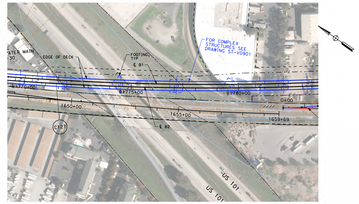

PLAN - US 101
SCALE: 1"=200'

100 0 100 200
1"=200' HOR

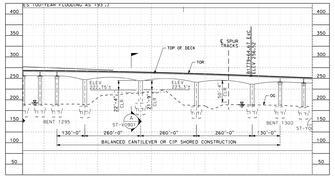

PROFILE - US 101
SCALE: 1"=200' HOR, 1"=100' VERT

50 0 50 100
1"=100' VERT

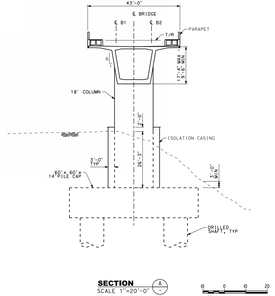

SECTION
SCALE 1"=20'-0"

40 0 40 80
1"=20'

SAN JOSE TO CVY EIR/S: VOLUME III
ALTERNATIVE 1
BOOK 1B
SHEET 90 OF 193

RECORD PDFS SUBMITTAL
MAY 3, 2019
NOT FOR CONSTRUCTION

HNTB
111 I Broadway
Suite 1200
Oakland, CA 94612

CALIFORNIA High-Speed Rail Authority

CALIFORNIA HIGH-SPEED TRAIN PROJECT
SAN JOSE TO MERCED
MORGAN HILL AND GILROY
VIADUCT TO DOWNTOWN GILROY
COMPLEX STRUCTURES
GENERAL PLAN

CONTRACT NO.
HSR15-35
DRAWING NO.
ST-V0901
SCALE
AS SHOWN
SHT. No.

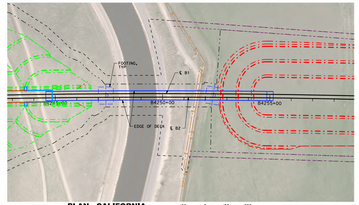

PLAN - CALIFORNIA AQUEDUCT
SCALE: 1"=200'

100 0 100 200
1"=200' HOR

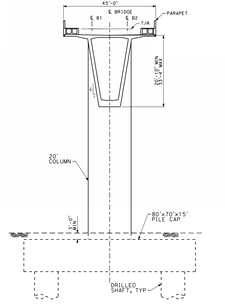

SECTION
SCALE 1"=20'-0" A

0 10 20
1"=20'

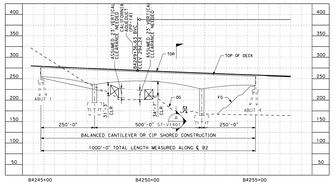

PROFILE - CALIFORNIA AQUEDUCT
SCALE: 1"=200' HOR, 1"=100' VERT

50 0 50 100
1"=100' VERT

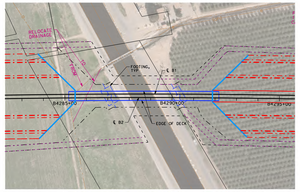

PLAN - DELTA MENDOTA
SCALE: 1"=200'

100 0 100 200
1"=200' HOR

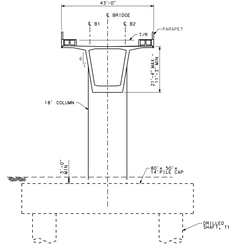

SECTION
SCALE 1"=20'-0" B

0 10 20
1"=20'

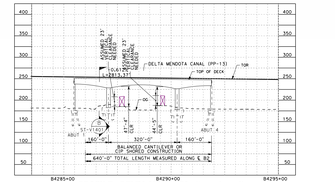

PROFILE - DELTA MENDOTA
SCALE: 1"=200' HOR, 1"=100' VERT

50 0 50 100
1"=100' VERT

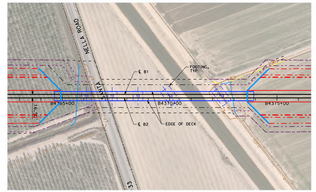

PLAN - CCID OUTSIDE CANAL
SCALE: 1"=200'

100 0 100 200
1"=200' HOR

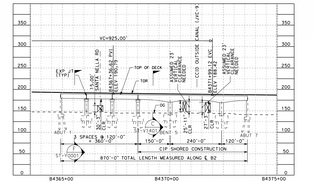

PROFILE - CCID OUTSIDE CANAL
SCALE: 1"=200' HOR, 1"=100' VERT

50 0 50 100
1"=100' VERT

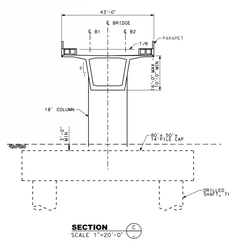

SECTION
SCALE 1"=20'-0" C

NOTE:
1. REFER TO GENERAL NOTES SHEETS GE-B0001 AND GE-B0002 FOR NOTES.

SAN JOSE TO CVY EIR/S: VOLUME III
ALTERNATIVE 1
BOOK 1B
SHEET 91 OF 193

RECORD PSPD SUBMITTAL
MAY 3, 2019
NOT FOR CONSTRUCTION

MTB 201 Mission Street, Suite 1300, Oakland, CA 94612

CALIFORNIA High-Speed Rail Authority

CALIFORNIA HIGH-SPEED TRAIN PROJECT
SAN JOSE TO MERCED
PACHECO PASS
TUNNEL
COMPLEX STRUCTURES
GENERAL PLAN

CONTRACT NO. HSR15-34
DRAWING NO. ST-V1401
SHEET NO. AS SHOWN
REV. NO.

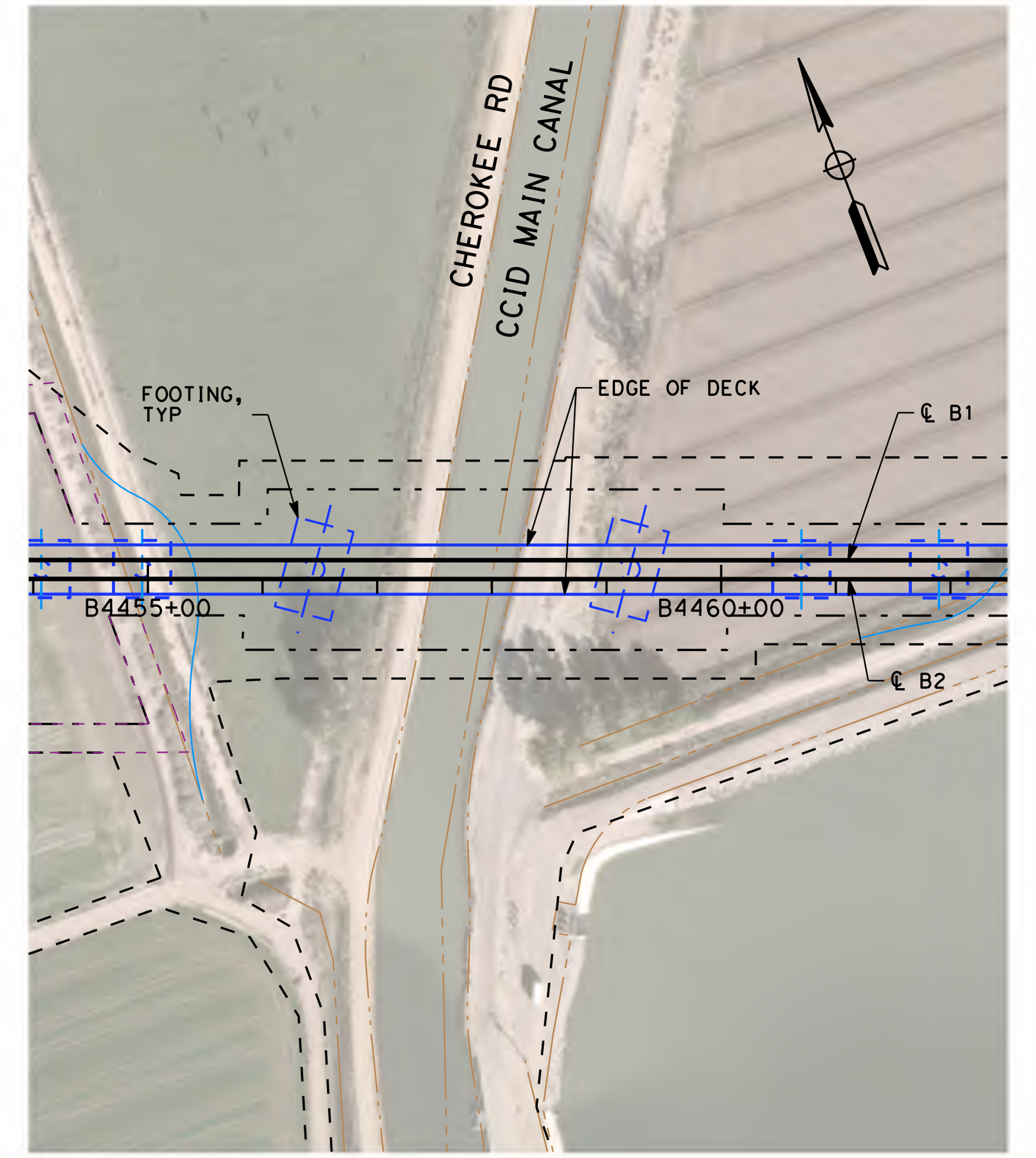

PLAN - CHEROKEE (LEVEE) RD
SCALE: 1"=200'

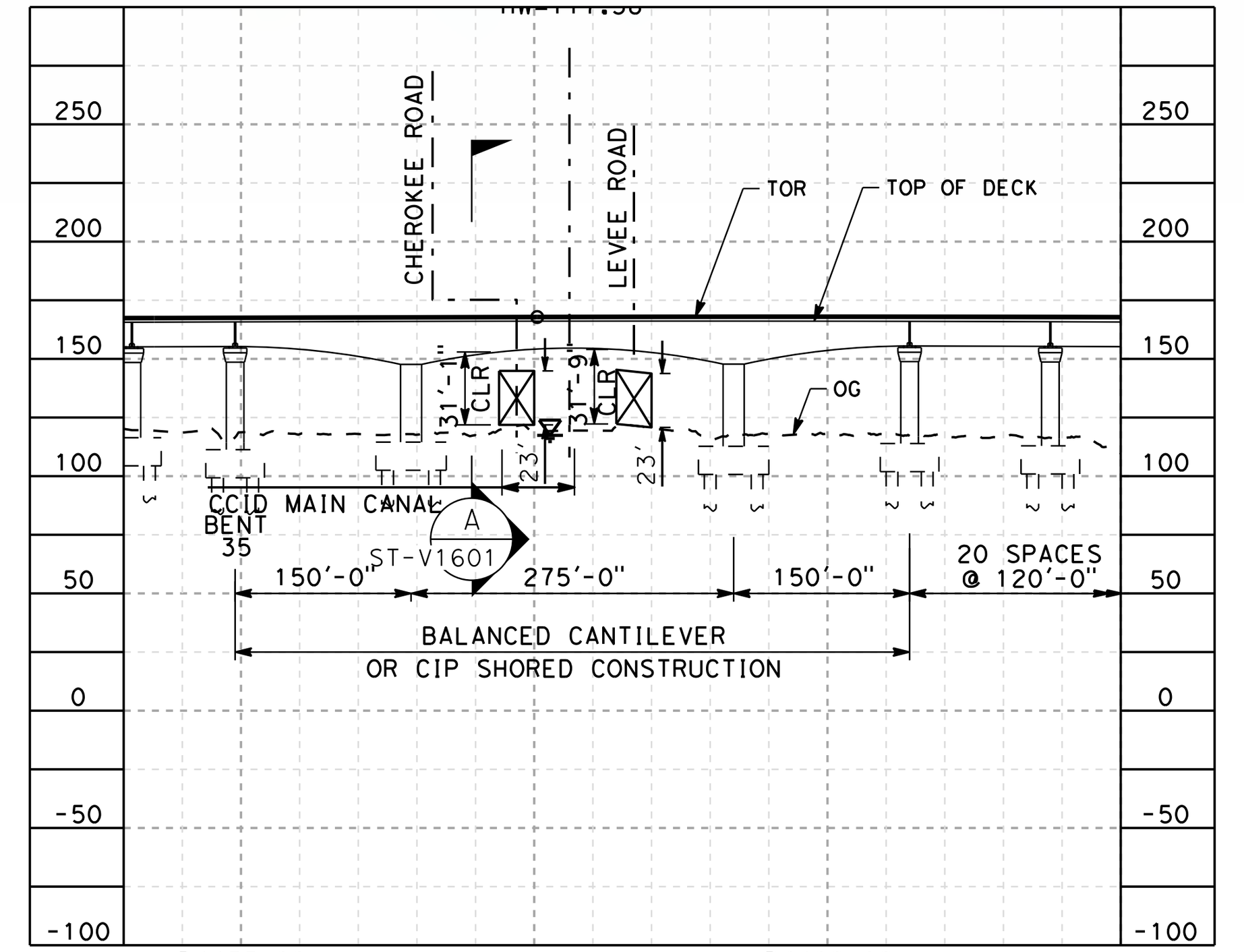

PROFILE - CHEROKEE (LEVEE) RD
SCALE: 1"=200' HOR, 1"=100' VERT

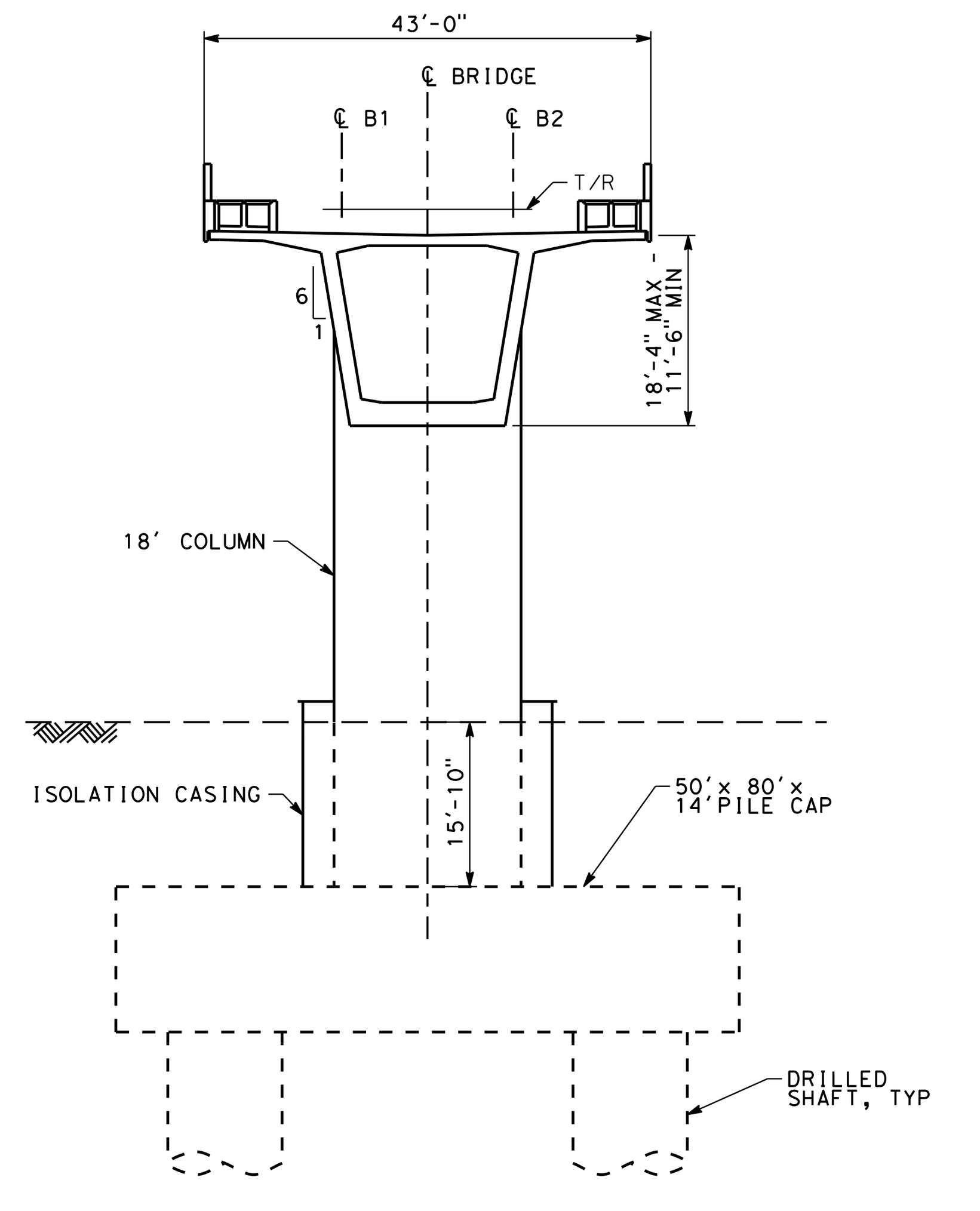

SECTION A
SCALE 1"=20'-0"

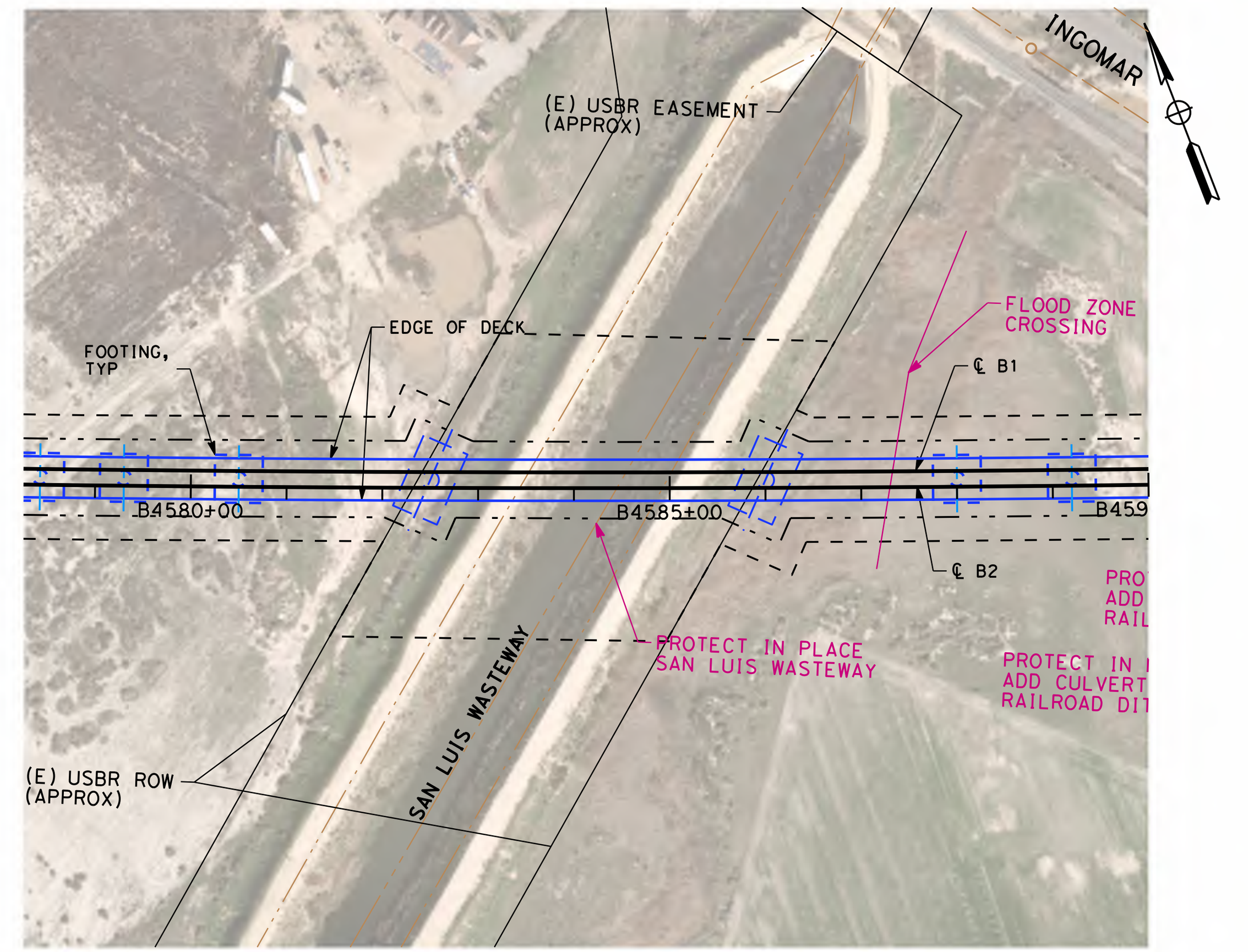

PLAN - SAN LUIS WASTEWAY
SCALE: 1"=200'

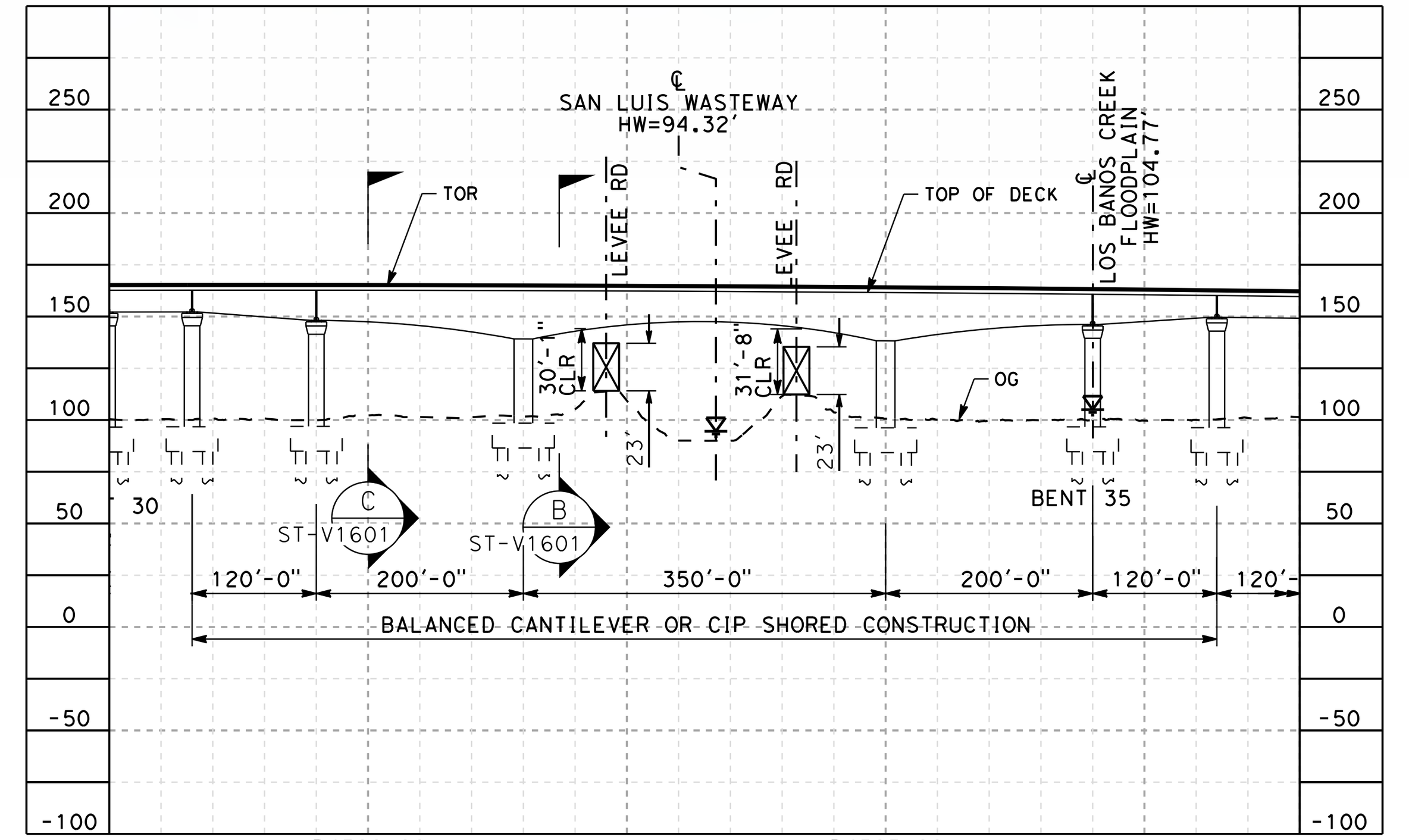

PROFILE - SAN LUIS WASTEWAY
SCALE: 1"=200' HOR, 1"=100' VERT

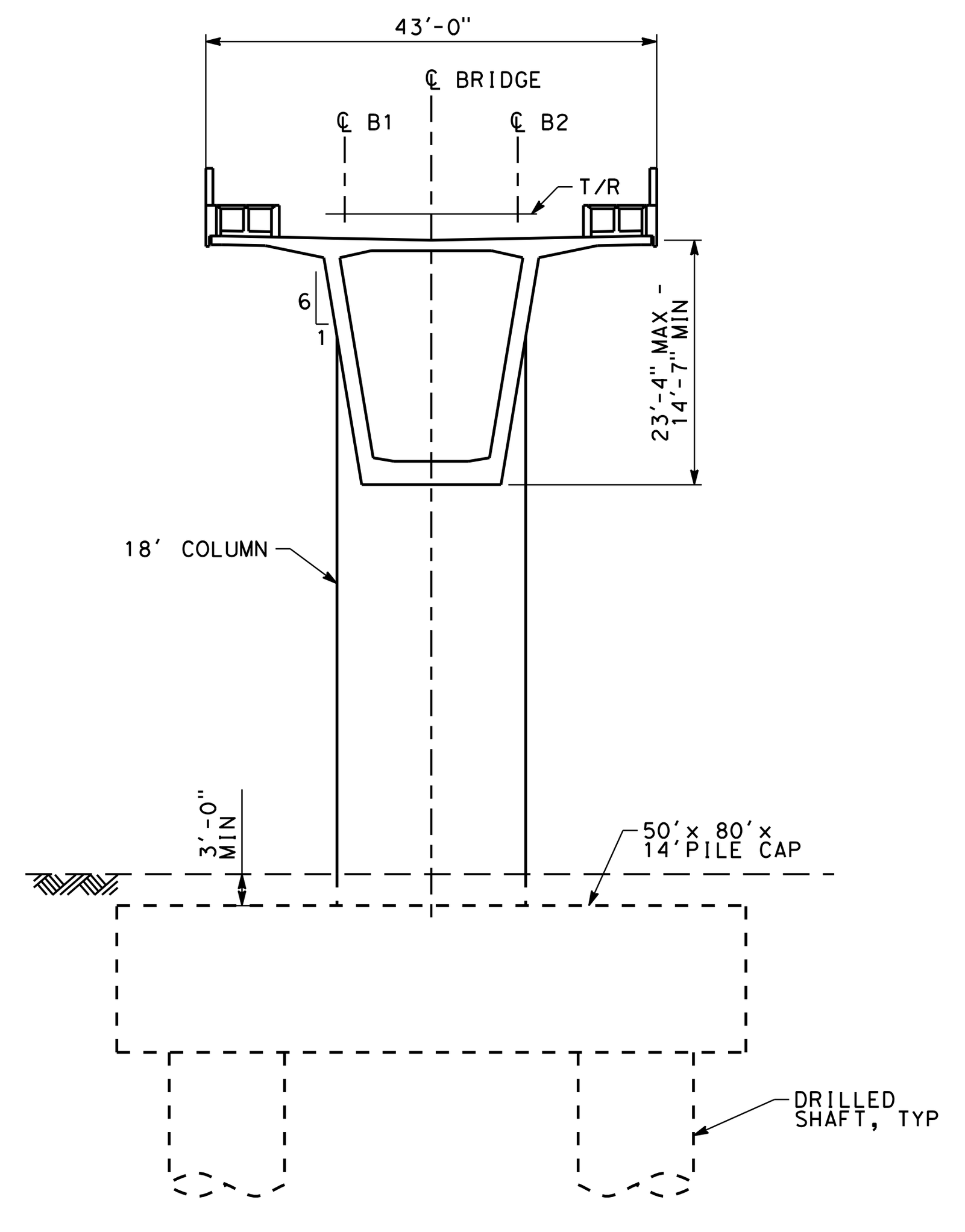

SECTION B
SCALE 1"=20'-0"

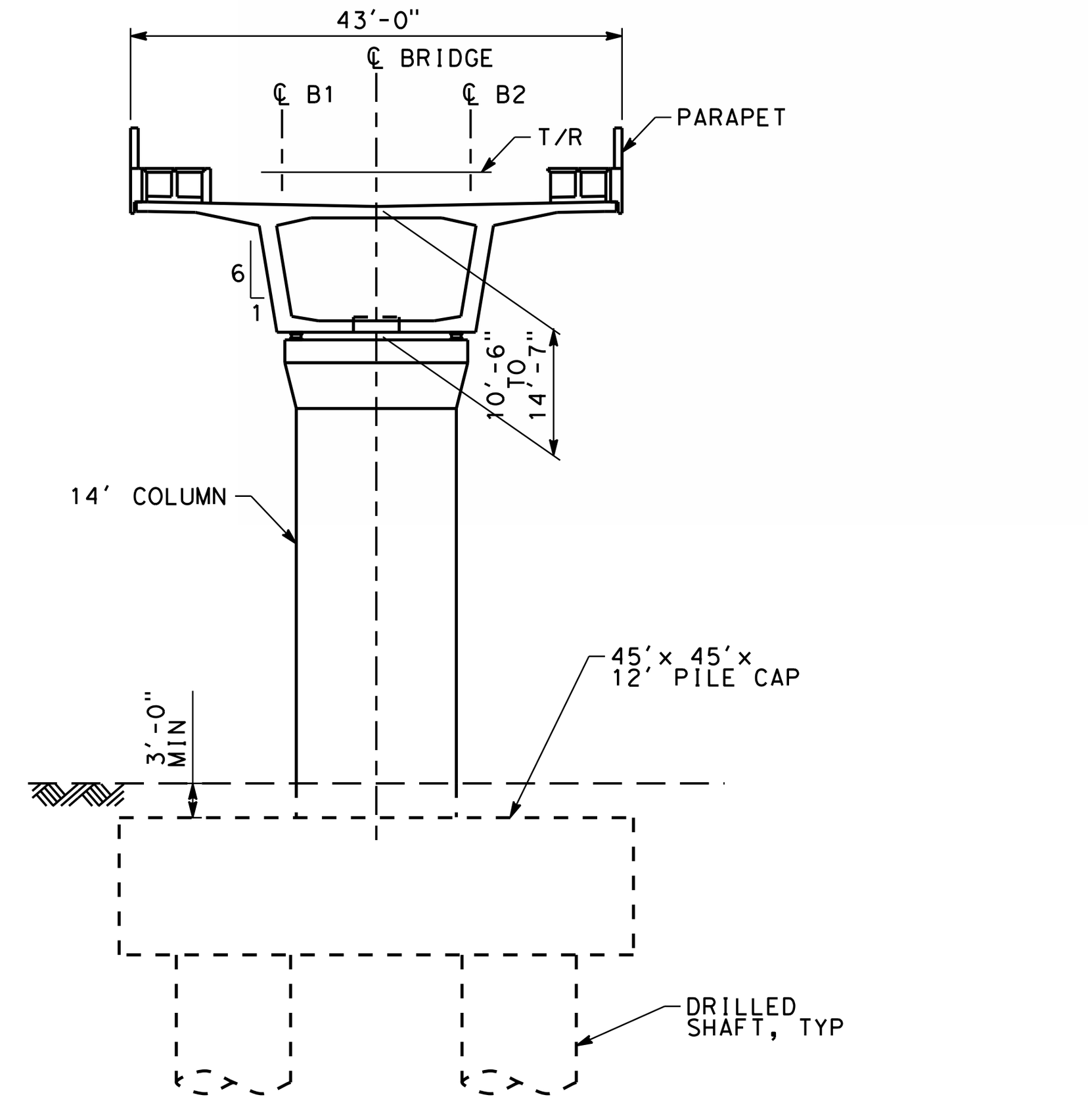

SECTION C
SCALE 1"=20'-0"

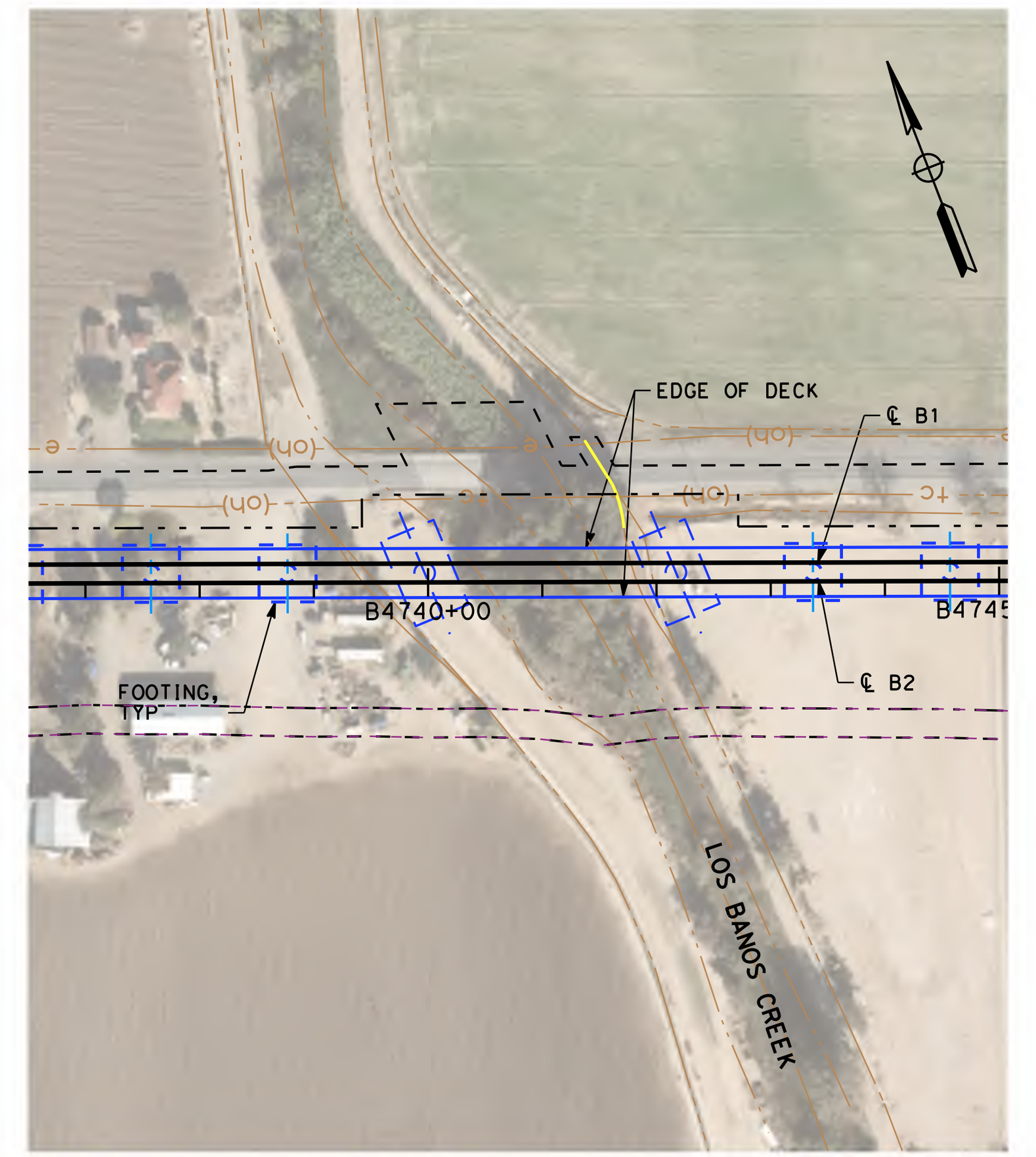

PLAN - LOS BANOS CREEK
SCALE: 1"=200'

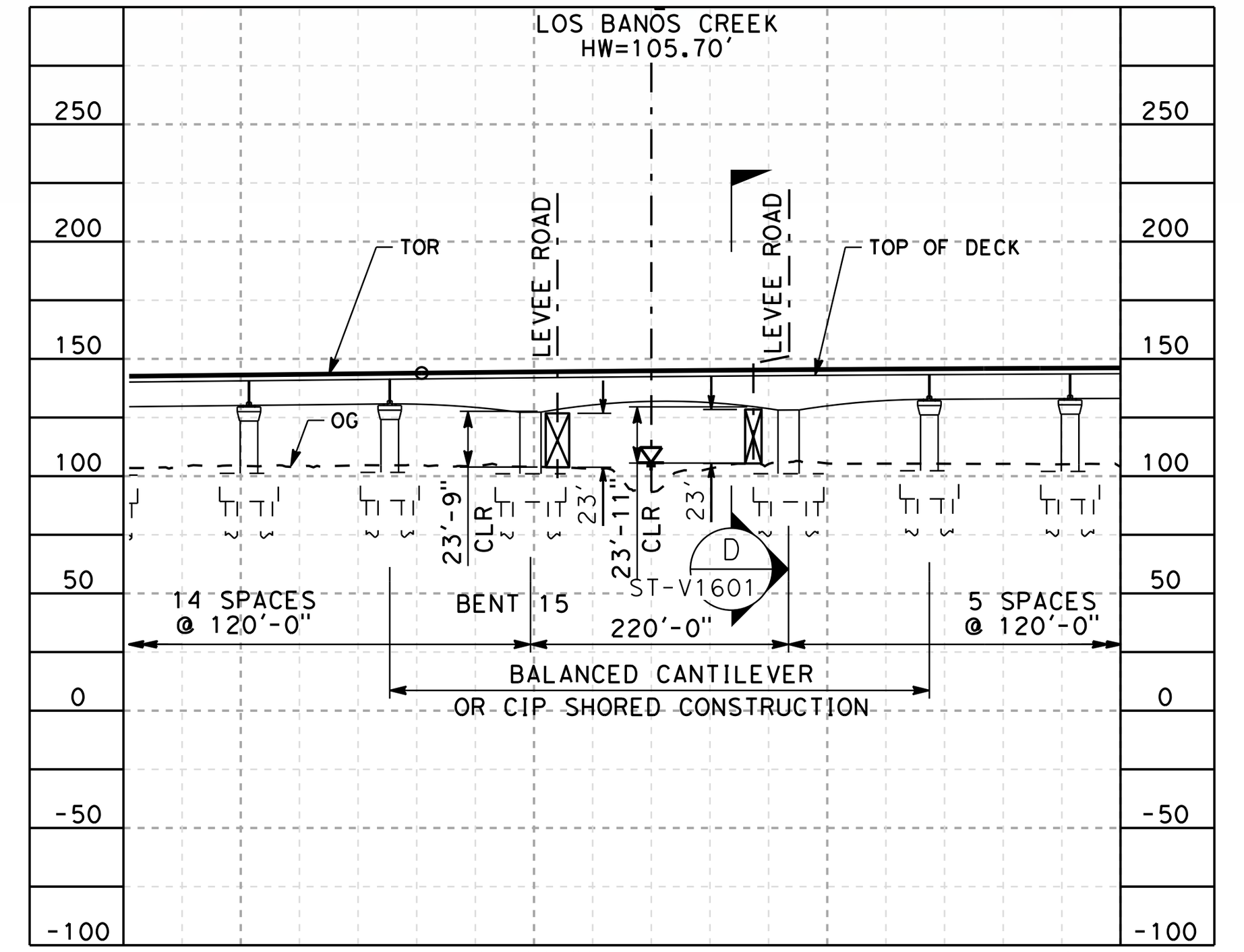

PROFILE - LOS BANOS CREEK
SCALE: 1"=200' HOR, 1"=100' VERT

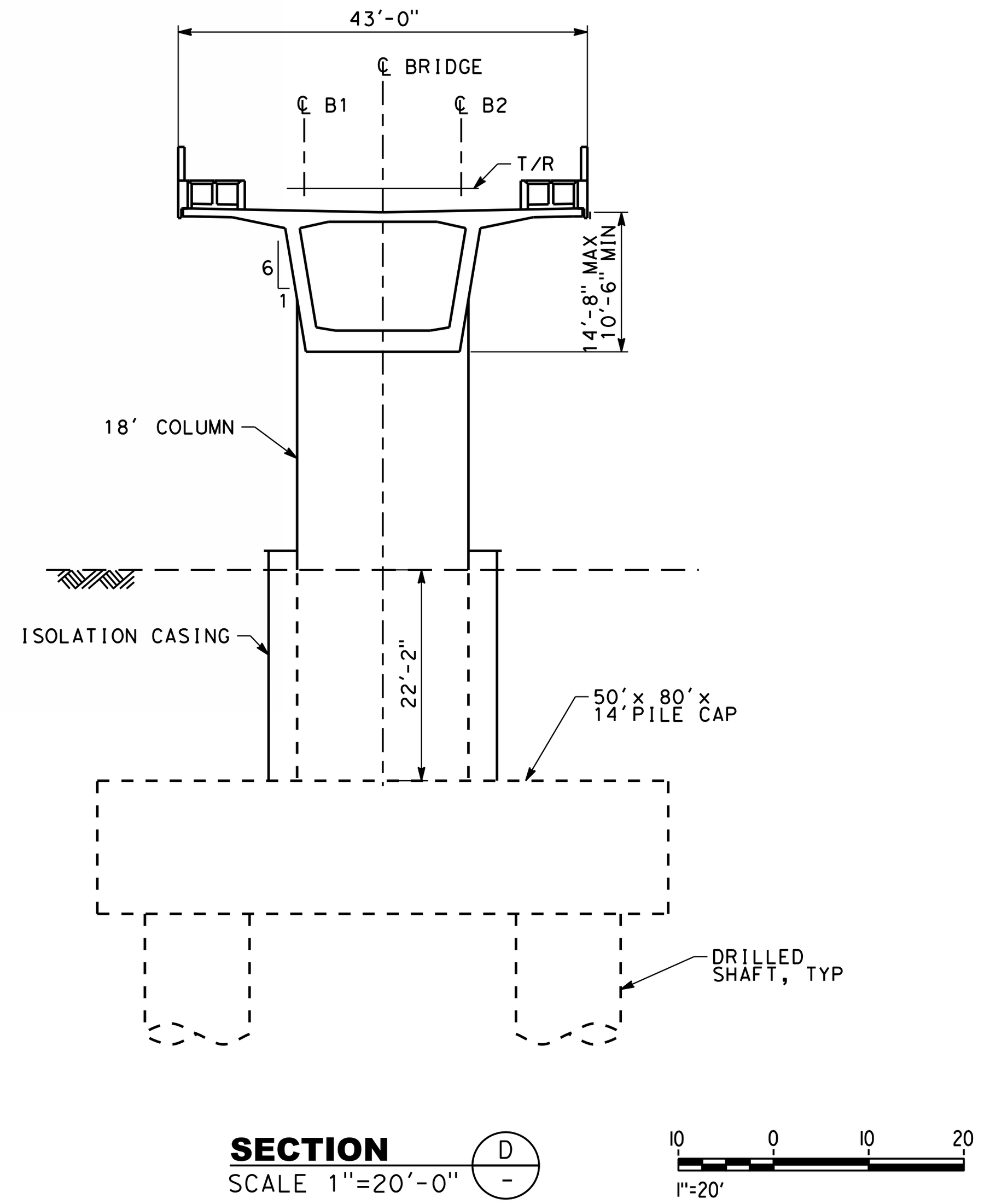

SECTION D
SCALE 1"=20'-0"

NOTE:

REFER TO GENERAL NOTES SHEETS GE-B0001 AND GE-B0002 FOR NOTES.

SAN JOSE TO CVY EIR/S: VOLUME III
ALTERNATIVE 1
BOOK 1B
SHEET 92 OF 193

RECORD PEPD SUBMITTAL
MAY 3, 2019
NOT FOR CONSTRUCTION

HNTB 1111 Broadway 9th Floor Oakland, CA 94607

CALIFORNIA High-Speed Rail Authority

CALIFORNIA HIGH-SPEED TRAIN PROJECT
SAN JOSE TO MERCED
SAN JOAQUIN VALLEY
HENRY MILLER ROAD
COMPLEX STRUCTURES
GENERAL PLAN

CONTRACT NO. HSR15-34
DRAWING NO. ST-V1601
SCALE AS SHOWN
SHEET NO.

rdeleon 4/30/2019 4:16:26 PM CAHSRP.tbl cvd_pdf_bw.pltcfg c:\caddlib\pw\rdeleon\46037_cahsr\dms17606\JM-RP-ST-V1601.dgn