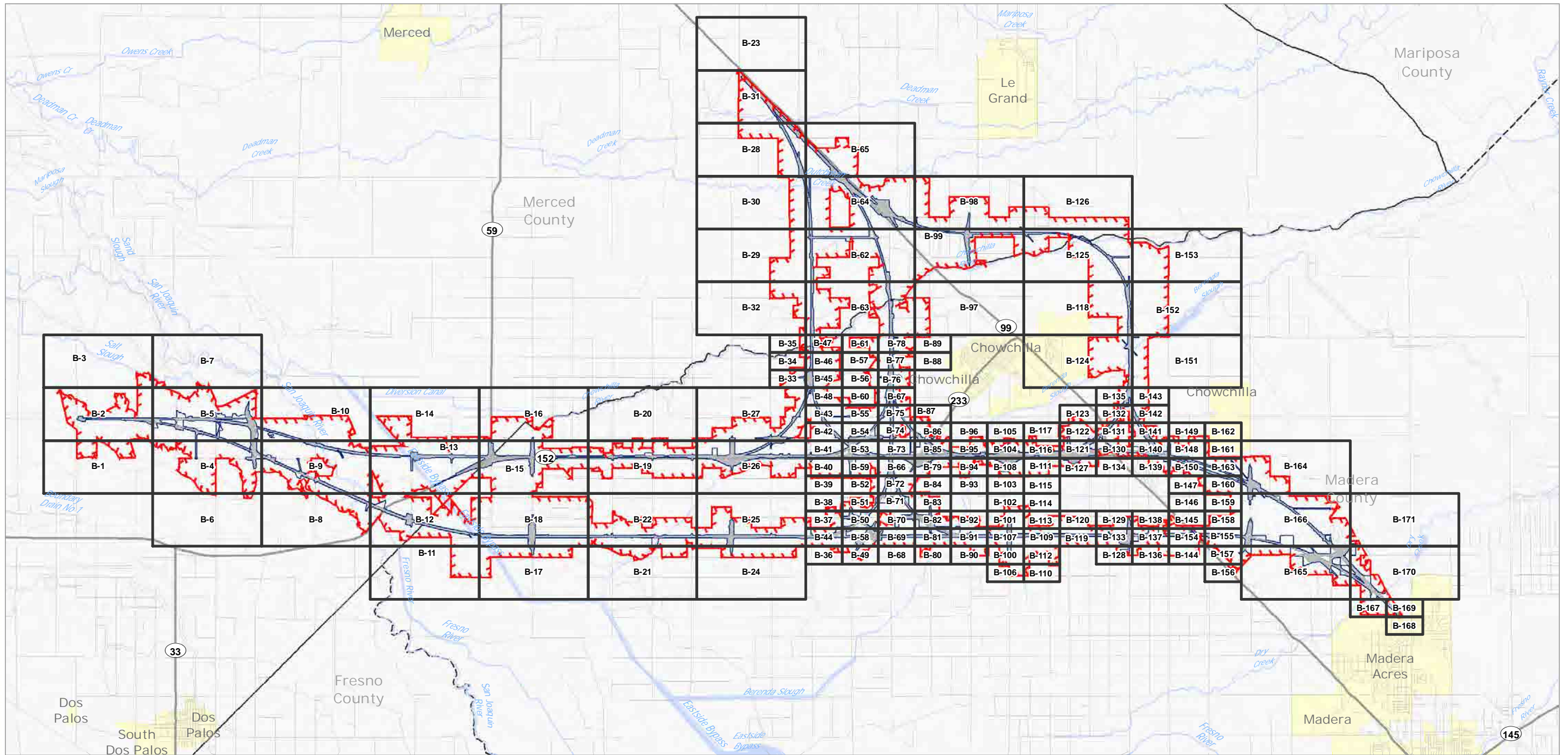


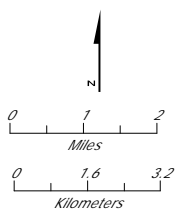
APPENDIX B: AREA OF POTENTIAL EFFECTS MAP



SUBJECT TO CHANGE - HSR ALIGNMENT IS NOT DETERMINED
 SOURCE: ESRI et al., 2016

October 12, 2016

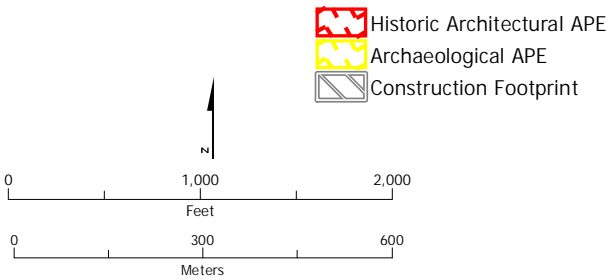
Figure 1 Area of Potential Effects Index Map





SUBJECT TO CHANGE - HSR ALIGNMENT IS NOT DETERMINED
SOURCE: ESRI, 2016

October 12, 2016



- Eligibility**
- NRHP/CRHR Eligible¹
 - NRHP/CRHR Eligible
 - Not NRHP/CRHR Eligible¹
 - Not NRHP/CRHR Eligible
 - Streamlined¹
 - Streamlined
- Phased ID**
- Vacant, Agricultural or No Effect
 - Exempt, Modern
 - Parcel

¹Previously documented in the Merced Fresno Section HASR and HPSR (Authority and FRA 2012a and b). There are no CEQA-only properties located in the APE for the Merced to Fresno Section: Central Valley Wye.

3	7	
2	5	10
1	4	9
	6	8

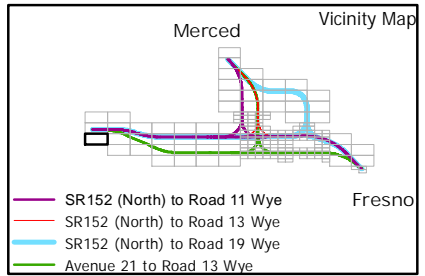
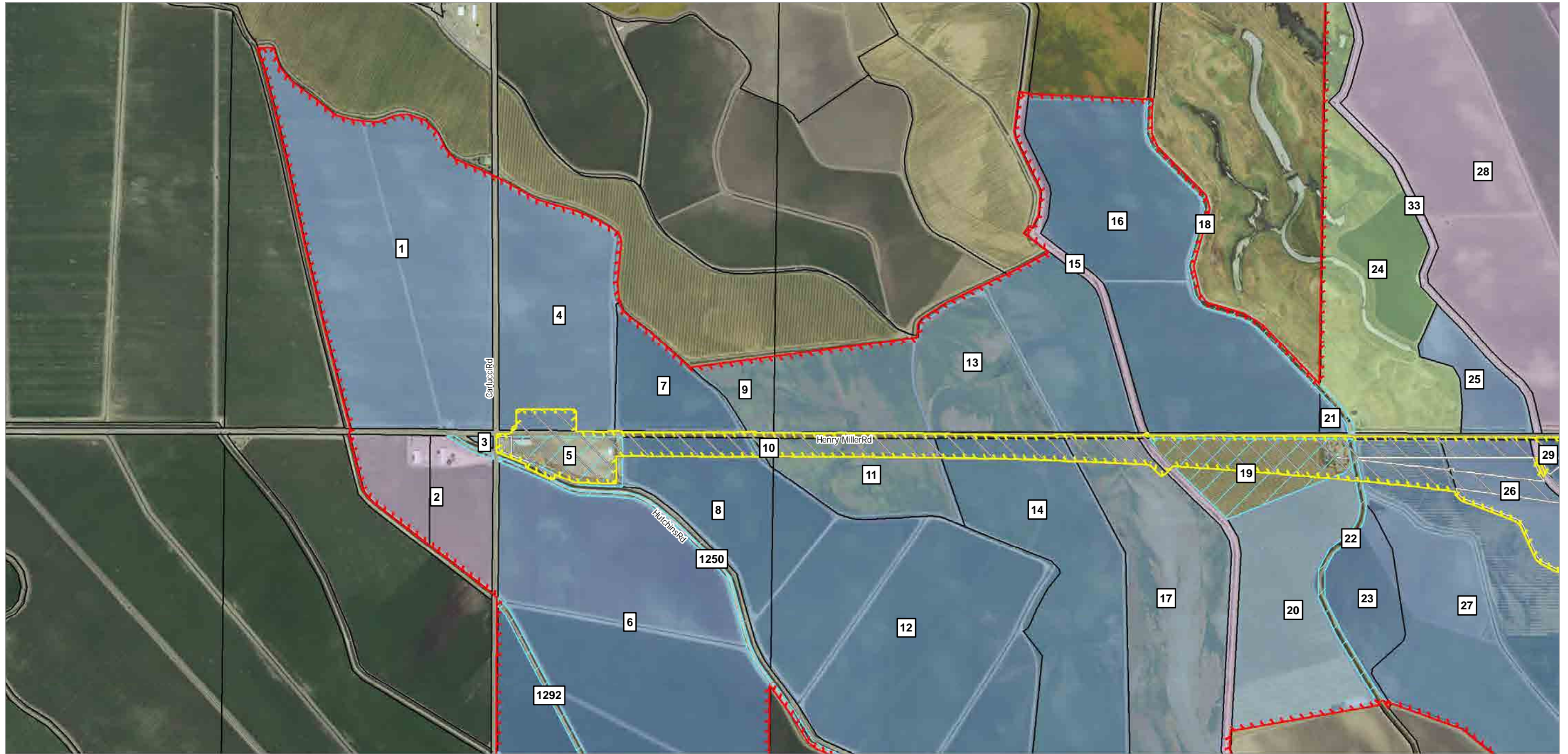
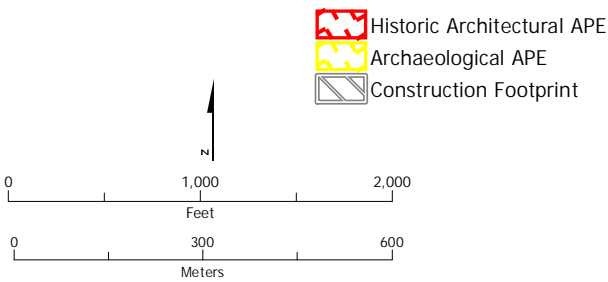


Figure 1 Area of Potential Effects Map



SUBJECT TO CHANGE - HSR ALIGNMENT IS NOT DETERMINED
SOURCE: ESRI, 2016

October 12, 2016



- Eligibility**
- NRHP/CRHR Eligible¹
 - NRHP/CRHR Eligible
 - Not NRHP/CRHR Eligible¹
 - Not NRHP/CRHR Eligible
 - Streamlined¹
 - Streamlined

- Phased ID
- Vacant, Agricultural or No Effect
- Exempt, Modern
- Parcel

¹Previously documented in the Merced Fresno Section HASR and HPSR (Authority and FRA 2012a and b). There are no CEQA-only properties located in the APE for the Merced to Fresno Section: Central Valley Wye.

3	7
2	5 10
1	4 9
	6 8

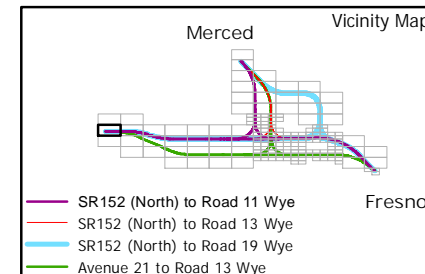

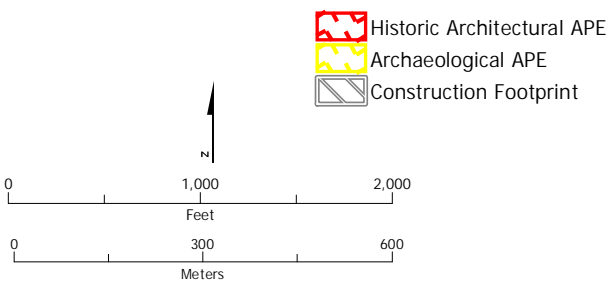


Figure 1 Area of Potential Effects Map



SUBJECT TO CHANGE - HSR ALIGNMENT IS NOT DETERMINED
SOURCE: ESRI, 2016

October 12, 2016



- Eligibility**
- NRHP/CRHR Eligible¹
 - NRHP/CRHR Eligible
 - Not NRHP/CRHR Eligible¹
 - Not NRHP/CRHR Eligible
 - Streamlined¹
 - Streamlined

- Phased ID
- Vacant, Agricultural or No Effect
- Exempt, Modern
- Parcel

¹Previously documented in the Merced Fresno Section HASR and HPSR (Authority and FRA 2012a and b). There are no CEQA-only properties located in the APE for the Merced to Fresno Section: Central Valley Wye.

3	7	
2	5	10
1	4	9

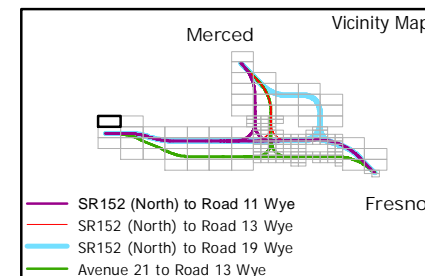
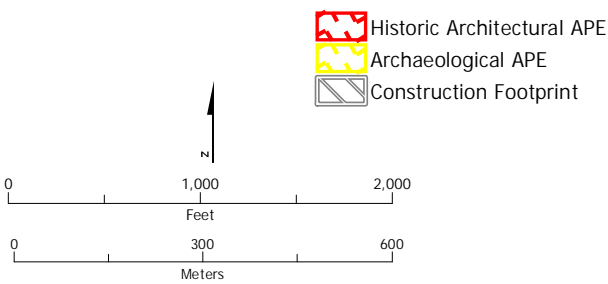


Figure 1 Area of Potential Effects Map



SUBJECT TO CHANGE - HSR ALIGNMENT IS NOT DETERMINED
SOURCE: ESRI, 2016

October 12, 2016



- Historic Architectural APE
 - Archaeological APE
 - Construction Footprint
- Eligibility**
- NRHP/CRHR Eligible¹
 - NRHP/CRHR Eligible
 - Not NRHP/CRHR Eligible¹
 - Not NRHP/CRHR Eligible
 - Streamlined¹
 - Streamlined
- Phased ID
 - Vacant, Agricultural or No Effect
 - Exempt, Modern
 - Parcel

¹Previously documented in the Merced Fresno Section HASR and HPSR (Authority and FRA 2012a and b). There are no CEQA-only properties located in the APE for the Merced to Fresno Section: Central Valley Wye.

3	7		
2	5	10	14
1	4	9	13
	6	8	12
			11

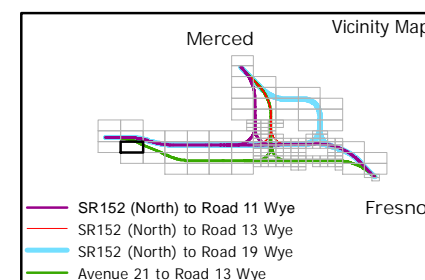
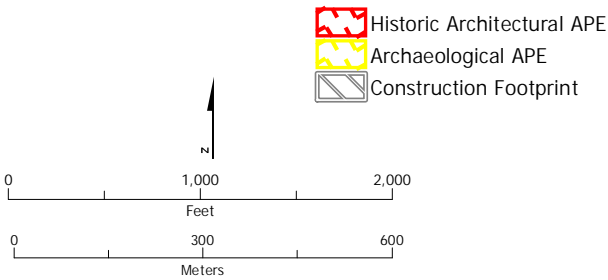


Figure 1 Area of Potential Effects Map



SUBJECT TO CHANGE - HSR ALIGNMENT IS NOT DETERMINED
 SOURCE: ESRI, 2016

October 12, 2016



- Historic Architectural APE
 - Archaeological APE
 - Construction Footprint
- Eligibility**
- NRHP/CRHR Eligible¹
 - NRHP/CRHR Eligible
 - Not NRHP/CRHR Eligible¹
 - Not NRHP/CRHR Eligible
 - Streamlined¹
 - Streamlined
- Phased ID
 - Vacant, Agricultural or No Effect
 - Exempt, Modern
 - Parcel

¹Previously documented in the Merced Fresno Section HASR and HPSR (Authority and FRA 2012a and b). There are no CEQA-only properties located in the APE for the Merced to Fresno Section: Central Valley Wye.

3	7		
2	5	10	14
1	4	9	13
	6	8	12

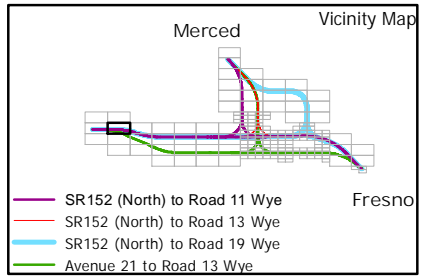
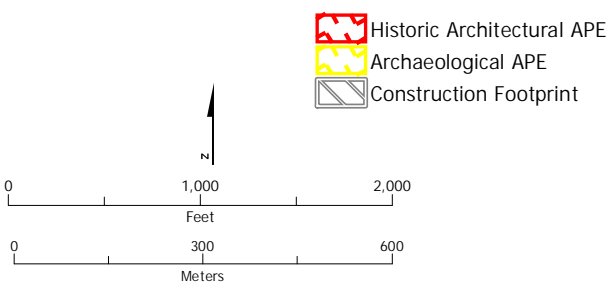


Figure 1 Area of Potential Effects Map



SUBJECT TO CHANGE - HSR ALIGNMENT IS NOT DETERMINED
SOURCE: ESRI, 2016

October 12, 2016



- Historic Architectural APE
 - Archaeological APE
 - Construction Footprint
- Eligibility**
- NRHP/CRHR Eligible¹
 - NRHP/CRHR Eligible
 - Not NRHP/CRHR Eligible¹
 - Not NRHP/CRHR Eligible
 - Streamlined¹
 - Streamlined
- Phased ID
 - Vacant, Agricultural or No Effect
 - Exempt, Modern
 - Parcel

¹Previously documented in the Merced Fresno Section HASR and HPSR (Authority and FRA 2012a and b). There are no CEQA-only properties located in the APE for the Merced to Fresno Section: Central Valley Wye.

	2	5	10	14
1	4	9	13	
		6	8	12
				11

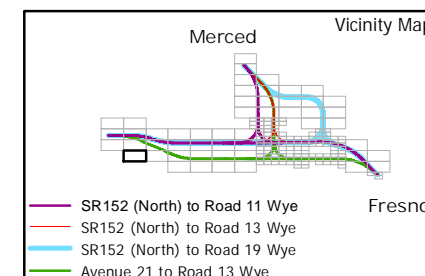
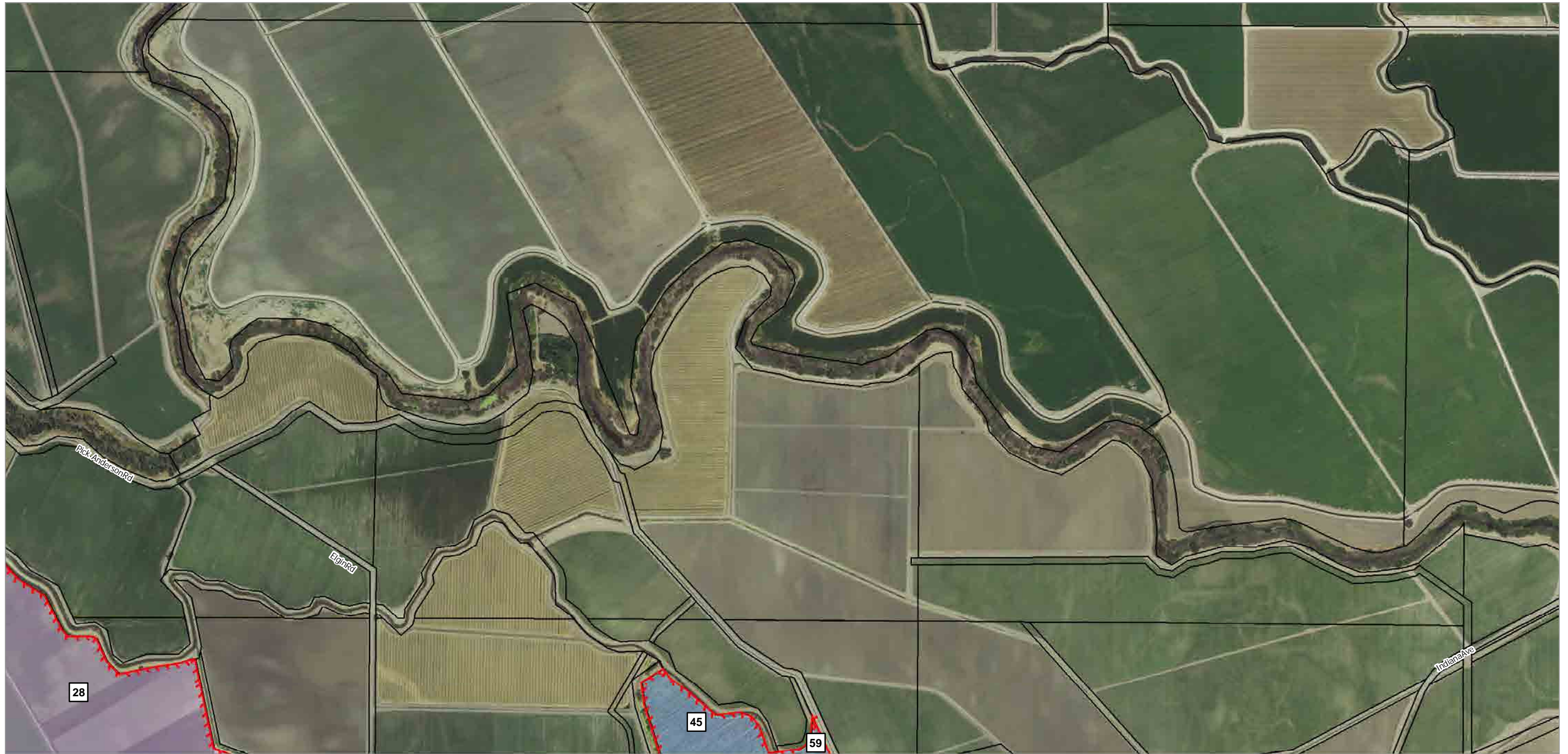
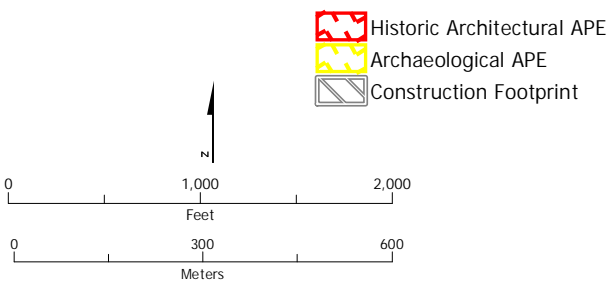


Figure 1 Area of Potential Effects Map



SUBJECT TO CHANGE - HSR ALIGNMENT IS NOT DETERMINED
SOURCE: ESRI, 2016

October 12, 2016



- Historic Architectural APE
- Archaeological APE
- Construction Footprint

- Eligibility**
- NRHP/CRHR Eligible¹
 - NRHP/CRHR Eligible
 - Not NRHP/CRHR Eligible¹
 - Not NRHP/CRHR Eligible
 - Streamlined¹
 - Streamlined

- Phased ID
- Vacant, Agricultural or No Effect
- Exempt, Modern
- Parcel

¹Previously documented in the Merced Fresno Section HASR and HPSR (Authority and FRA 2012a and b). There are no CEQA-only properties located in the APE for the Merced to Fresno Section: Central Valley Wye.

3	7		
2	5	10	14
1	4	9	13

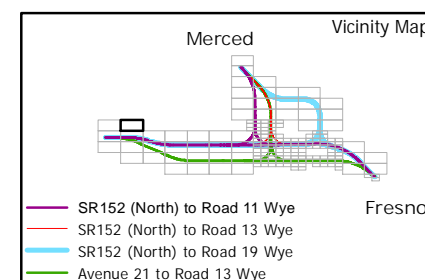
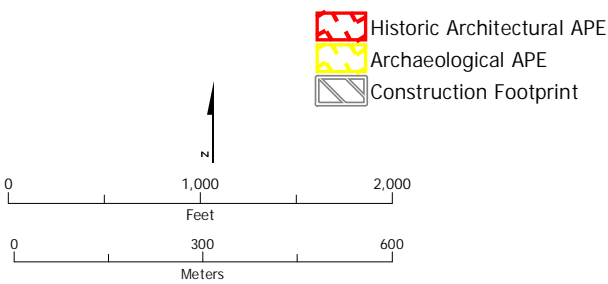


Figure 1 Area of Potential Effects Map



SUBJECT TO CHANGE - HSR ALIGNMENT IS NOT DETERMINED
SOURCE: ESRI, 2016

October 12, 2016



- Historic Architectural APE
 - Archaeological APE
 - Construction Footprint
- Eligibility**
- NRHP/CRHR Eligible¹
 - NRHP/CRHR Eligible
 - Not NRHP/CRHR Eligible¹
 - Not NRHP/CRHR Eligible
 - Streamlined¹
 - Streamlined

- Phased ID
- Vacant, Agricultural or No Effect
- Exempt, Modern
- Parcel

2	5	10	14	16
1	4	9	13	15
	6	8	12	18
			11	17

¹Previously documented in the Merced Fresno Section HASR and HPSR (Authority and FRA 2012a and b). There are no CEQA-only properties located in the APE for the Merced to Fresno Section: Central Valley Wye.

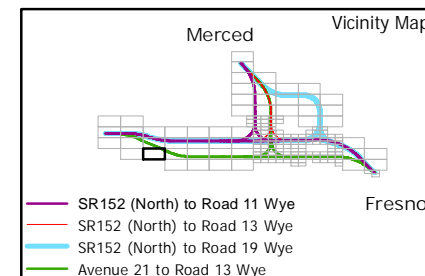
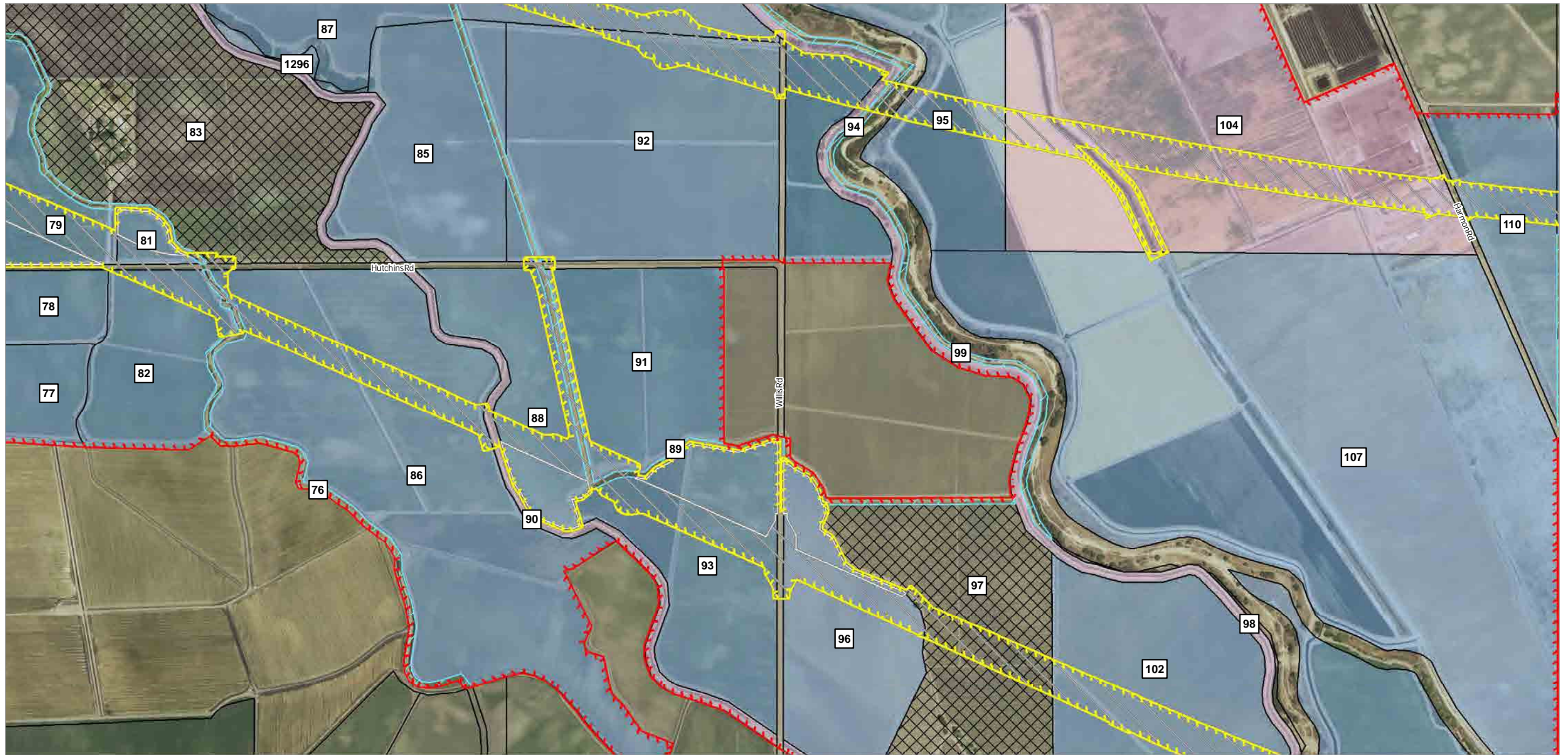
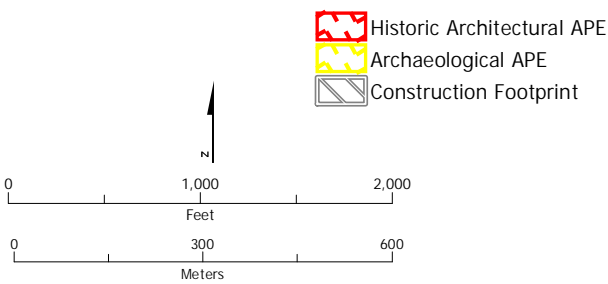


Figure 1 Area of Potential Effects Map



SUBJECT TO CHANGE - HSR ALIGNMENT IS NOT DETERMINED
SOURCE: ESRI, 2016

October 12, 2016



- Eligibility**
- NRHP/CRHR Eligible¹
 - NRHP/CRHR Eligible
 - Not NRHP/CRHR Eligible¹
 - Not NRHP/CRHR Eligible
 - Streamlined¹
 - Streamlined

- Phased ID
- Vacant, Agricultural or No Effect
- Exempt, Modern
- Parcel

¹Previously documented in the Merced Fresno Section HASR and HPSR (Authority and FRA 2012a and b). There are no CEQA-only properties located in the APE for the Merced to Fresno Section: Central Valley Wye.

3	7			
2	5	10	14	16
1	4	9	13	15
	6	8	12	18
			11	17

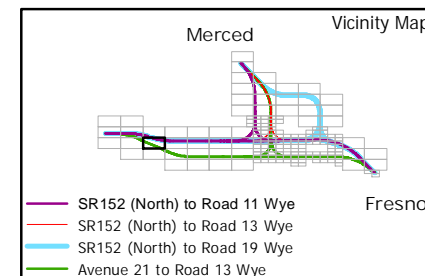
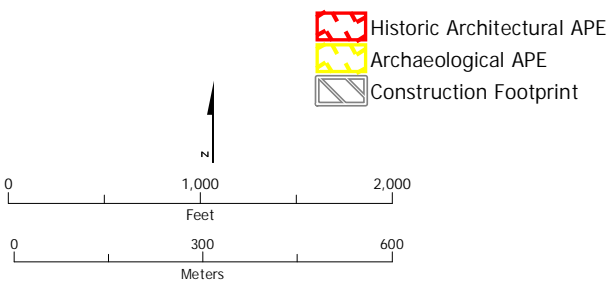


Figure 1 Area of Potential Effects Map



SUBJECT TO CHANGE - HSR ALIGNMENT IS NOT DETERMINED
SOURCE: ESRI, 2016

October 12, 2016



- Eligibility**
- NRHP/CRHR Eligible¹
 - NRHP/CRHR Eligible
 - Not NRHP/CRHR Eligible¹
 - Not NRHP/CRHR Eligible
 - Streamlined¹
 - Streamlined

- Phased ID
- Vacant, Agricultural or No Effect
- Exempt, Modern
- Parcel

¹Previously documented in the Merced Fresno Section HASR and HPSR (Authority and FRA 2012a and b). There are no CEQA-only properties located in the APE for the Merced to Fresno Section: Central Valley Wye.

3	7
2	5 10 14 16
1	4 9 13 15
	6 8 12 18

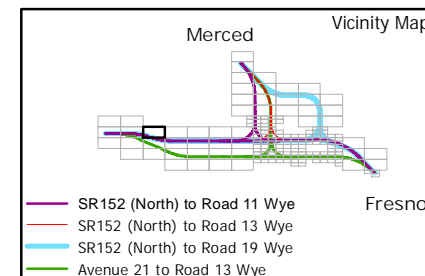
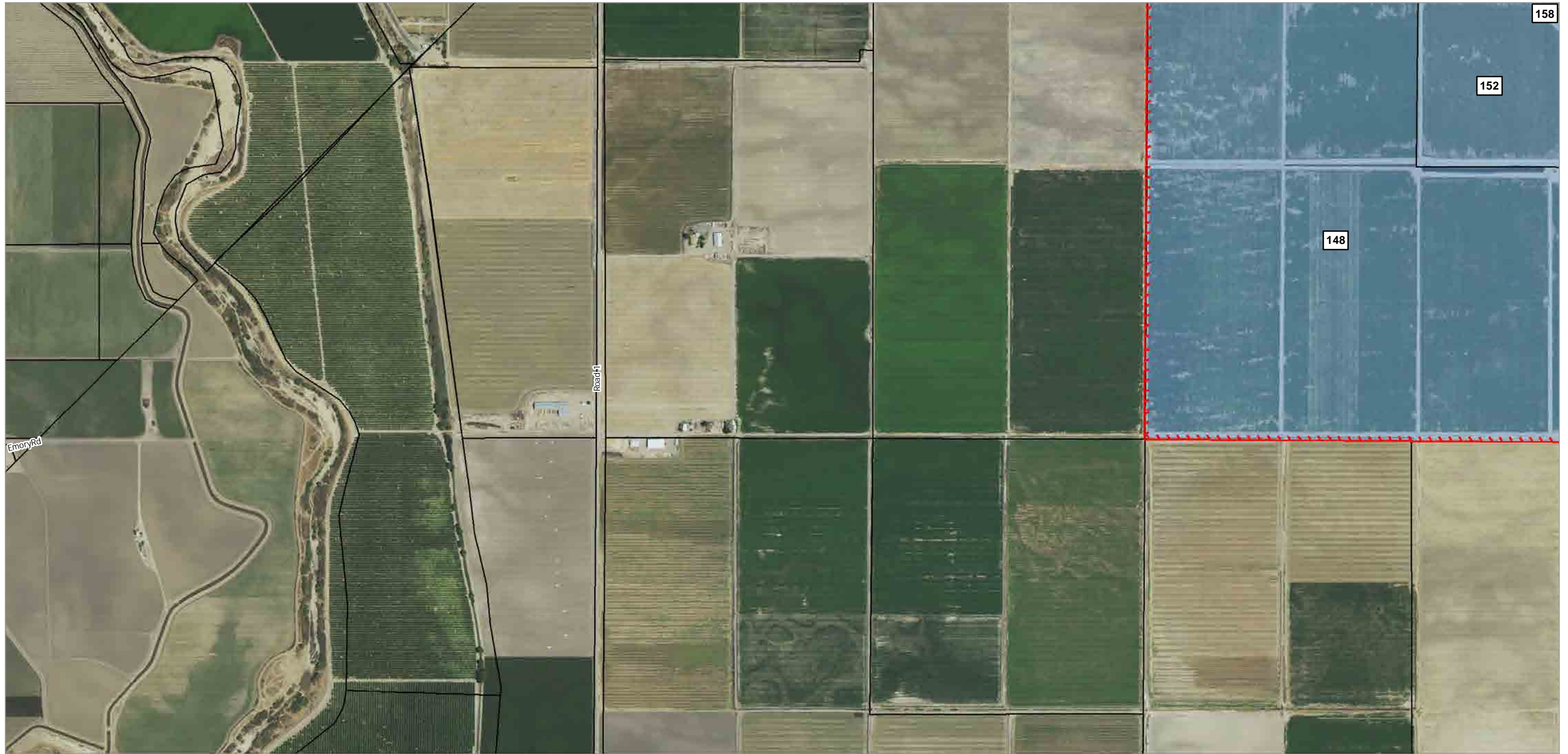
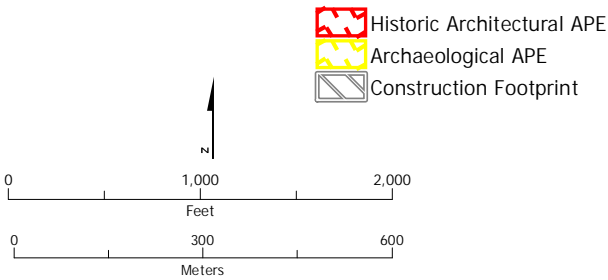


Figure 1 Area of Potential Effects Map



SUBJECT TO CHANGE - HSR ALIGNMENT IS NOT DETERMINED
SOURCE: ESRI, 2016

October 12, 2016



- Historic Architectural APE
- Archaeological APE
- Construction Footprint

- Eligibility**
- NRHP/CRHR Eligible¹
 - NRHP/CRHR Eligible
 - Not NRHP/CRHR Eligible¹
 - Not NRHP/CRHR Eligible
 - Streamlined¹
 - Streamlined

- Phased ID
- Vacant, Agricultural or No Effect
- Exempt, Modern
- Parcel

¹Previously documented in the Merced Fresno Section HASR and HPSR (Authority and FRA 2012a and b). There are no CEQA-only properties located in the APE for the Merced to Fresno Section: Central Valley Wye.

4	9	13	15	19
6	8	12	18	22
		11	17	21

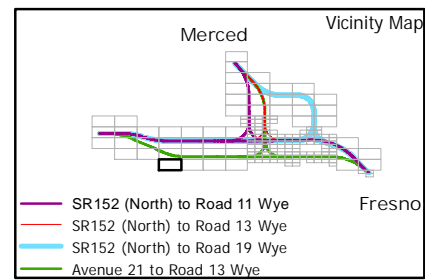
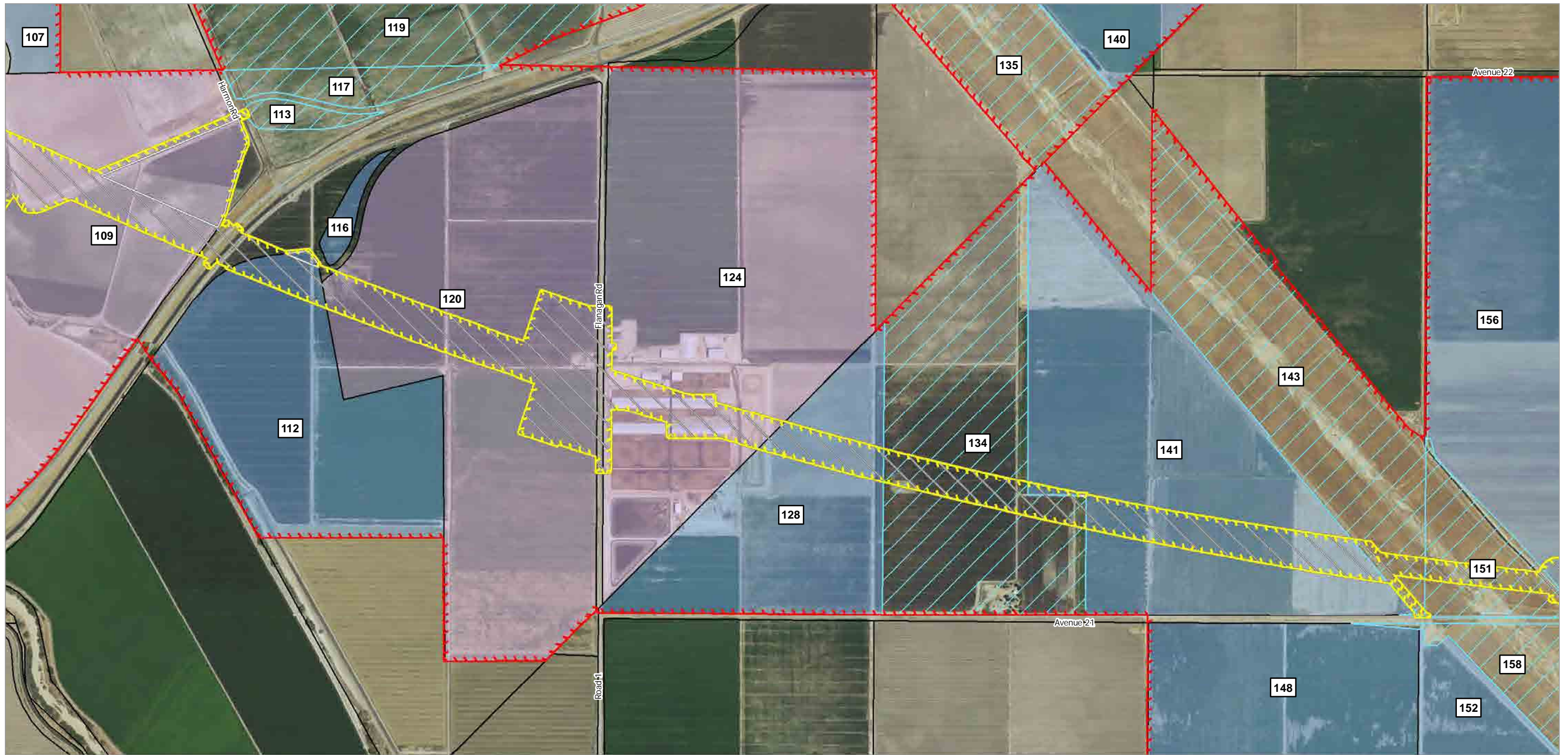
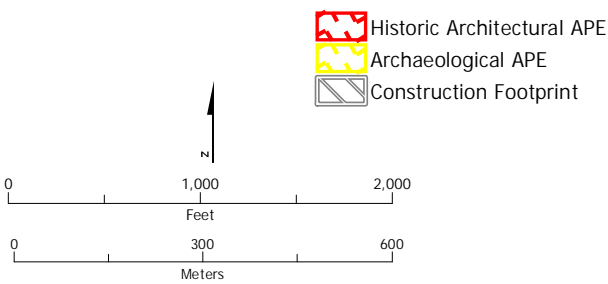


Figure 1 Area of Potential Effects Map



SUBJECT TO CHANGE - HSR ALIGNMENT IS NOT DETERMINED
SOURCE: ESRI, 2016

October 12, 2016



- Historic Architectural APE
- Archaeological APE
- Construction Footprint

- Eligibility**
- NRHP/CRHR Eligible¹
 - NRHP/CRHR Eligible
 - Not NRHP/CRHR Eligible¹
 - Not NRHP/CRHR Eligible
 - Streamlined¹
 - Streamlined

- Phased ID
- Vacant, Agricultural or No Effect
- Exempt, Modern
- Parcel

¹Previously documented in the Merced Fresno Section HASR and HPSR (Authority and FRA 2012a and b). There are no CEQA-only properties located in the APE for the Merced to Fresno Section: Central Valley Wye.

5	10	14	16	20
4	9	13	15	19
6	8	12	18	22
		11	17	21

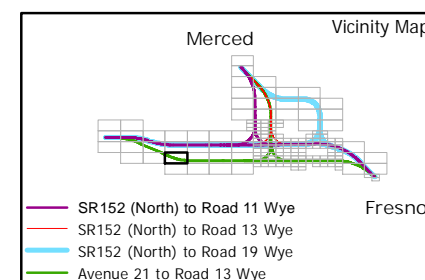
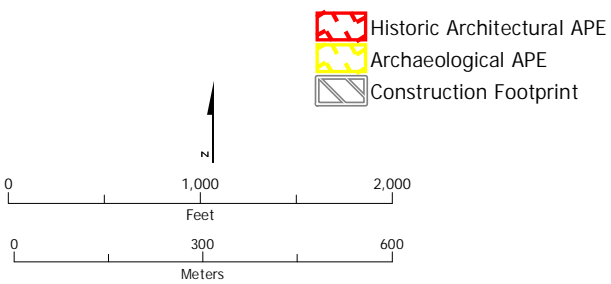


Figure 1 Area of Potential Effects Map



SUBJECT TO CHANGE - HSR ALIGNMENT IS NOT DETERMINED
SOURCE: ESRI, 2016

October 12, 2016



- Eligibility**
- NRHP/CRHR Eligible¹
 - NRHP/CRHR Eligible
 - Not NRHP/CRHR Eligible¹
 - Not NRHP/CRHR Eligible
 - Streamlined¹
 - Streamlined

- Phased ID
- Vacant, Agricultural or No Effect
- Exempt, Modern
- Parcel

¹Previously documented in the Merced Fresno Section HASR and HPSR (Authority and FRA 2012a and b). There are no CEQA-only properties located in the APE for the Merced to Fresno Section: Central Valley Wye.

7				
5	10	14	16	20
4	9	13	15	19
6	8	12	18	22
		11	17	21

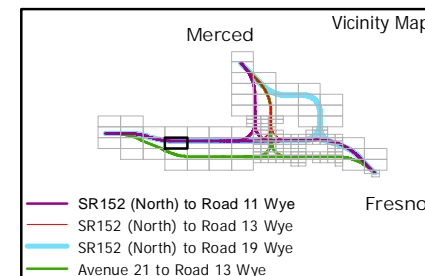
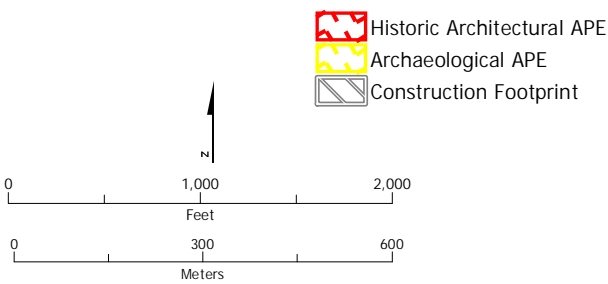


Figure 1 Area of Potential Effects Map



SUBJECT TO CHANGE - HSR ALIGNMENT IS NOT DETERMINED
SOURCE: ESRI, 2016

October 12, 2016



- Eligibility**
- NRHP/CRHR Eligible¹
 - NRHP/CRHR Eligible
 - Not NRHP/CRHR Eligible¹
 - Not NRHP/CRHR Eligible
 - Streamlined¹
 - Streamlined
- Other Symbols:**
- Historic Architectural APE
 - Archaeological APE
 - Construction Footprint
 - Phased ID
 - Vacant, Agricultural or No Effect
 - Exempt, Modern
 - Parcel

¹Previously documented in the Merced Fresno Section HASR and HPSR (Authority and FRA 2012a and b). There are no CEQA-only properties located in the APE for the Merced to Fresno Section: Central Valley Wye.

7				
5	10	14	16	20
4	9	13	15	19
6	8	12	18	22

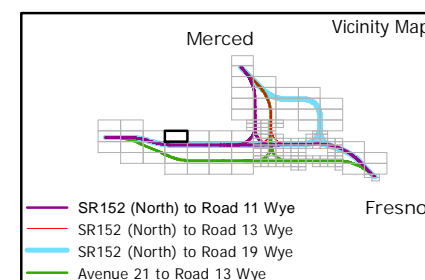
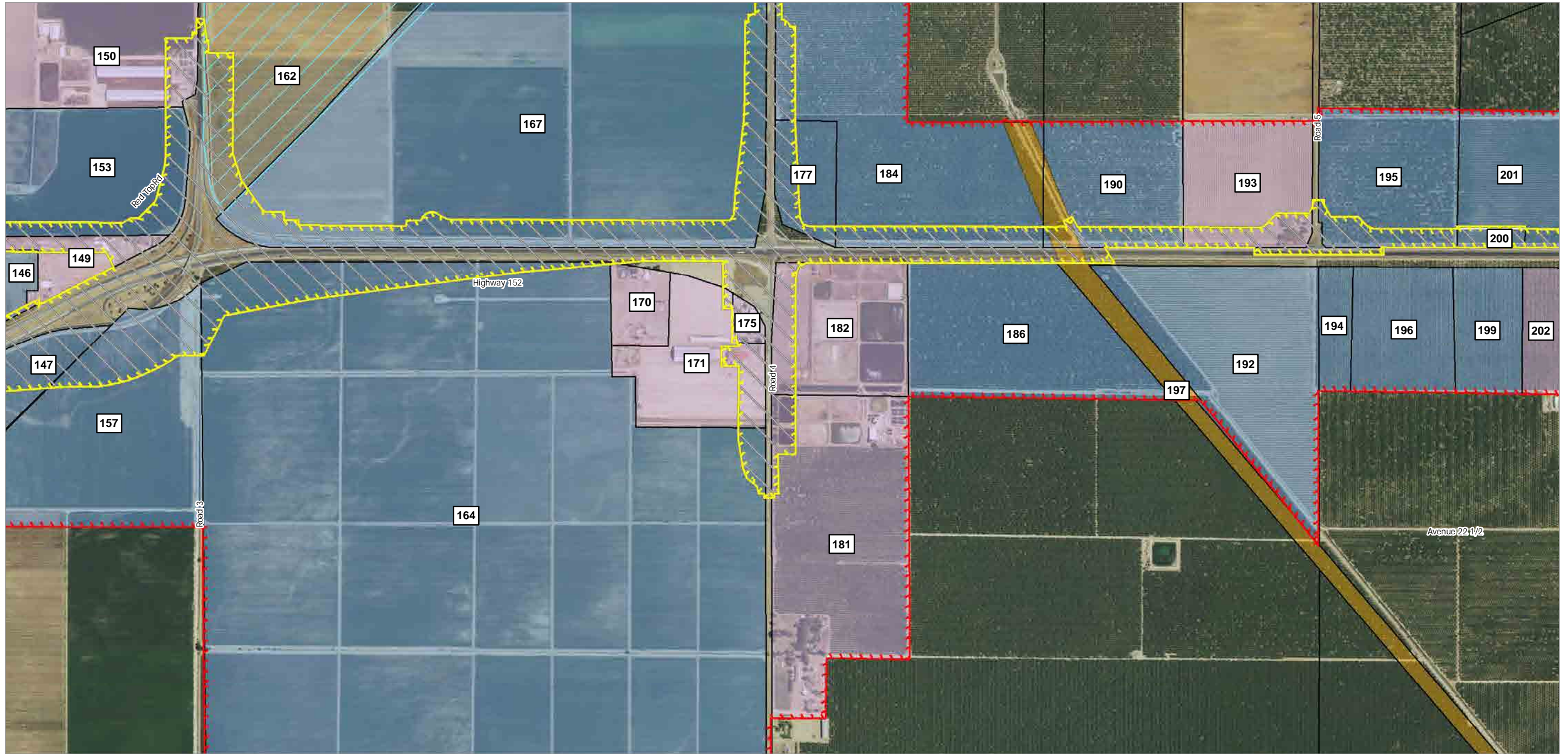
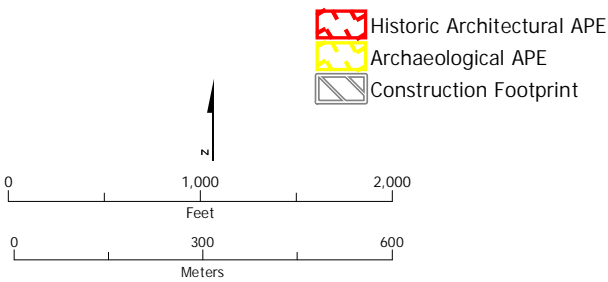


Figure 1 Area of Potential Effects Map



SUBJECT TO CHANGE - HSR ALIGNMENT IS NOT DETERMINED
SOURCE: ESRI, 2016

October 12, 2016



- Eligibility**
- NRHP/CRHR Eligible¹
 - NRHP/CRHR Eligible
 - Not NRHP/CRHR Eligible¹
 - Not NRHP/CRHR Eligible
 - Streamlined¹
 - Streamlined

- Phased ID
- Vacant, Agricultural or No Effect
- Exempt, Modern
- Parcel

¹Previously documented in the Merced Fresno Section HASR and HPSR (Authority and FRA 2012a and b). There are no CEQA-only properties located in the APE for the Merced to Fresno Section: Central Valley Wye.

10	14	16	20	27
9	13	15	19	26
8	12	18	22	25
11	17	21	24	

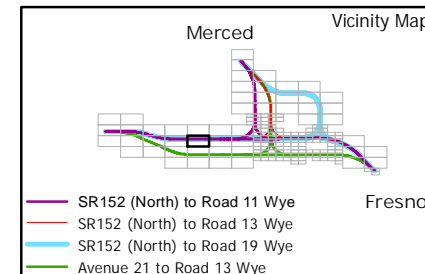
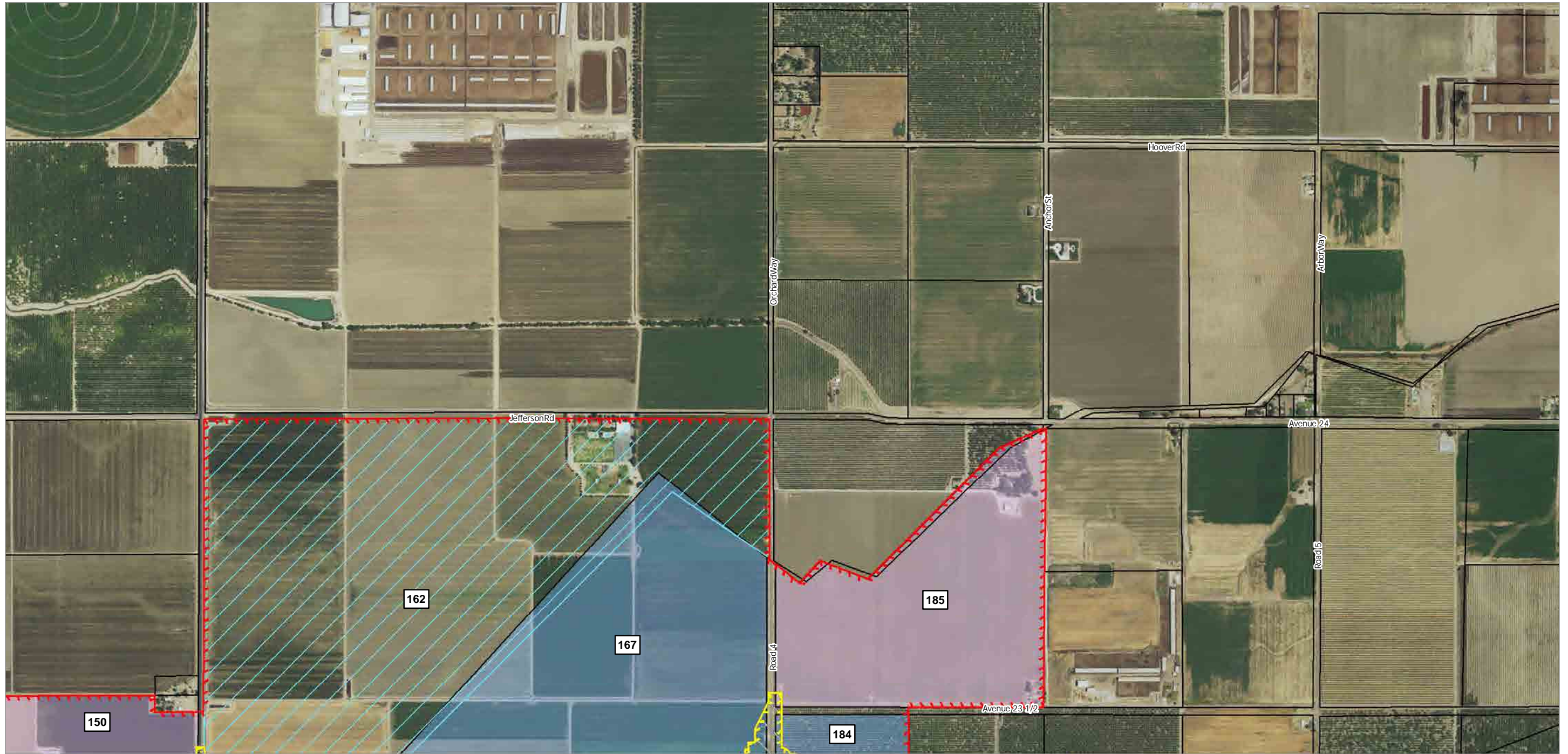
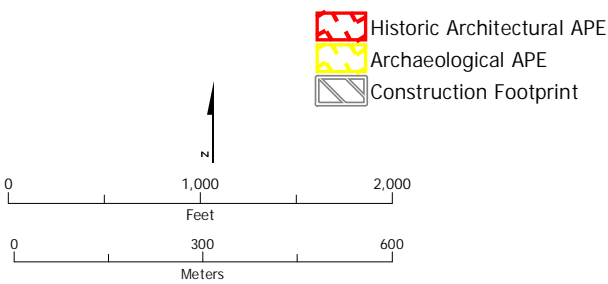


Figure 1 Area of Potential Effects Map



SUBJECT TO CHANGE - HSR ALIGNMENT IS NOT DETERMINED
SOURCE: ESRI, 2016

October 12, 2016



- Eligibility**
- NRHP/CRHR Eligible¹
 - NRHP/CRHR Eligible
 - Not NRHP/CRHR Eligible¹
 - Not NRHP/CRHR Eligible
 - Streamlined¹
 - Streamlined
- Other Symbols**
- Historic Architectural APE
 - Archaeological APE
 - Construction Footprint
 - Phased ID
 - Vacant, Agricultural or No Effect
 - Exempt, Modern
 - Parcel

¹Previously documented in the Merced Fresno Section HASR and HPSR (Authority and FRA 2012a and b). There are no CEQA-only properties located in the APE for the Merced to Fresno Section: Central Valley Wye.

					32
10	14	16	20	27	
9	13	15	19	26	
8	12	18	22	25	

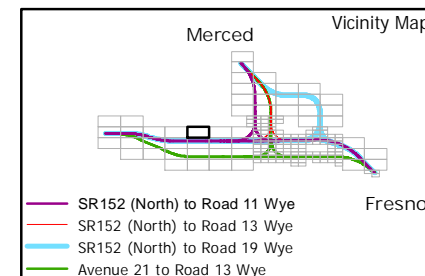
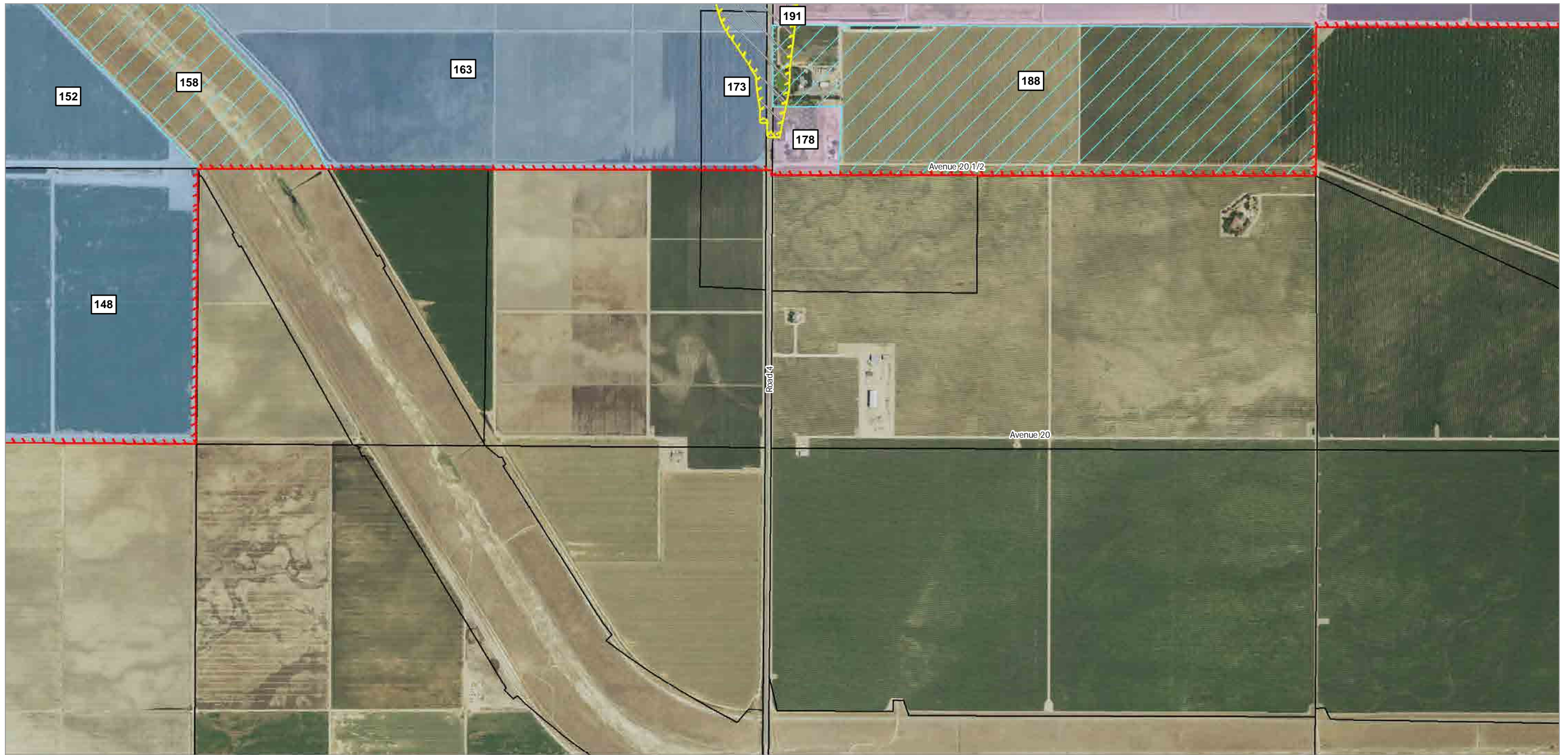
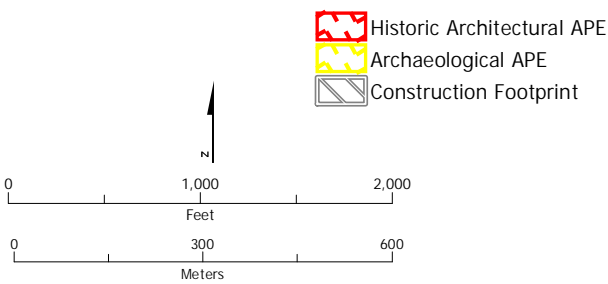


Figure 1 Area of Potential Effects Map



SUBJECT TO CHANGE - HSR ALIGNMENT IS NOT DETERMINED
SOURCE: ESRI, 2016

October 12, 2016



- Eligibility**
- NRHP/CRHR Eligible¹
 - NRHP/CRHR Eligible
 - Not NRHP/CRHR Eligible¹
 - Not NRHP/CRHR Eligible
 - Streamlined¹
 - Streamlined
- Phased ID**
- Vacant, Agricultural or No Effect
 - Exempt, Modern
 - Parcel

¹Previously documented in the Merced Fresno Section HASR and HPSR (Authority and FRA 2012a and b). There are no CEQA-only properties located in the APE for the Merced to Fresno Section: Central Valley Wye.

9	13	15	19	26
8	12	18	22	25
	11	17	21	24

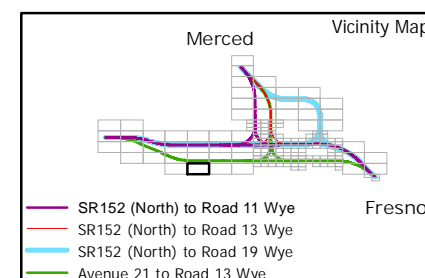
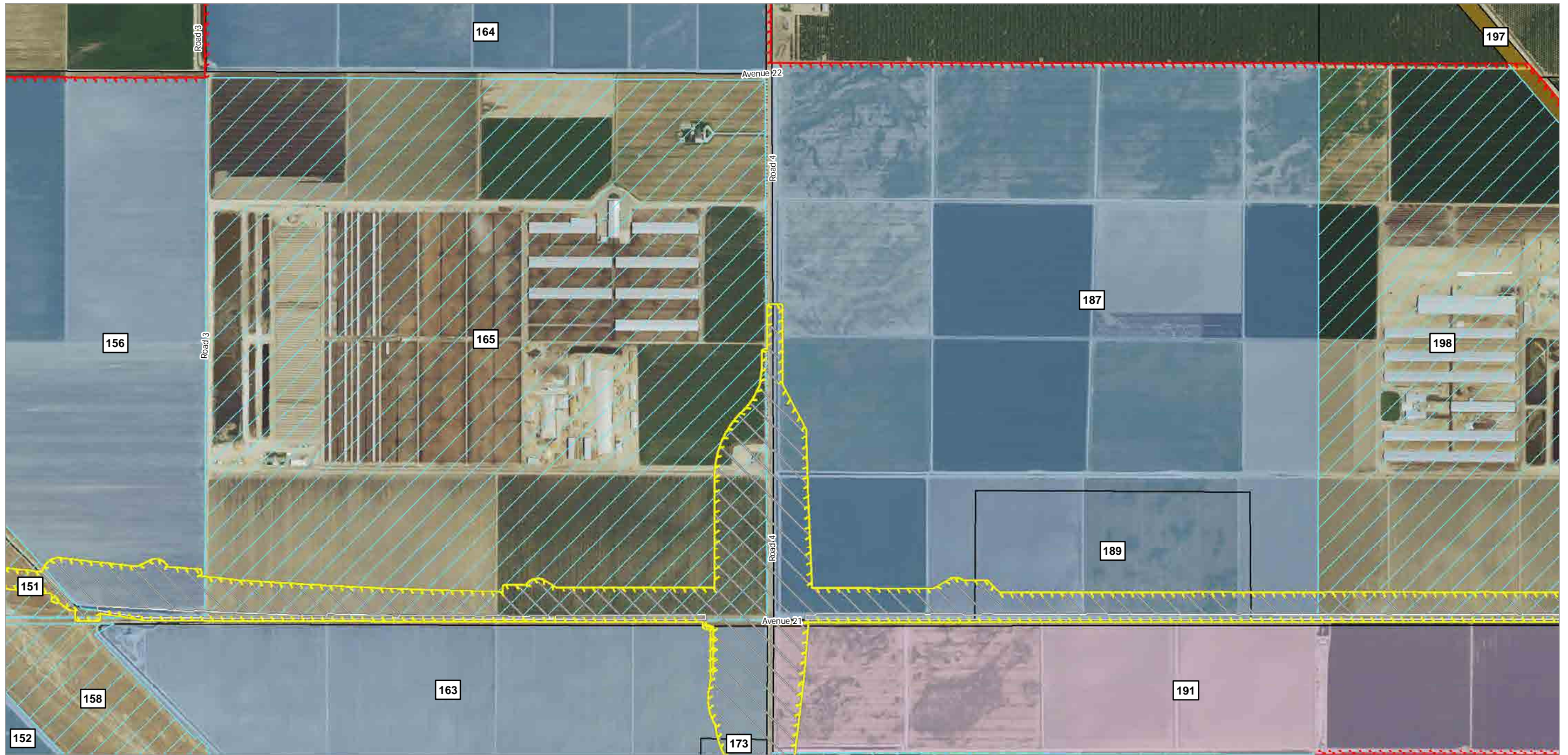
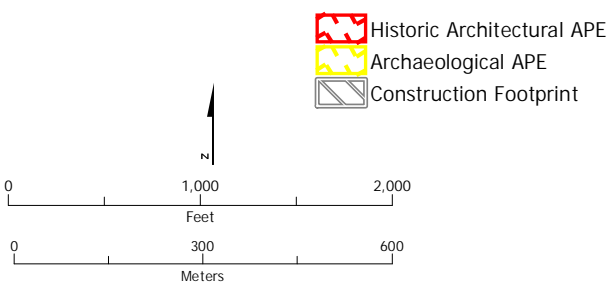


Figure 1 Area of Potential Effects Map



SUBJECT TO CHANGE - HSR ALIGNMENT IS NOT DETERMINED
 SOURCE: ESRI, 2016

October 12, 2016



- Eligibility**
- NRHP/CRHR Eligible¹
 - NRHP/CRHR Eligible
 - Not NRHP/CRHR Eligible¹
 - Not NRHP/CRHR Eligible
 - Streamlined¹
 - Streamlined

- Phased ID**
- Vacant, Agricultural or No Effect
 - Exempt, Modern
 - Parcel

¹Previously documented in the Merced Fresno Section HASR and HPSR (Authority and FRA 2012a and b). There are no CEQA-only properties located in the APE for the Merced to Fresno Section: Central Valley Wye.

10	14	16	20	27
9	13	15	19	26
8	12	18	22	25
	11	17	21	24

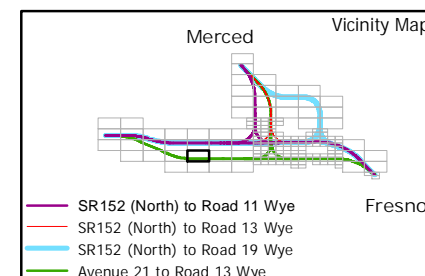
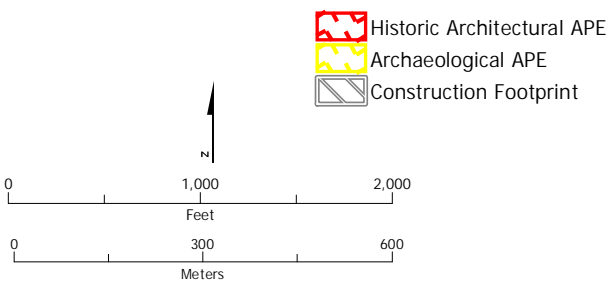


Figure 1 Area of Potential Effects Map



SUBJECT TO CHANGE - HSR ALIGNMENT IS NOT DETERMINED
SOURCE: ESRI, 2016

October 12, 2016



- Eligibility**
- NRHP/CRHR Eligible¹
 - NRHP/CRHR Eligible
 - Not NRHP/CRHR Eligible¹
 - Not NRHP/CRHR Eligible
 - Streamlined¹
 - Streamlined
- Other Symbols:**
- Historic Architectural APE
 - Archaeological APE
 - Construction Footprint
 - Parcel
 - Phased ID
 - Vacant, Agricultural or No Effect
 - Exempt, Modern

¹Previously documented in the Merced Fresno Section HASR and HPSR (Authority and FRA 2012a and b). There are no CEQA-only properties located in the APE for the Merced to Fresno Section: Central Valley Wye.

14	16	20	27
13	15	19	26
12	18	22	25
11	17	21	24

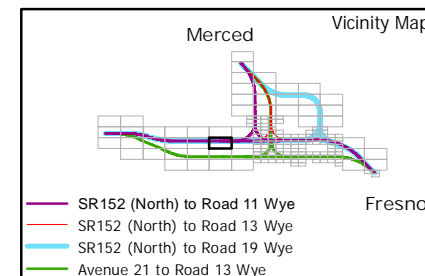
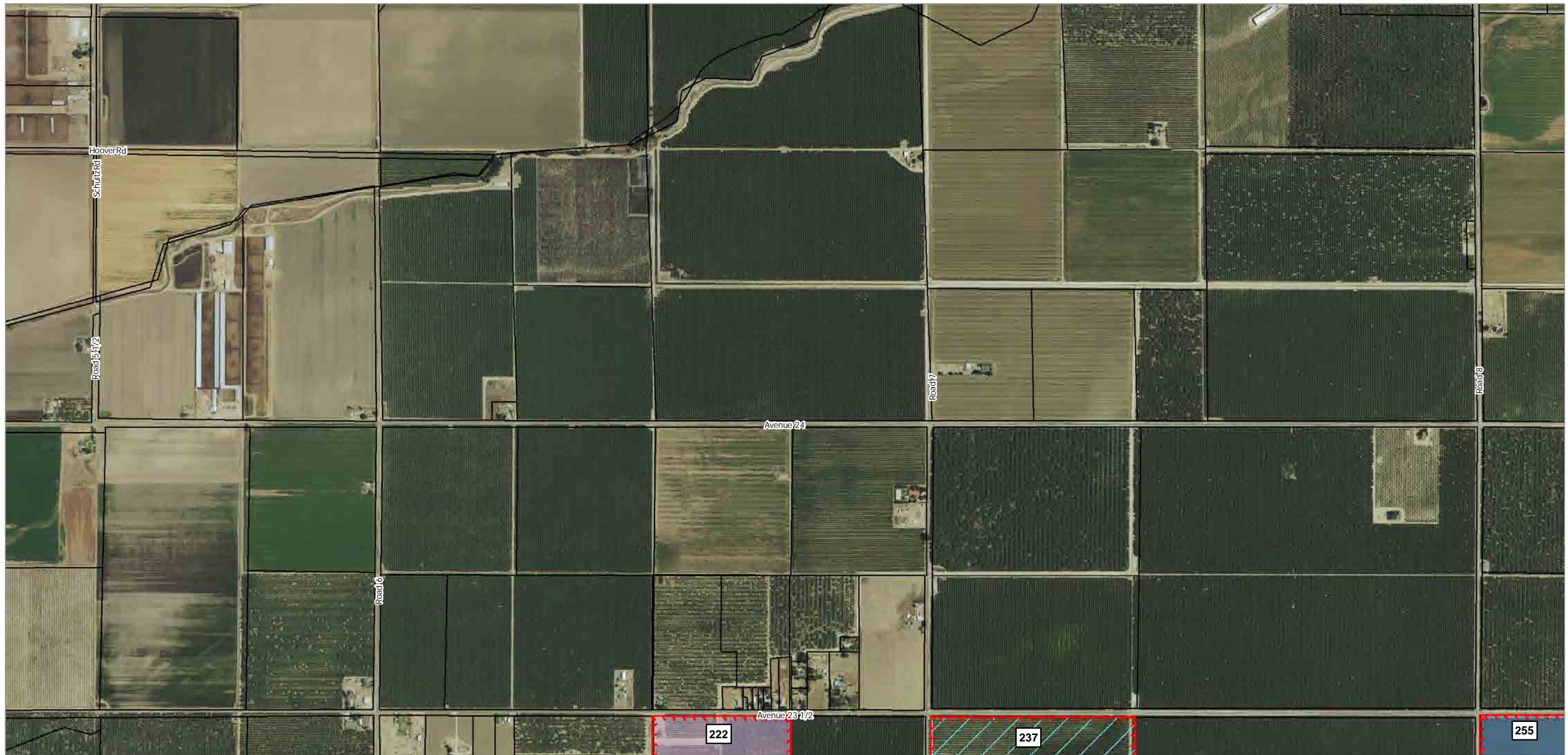
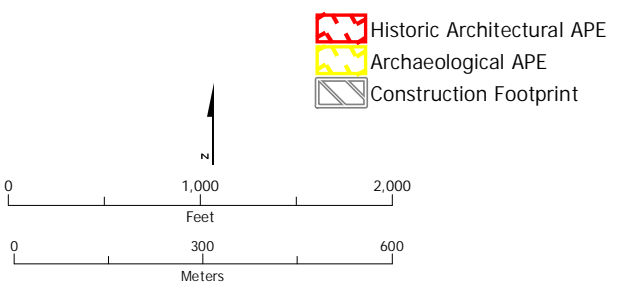


Figure 1 Area of Potential Effects Map



SUBJECT TO CHANGE - HSR ALIGNMENT IS NOT DETERMINED
SOURCE: ESRI, 2016

October 12, 2016



- Historic Architectural APE
 - Archaeological APE
 - Construction Footprint
- Eligibility**
- NRHP/CRHR Eligible¹
 - NRHP/CRHR Eligible
 - Not NRHP/CRHR Eligible¹
 - Not NRHP/CRHR Eligible
 - Streamlined¹
 - Streamlined
- Phased ID
 - Vacant, Agricultural or No Effect
 - Exempt, Modern
 - Parcel

¹Previously documented in the Merced Fresno Section HASR and HPSR (Authority and FRA 2012a and b). There are no CEQA-only properties located in the APE for the Merced to Fresno Section: Central Valley Wye.

			32	63
14	16	20	27	
13	15	19	26	
12	18	22	25	

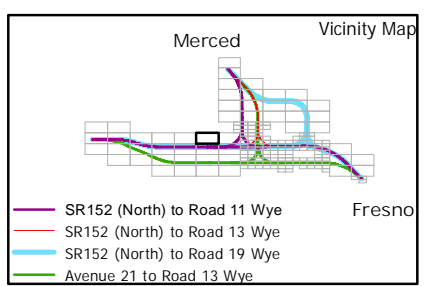
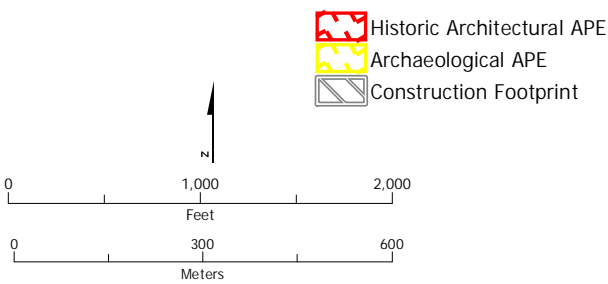


Figure 1 Area of Potential Effects Map



SUBJECT TO CHANGE - HSR ALIGNMENT IS NOT DETERMINED
SOURCE: ESRI, 2016

October 12, 2016



- Eligibility**
- NRHP/CRHR Eligible¹
 - NRHP/CRHR Eligible
 - Not NRHP/CRHR Eligible¹
 - Not NRHP/CRHR Eligible
 - Streamlined¹
 - Streamlined
- Phased ID**
- Vacant, Agricultural or No Effect
 - Exempt, Modern
 - Parcel

¹Previously documented in the Merced Fresno Section HASR and HPSR (Authority and FRA 2012a and b). There are no CEQA-only properties located in the APE for the Merced to Fresno Section: Central Valley Wye.

13	15	19	26
12	18	22	25
11	17	21	24

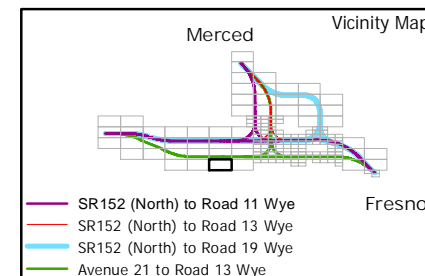
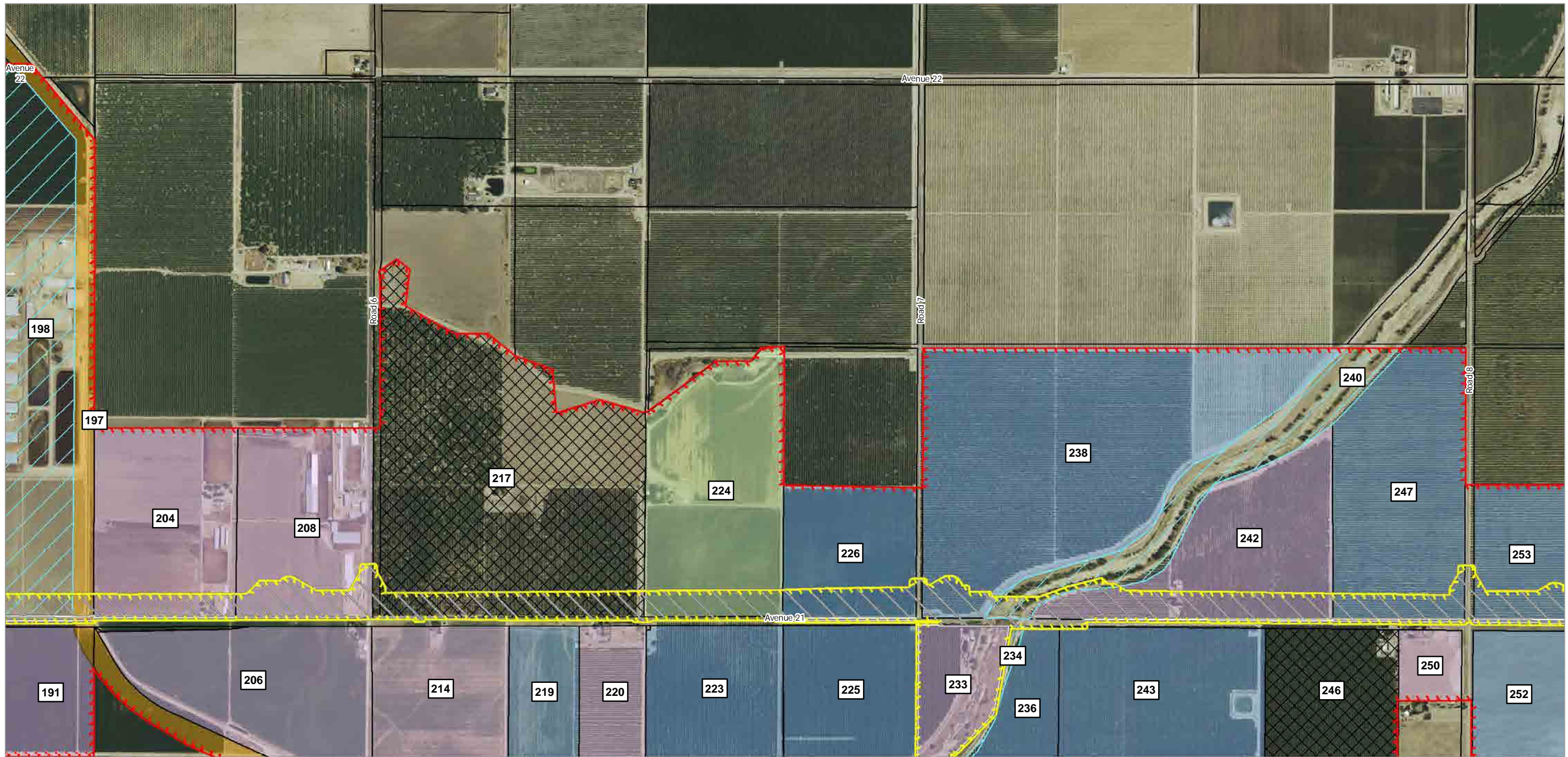
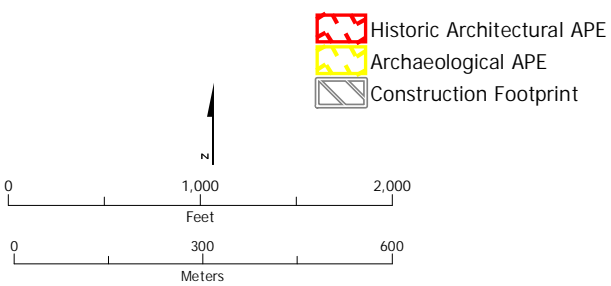


Figure 1 Area of Potential Effects Map



SUBJECT TO CHANGE - HSR ALIGNMENT IS NOT DETERMINED
SOURCE: ESRI, 2016

October 12, 2016



- Eligibility**
- NRHP/CRHR Eligible¹
 - NRHP/CRHR Eligible
 - Not NRHP/CRHR Eligible¹
 - Not NRHP/CRHR Eligible
 - Streamlined¹
 - Streamlined

- Phased ID
- Vacant, Agricultural or No Effect
- Exempt, Modern
- Parcel

¹Previously documented in the Merced Fresno Section HASR and HPSR (Authority and FRA 2012a and b). There are no CEQA-only properties located in the APE for the Merced to Fresno Section: Central Valley Wye.

14	16	20	27
13	15	19	26
12	18	22	25
11	17	21	24

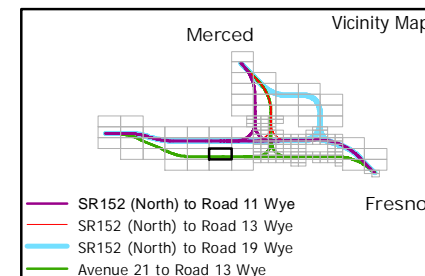
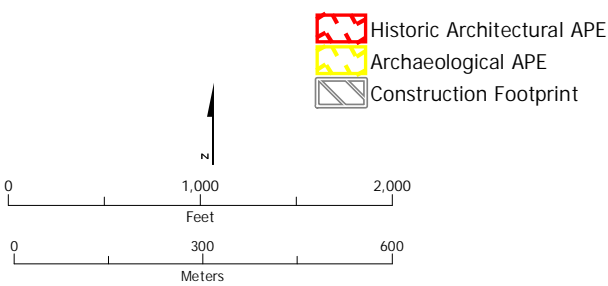


Figure 1 Area of Potential Effects Map



SUBJECT TO CHANGE - HSR ALIGNMENT IS NOT DETERMINED
SOURCE: ESRI, 2016

October 12, 2016



- Eligibility**
- NRHP/CRHR Eligible¹
 - NRHP/CRHR Eligible
 - Not NRHP/CRHR Eligible¹
 - Not NRHP/CRHR Eligible
 - Streamlined¹
 - Streamlined

- Phased ID
- Vacant, Agricultural or No Effect
- Exempt, Modern
- Parcel

¹Previously documented in the Merced Fresno Section HASR and HPSR (Authority and FRA 2012a and b). There are no CEQA-only properties located in the APE for the Merced to Fresno Section: Central Valley Wye.

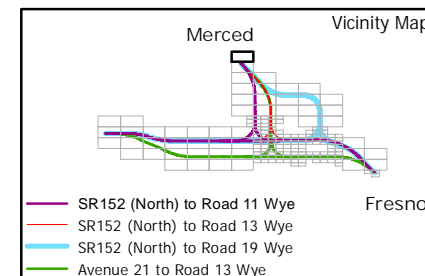
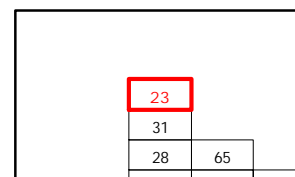
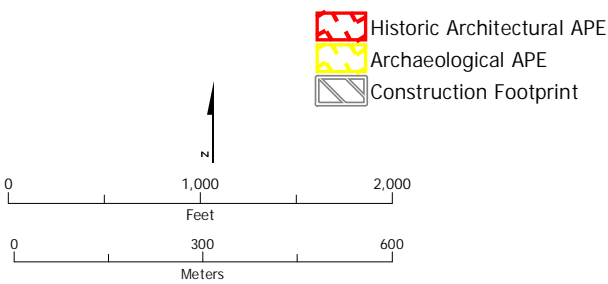


Figure 1 Area of Potential Effects Map



SUBJECT TO CHANGE - HSR ALIGNMENT IS NOT DETERMINED
 SOURCE: ESRI, 2016

October 12, 2016



- Eligibility**
- Historic Architectural APE
 - Archaeological APE
 - Construction Footprint
 - NRHP/CRHR Eligible¹
 - NRHP/CRHR Eligible
 - Not NRHP/CRHR Eligible¹
 - Not NRHP/CRHR Eligible
 - Streamlined¹
 - Streamlined
- Phased ID**
- Vacant, Agricultural or No Effect
 - Exempt, Modern
 - Parcel

¹Previously documented in the Merced Fresno Section HASR and HPSR (Authority and FRA 2012a and b). There are no CEQA-only properties located in the APE for the Merced to Fresno Section: Central Valley Wye.

15	19	26			
18	22	25			
17	21	24			

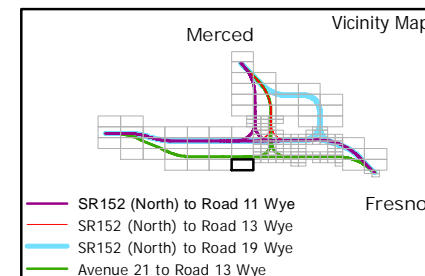
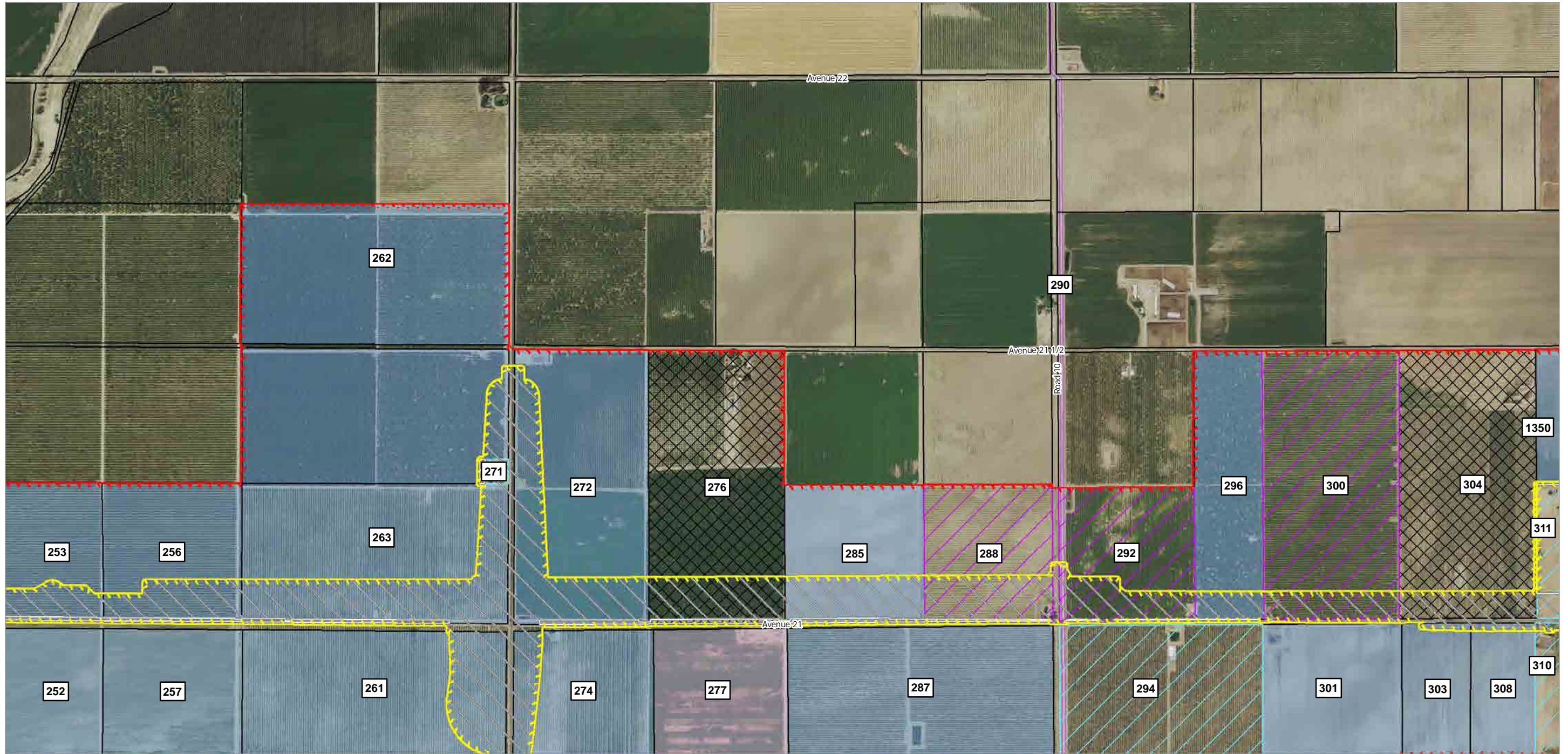
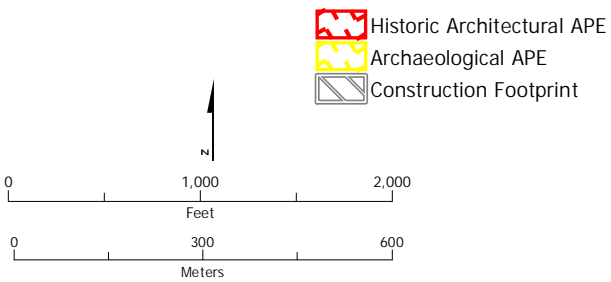


Figure 1 Area of Potential Effects Map



SUBJECT TO CHANGE - HSR ALIGNMENT IS NOT DETERMINED
SOURCE: ESRI, 2016

October 12, 2016



- Historic Architectural APE
- Archaeological APE
- Construction Footprint

- Eligibility**
- NRHP/CRHR Eligible¹
 - NRHP/CRHR Eligible
 - Not NRHP/CRHR Eligible¹
 - Not NRHP/CRHR Eligible
 - Streamlined¹
 - Streamlined

- Phased ID
- Vacant, Agricultural or No Effect
- Exempt, Modern
- Parcel

¹Previously documented in the Merced Fresno Section HASR and HPSR (Authority and FRA 2012a and b). There are no CEQA-only properties located in the APE for the Merced to Fresno Section: Central Valley Wye.

16	20	27	
15	19	26	
18	22	25	
17	21	24	

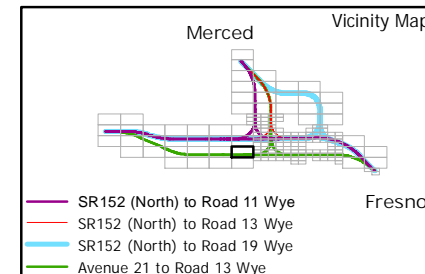
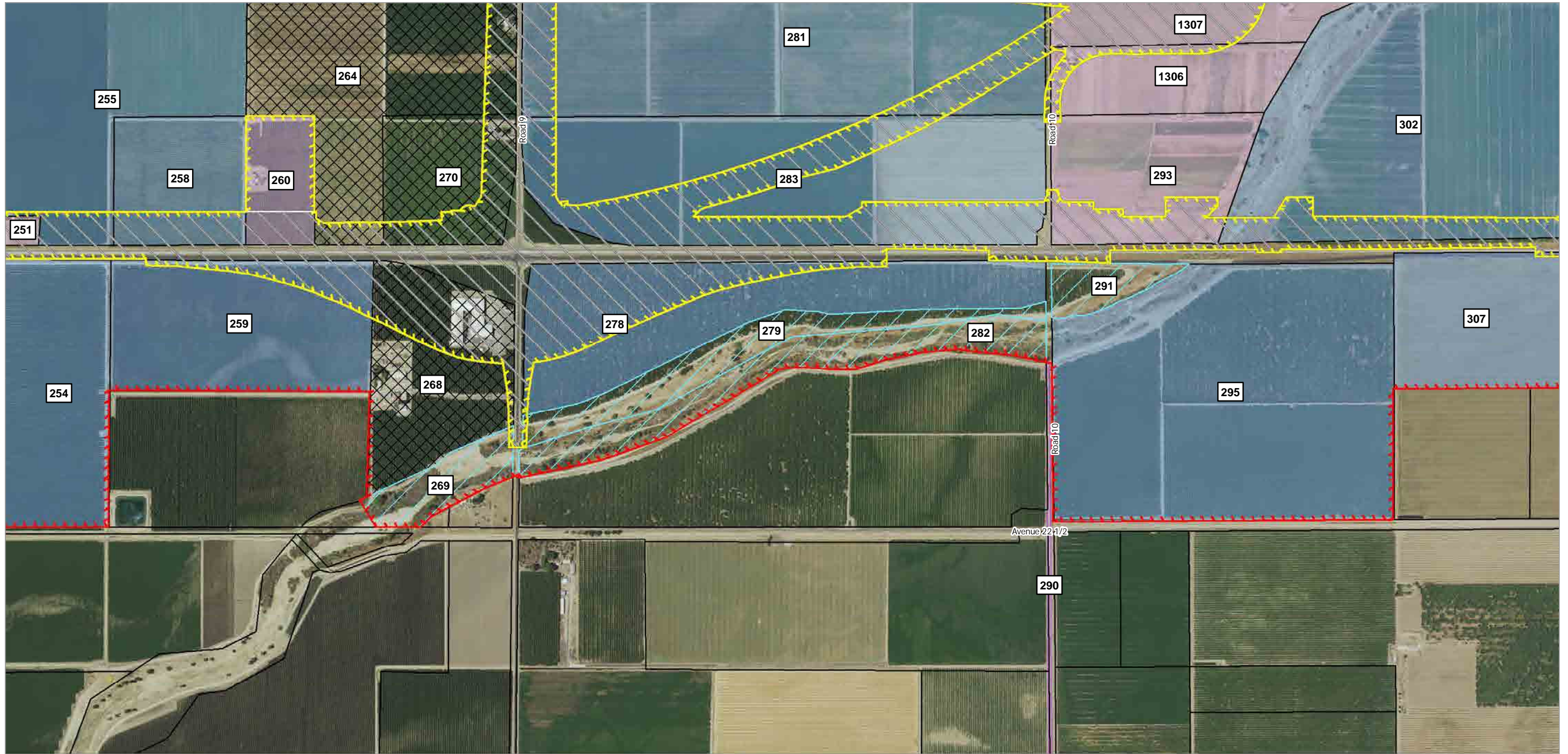
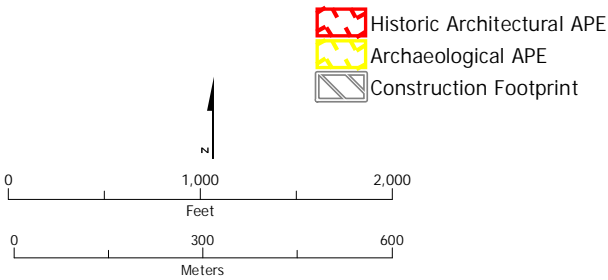


Figure 1 Area of Potential Effects Map



SUBJECT TO CHANGE - HSR ALIGNMENT IS NOT DETERMINED
 SOURCE: ESRI, 2016

October 12, 2016



- Eligibility**
- NRHP/CRHR Eligible¹
 - NRHP/CRHR Eligible
 - Not NRHP/CRHR Eligible¹
 - Not NRHP/CRHR Eligible
 - Streamlined¹
 - Streamlined

- Phased ID
- Vacant, Agricultural or No Effect
- Exempt, Modern
- Parcel

¹Previously documented in the Merced Fresno Section HASR and HPSR (Authority and FRA 2012a and b). There are no CEQA-only properties located in the APE for the Merced to Fresno Section: Central Valley Wye.

16	20	27
15	19	26
18	22	25
17	21	24

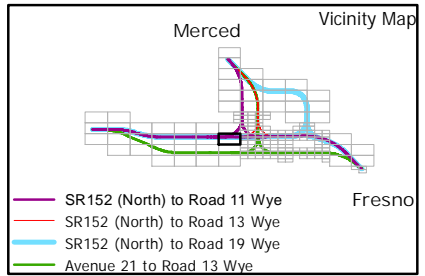
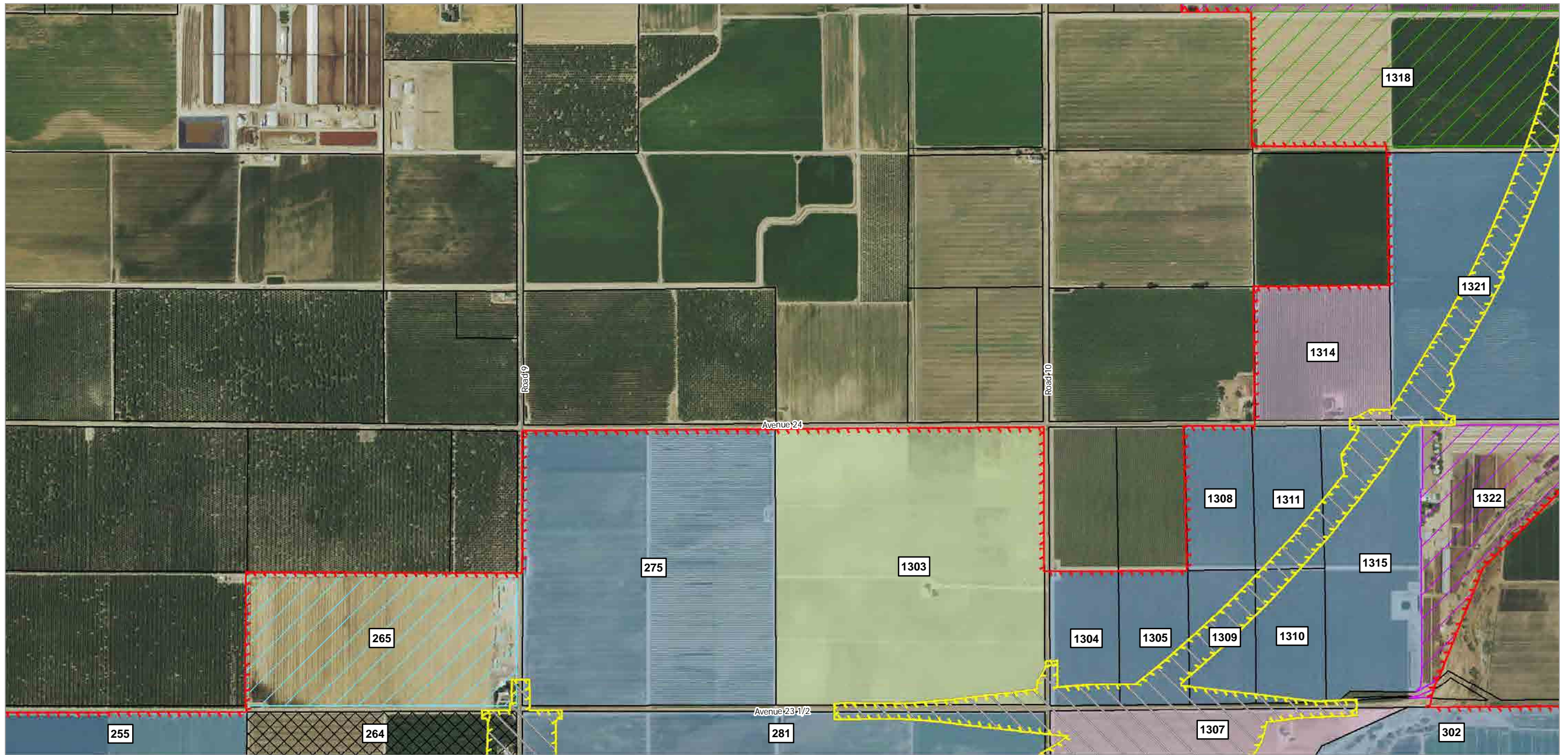
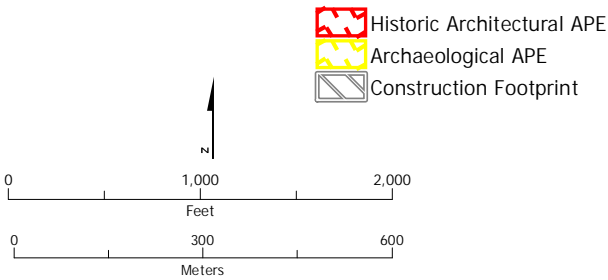


Figure 1 Area of Potential Effects Map



SUBJECT TO CHANGE - HSR ALIGNMENT IS NOT DETERMINED
SOURCE: ESRI, 2016

October 12, 2016



- Eligibility**
- NRHP/CRHR Eligible¹
 - NRHP/CRHR Eligible
 - Not NRHP/CRHR Eligible¹
 - Not NRHP/CRHR Eligible
 - Streamlined¹
 - Streamlined
- Other Symbols**
- Phased ID
 - Vacant, Agricultural or No Effect
 - Exempt, Modern
 - Parcel

¹Previously documented in the Merced Fresno Section HASR and HPSR (Authority and FRA 2012a and b). There are no CEQA-only properties located in the APE for the Merced to Fresno Section: Central Valley Wye.

		32	63	97
16	20	27		
15	19	26		
18	22	25		

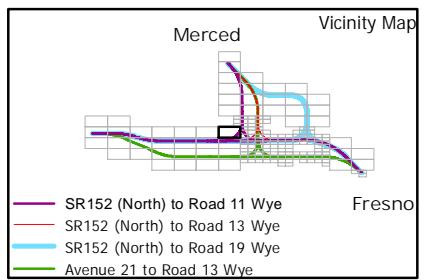
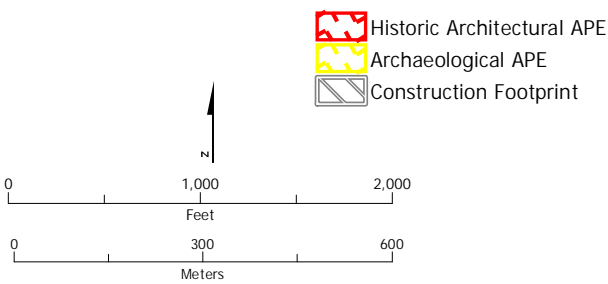


Figure 1 Area of Potential Effects Map



SUBJECT TO CHANGE - HSR ALIGNMENT IS NOT DETERMINED
SOURCE: ESRI, 2016

October 12, 2016



- Historic Architectural APE
- Archaeological APE
- Construction Footprint

- Eligibility**
- NRHP/CRHR Eligible¹
 - NRHP/CRHR Eligible
 - Not NRHP/CRHR Eligible¹
 - Not NRHP/CRHR Eligible
 - Streamlined¹
 - Streamlined

- Phased ID
- Vacant, Agricultural or No Effect
- Exempt, Modern
- Parcel

¹Previously documented in the Merced Fresno Section HASR and HPSR (Authority and FRA 2012a and b). There are no CEQA-only properties located in the APE for the Merced to Fresno Section: Central Valley Wye.

23		
31		
28	65	
30	64	98
29	62	99

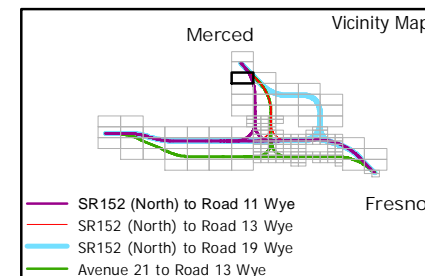

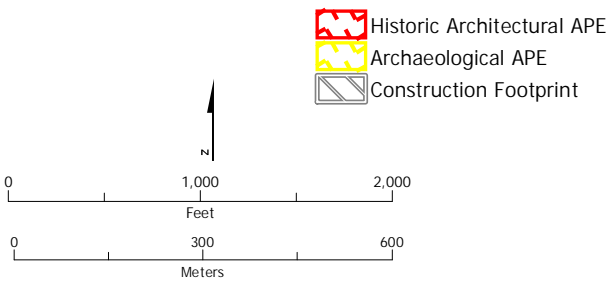


Figure 1 Area of Potential Effects Map



SUBJECT TO CHANGE - HSR ALIGNMENT IS NOT DETERMINED
 SOURCE: ESRI, 2016

October 12, 2016



- Historic Architectural APE
- Archaeological APE
- Construction Footprint

- Eligibility**
- NRHP/CRHR Eligible¹
 - NRHP/CRHR Eligible
 - Not NRHP/CRHR Eligible¹
 - Not NRHP/CRHR Eligible
 - Streamlined¹
 - Streamlined

- Phased ID
- Vacant, Agricultural or No Effect
- Exempt, Modern
- Parcel

¹Previously documented in the Merced Fresno Section HASR and HPSR (Authority and FRA 2012a and b). There are no CEQA-only properties located in the APE for the Merced to Fresno Section: Central Valley Wye.

28	65	
30	64	98
29	62	99
32	63	97

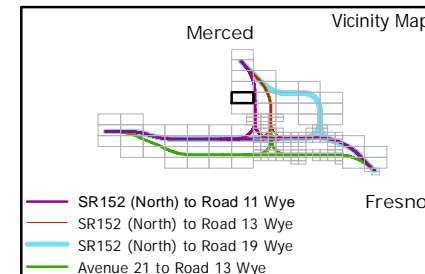
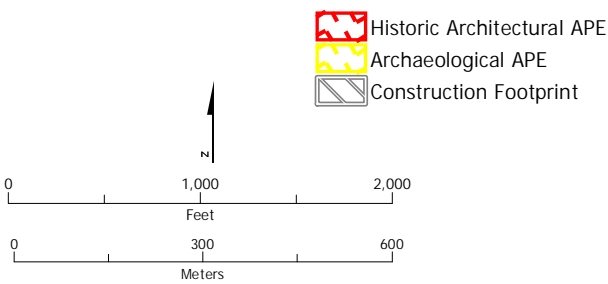


Figure 1 Area of Potential Effects Map



SUBJECT TO CHANGE - HSR ALIGNMENT IS NOT DETERMINED
 SOURCE: ESRI, 2016

October 12, 2016



- Eligibility**
- NRHP/CRHR Eligible¹
 - NRHP/CRHR Eligible
 - Not NRHP/CRHR Eligible¹
 - Not NRHP/CRHR Eligible
 - Streamlined¹
 - Streamlined
- Phased ID**
- Vacant, Agricultural or No Effect
 - Exempt, Modern
 - Parcel

¹Previously documented in the Merced Fresno Section HASR and HPSR (Authority and FRA 2012a and b). There are no CEQA-only properties located in the APE for the Merced to Fresno Section: Central Valley Wye.

31		
28	65	
30	64	98
29	62	99
32	63	97

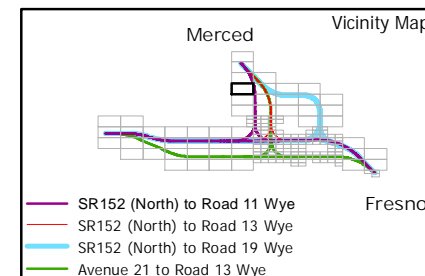
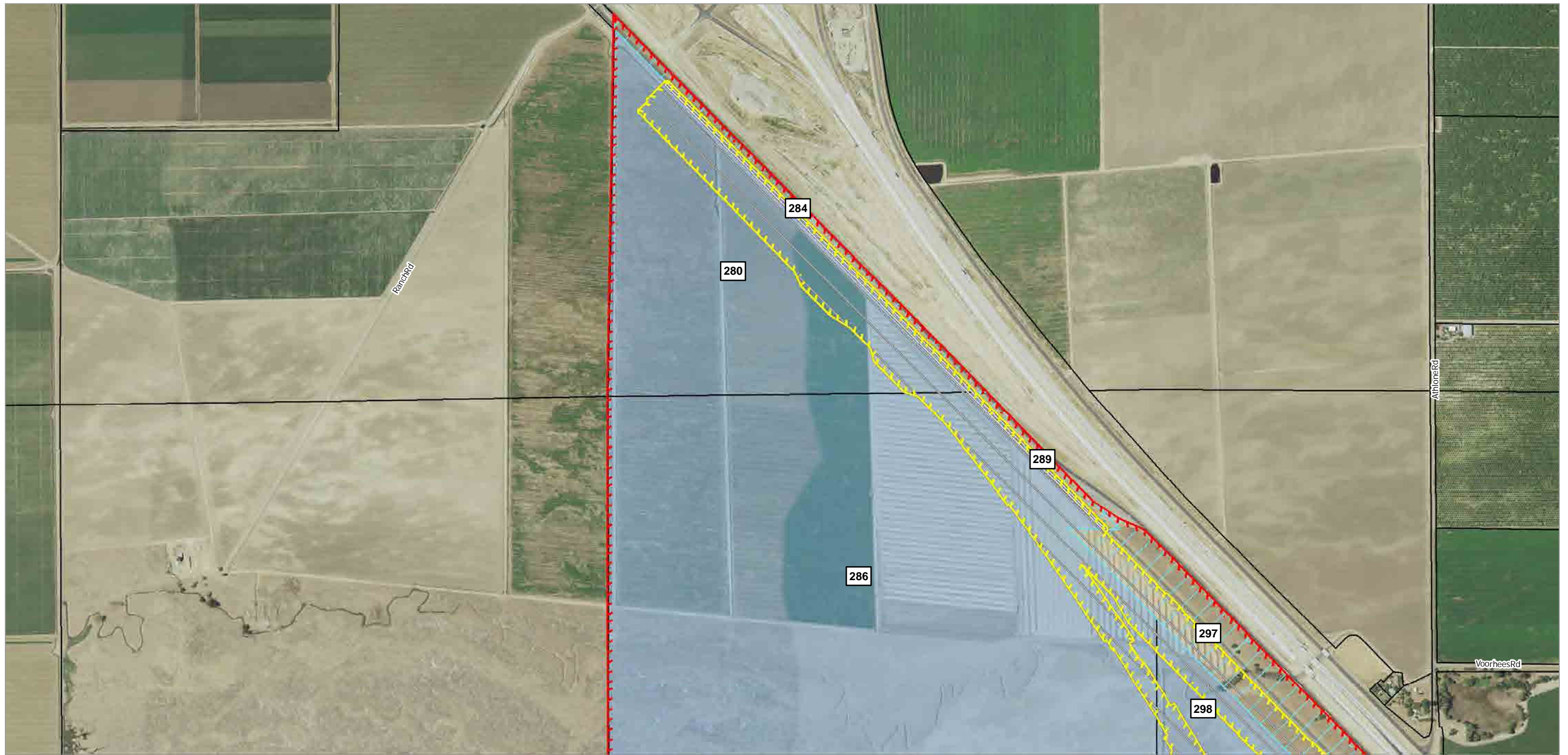
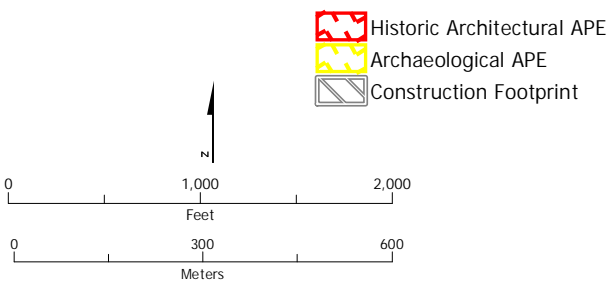


Figure 1 Area of Potential Effects Map



SUBJECT TO CHANGE - HSR ALIGNMENT IS NOT DETERMINED
 SOURCE: ESRI, 2016

October 12, 2016



- Historic Architectural APE
 - Archaeological APE
 - Construction Footprint
- Eligibility**
- NRHP/CRHR Eligible¹
 - NRHP/CRHR Eligible
 - Not NRHP/CRHR Eligible¹
 - Not NRHP/CRHR Eligible
 - Streamlined¹
 - Streamlined
- Phased ID
 - Vacant, Agricultural or No Effect
 - Exempt, Modern
 - Parcel

¹Previously documented in the Merced Fresno Section HASR and HPSR (Authority and FRA 2012a and b). There are no CEQA-only properties located in the APE for the Merced to Fresno Section: Central Valley Wye.

23		
31		
28	65	
30	64	98

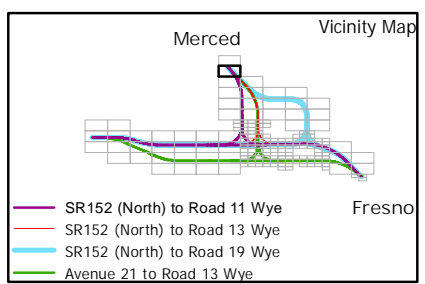

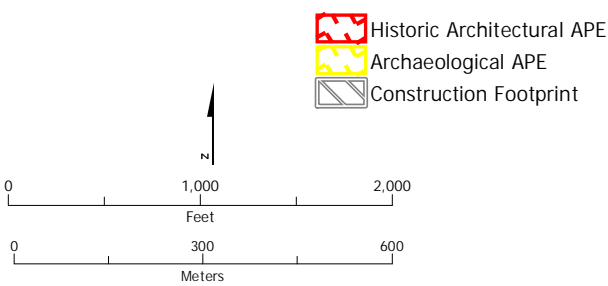


Figure 1 Area of Potential Effects Map



SUBJECT TO CHANGE - HSR ALIGNMENT IS NOT DETERMINED
 SOURCE: ESRI, 2016

October 12, 2016



- Eligibility**
- NRHP/CRHR Eligible¹
 - NRHP/CRHR Eligible
 - Not NRHP/CRHR Eligible¹
 - Not NRHP/CRHR Eligible
 - Streamlined¹
 - Streamlined

- Phased ID
- Vacant, Agricultural or No Effect
- Exempt, Modern
- Parcel

¹Previously documented in the Merced Fresno Section HASR and HPSR (Authority and FRA 2012a and b). There are no CEQA-only properties located in the APE for the Merced to Fresno Section: Central Valley Wye.

		30	64	98
		29	62	99
		32	63	97
16	20	27		

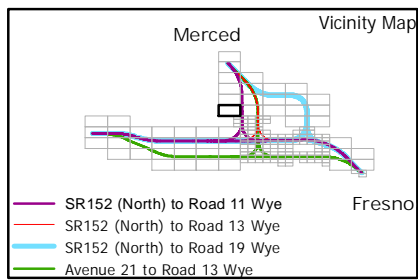
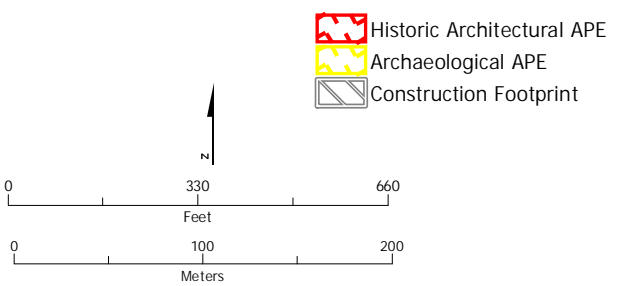


Figure 1 Area of Potential Effects Map



SUBJECT TO CHANGE - HSR ALIGNMENT IS NOT DETERMINED
SOURCE: ESRI, 2016

October 12, 2016



- Historic Architectural APE
- Archaeological APE
- Construction Footprint

- Eligibility**
- NRHP/CRHR Eligible¹
 - NRHP/CRHR Eligible
 - Not NRHP/CRHR Eligible¹
 - Not NRHP/CRHR Eligible
 - Streamlined¹
 - Streamlined

- Phased ID**
- Vacant, Agricultural or No Effect
 - Exempt, Modern
 - Parcel

¹Previously documented in the Merced Fresno Section HASR and HPSR (Authority and FRA 2012a and b). There are no CEQA-only properties located in the APE for the Merced to Fresno Section: Central Valley Wye.

	35	47	61
	34	46	57
	33	45	56
27		48	60
		43	55

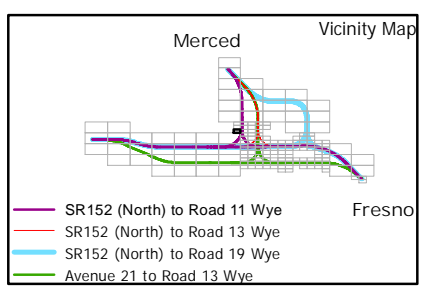

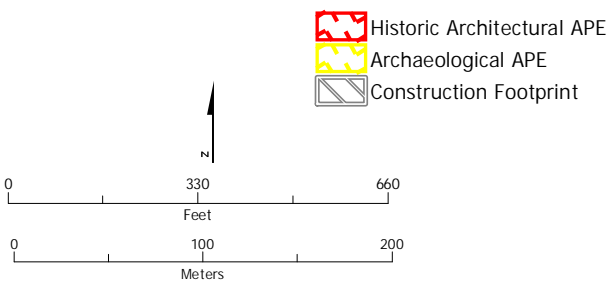


Figure 1 Area of Potential Effects Map



SUBJECT TO CHANGE - HSR ALIGNMENT IS NOT DETERMINED
 SOURCE: ESRI, 2016

October 12, 2016



- Historic Architectural APE
- Archaeological APE
- Construction Footprint

- Eligibility**
- NRHP/CRHR Eligible¹
 - NRHP/CRHR Eligible
 - Not NRHP/CRHR Eligible¹
 - Not NRHP/CRHR Eligible
 - Streamlined¹
 - Streamlined

- Phased ID
- Vacant, Agricultural or No Effect
- Exempt, Modern
- Parcel

¹Previously documented in the Merced Fresno Section HASR and HPSR (Authority and FRA 2012a and b). There are no CEQA-only properties located in the APE for the Merced to Fresno Section: Central Valley Wye.

	32		63
	35	47	61
	34	46	57
	33	45	56
	27	48	60

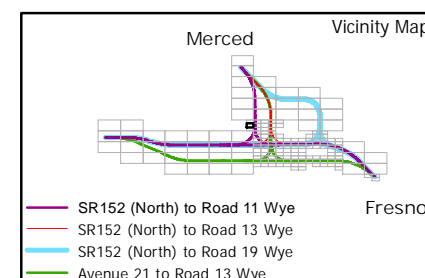

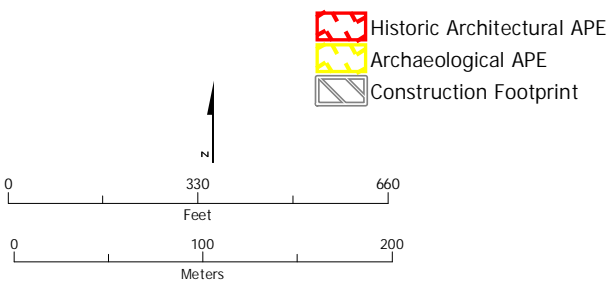


Figure 1 Area of Potential Effects Map



SUBJECT TO CHANGE - HSR ALIGNMENT IS NOT DETERMINED
SOURCE: ESRI, 2016

October 12, 2016



- Historic Architectural APE
- Archaeological APE
- Construction Footprint

- Eligibility**
- NRHP/CRHR Eligible¹
 - NRHP/CRHR Eligible
 - Not NRHP/CRHR Eligible¹
 - Not NRHP/CRHR Eligible
 - Streamlined¹
 - Streamlined

- Phased ID
- Vacant, Agricultural or No Effect
- Exempt, Modern
- Parcel

¹Previously documented in the Merced Fresno Section HASR and HPSR (Authority and FRA 2012a and b). There are no CEQA-only properties located in the APE for the Merced to Fresno Section: Central Valley Wye.

	32		63
	35	47	61
	34	46	57
	33	45	56

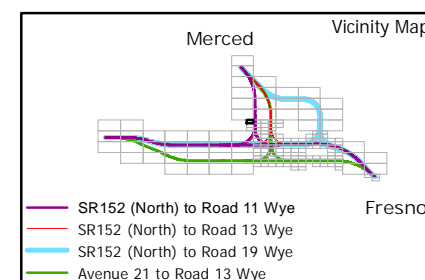
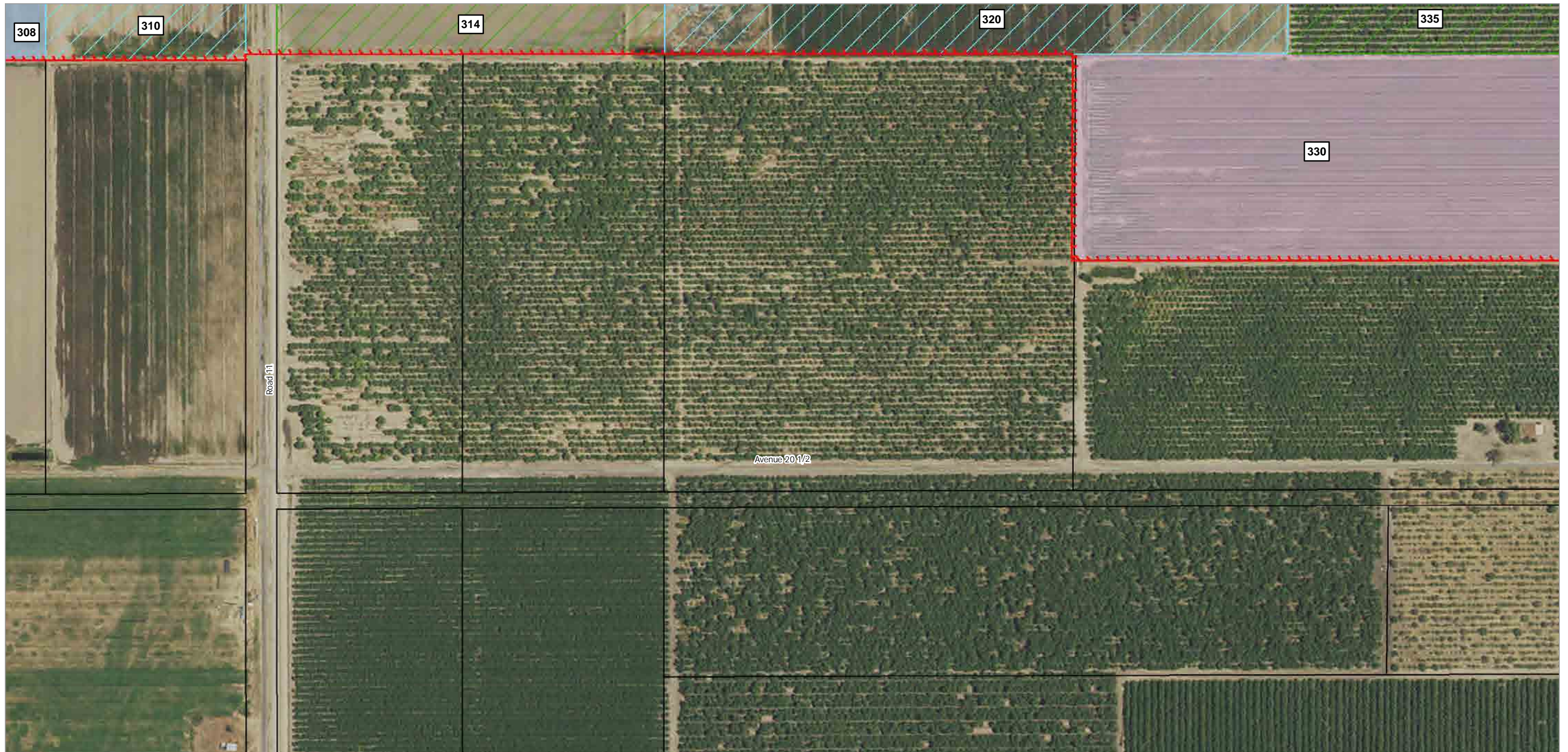
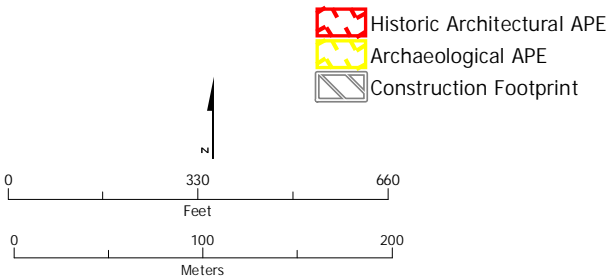


Figure 1 Area of Potential Effects Map



SUBJECT TO CHANGE - HSR ALIGNMENT IS NOT DETERMINED
 SOURCE: ESRI, 2016

October 12, 2016



- Historic Architectural APE
- Archaeological APE
- Construction Footprint

- Eligibility**
- NRHP/CRHR Eligible¹
 - NRHP/CRHR Eligible
 - Not NRHP/CRHR Eligible¹
 - Not NRHP/CRHR Eligible
 - Streamlined¹
 - Streamlined

- Phased ID
- Vacant, Agricultural or No Effect
- Exempt, Modern
- Parcel

¹Previously documented in the Merced Fresno Section HASR and HPSR (Authority and FRA 2012a and b). There are no CEQA-only properties located in the APE for the Merced to Fresno Section: Central Valley Wye.

25	37	50	70
	44	58	69
24	36	49	68

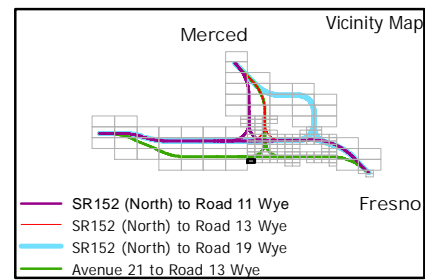
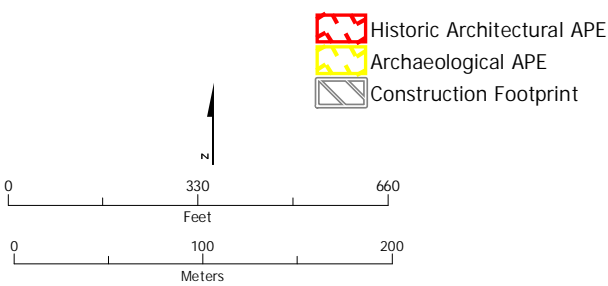


Figure 1 Area of Potential Effects Map



SUBJECT TO CHANGE - HSR ALIGNMENT IS NOT DETERMINED
 SOURCE: ESRI, 2016

October 12, 2016



- Eligibility**
- NRHP/CRHR Eligible¹
 - NRHP/CRHR Eligible
 - Not NRHP/CRHR Eligible¹
 - Not NRHP/CRHR Eligible
 - Streamlined¹
 - Streamlined
- Phased ID**
- Vacant, Agricultural or No Effect
 - Exempt, Modern
 - Parcel

¹Previously documented in the Merced Fresno Section HASR and HPSR (Authority and FRA 2012a and b). There are no CEQA-only properties located in the APE for the Merced to Fresno Section: Central Valley Wye.

26	39	52	72
	38	51	71
25	37	50	70
	44	58	69
24	36	49	68

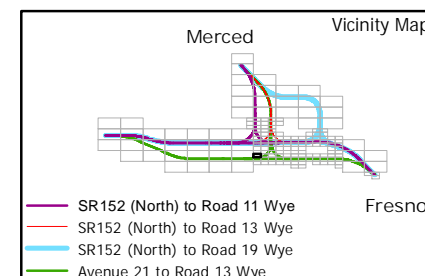
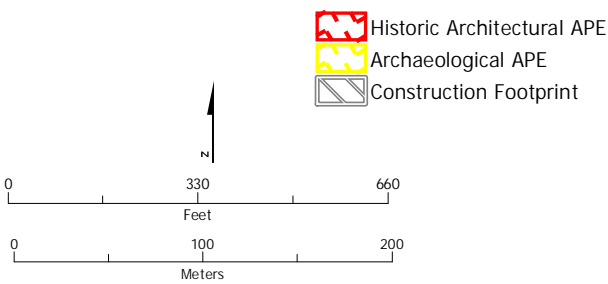


Figure 1 Area of Potential Effects Map



SUBJECT TO CHANGE - HSR ALIGNMENT IS NOT DETERMINED
 SOURCE: ESRI, 2016

October 12, 2016



- Historic Architectural APE
- Archaeological APE
- Construction Footprint

- Eligibility**
- NRHP/CRHR Eligible¹
 - NRHP/CRHR Eligible
 - Not NRHP/CRHR Eligible¹
 - Not NRHP/CRHR Eligible
 - Streamlined¹
 - Streamlined

- Eligibility**
- Phased ID
 - Vacant, Agricultural or No Effect
 - Exempt, Modern
 - Parcel

¹Previously documented in the Merced Fresno Section HASR and HPSR (Authority and FRA 2012a and b). There are no CEQA-only properties located in the APE for the Merced to Fresno Section: Central Valley Wye.

26	40	59	66
	39	52	72
25	38	51	71
	37	50	70
	44	58	69

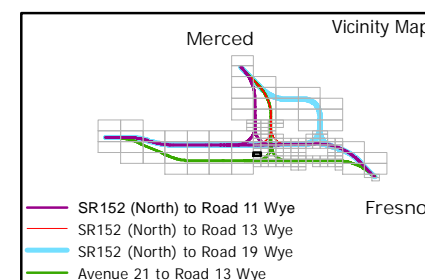

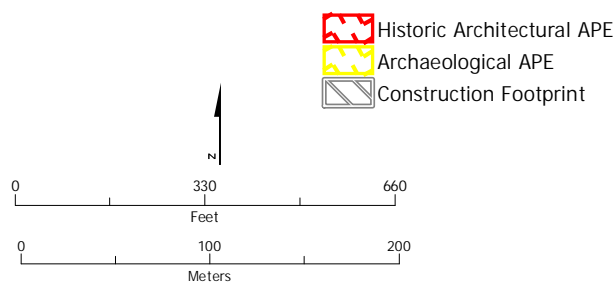


Figure 1 Area of Potential Effects Map



SUBJECT TO CHANGE - HSR ALIGNMENT IS NOT DETERMINED
SOURCE: ESRI, 2016

October 12, 2016



- Historic Architectural APE
 - Archaeological APE
 - Construction Footprint
- Eligibility**
- NRHP/CRHR Eligible¹
 - NRHP/CRHR Eligible
 - Not NRHP/CRHR Eligible¹
 - Not NRHP/CRHR Eligible
 - Streamlined¹
 - Streamlined
- Phased ID
 - Vacant, Agricultural or No Effect
 - Exempt, Modern
 - Parcel

¹Previously documented in the Merced Fresno Section HASR and HPSR (Authority and FRA 2012a and b). There are no CEQA-only properties located in the APE for the Merced to Fresno Section: Central Valley Wye.

	41	53	73
26	40	59	66
	39	52	72
25	38	51	71
	37	50	70

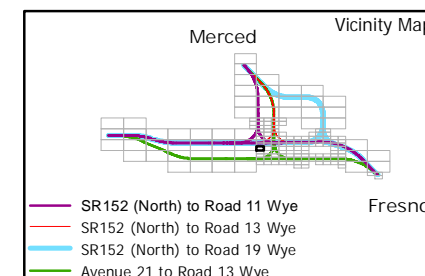
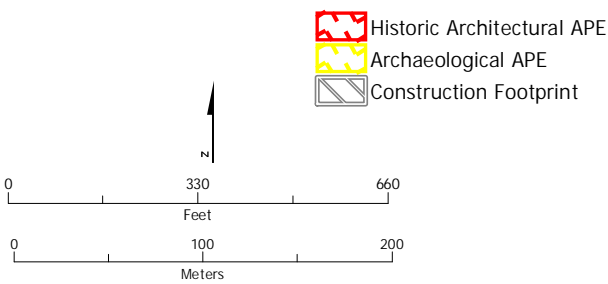


Figure 1 Area of Potential Effects Map



SUBJECT TO CHANGE - HSR ALIGNMENT IS NOT DETERMINED
SOURCE: ESRI, 2016

October 12, 2016



- Eligibility**
- NRHP/CRHR Eligible¹
 - NRHP/CRHR Eligible
 - Not NRHP/CRHR Eligible¹
 - Not NRHP/CRHR Eligible
 - Streamlined¹
 - Streamlined
- Other Symbols**
- Phased ID
 - Vacant, Agricultural or No Effect
 - Exempt, Modern
 - Parcel

¹Previously documented in the Merced Fresno Section HASR and HPSR (Authority and FRA 2012a and b). There are no CEQA-only properties located in the APE for the Merced to Fresno Section: Central Valley Wye.

27	42	54	74
	41	53	73
26	40	59	66
	39	52	72
25	38	51	71

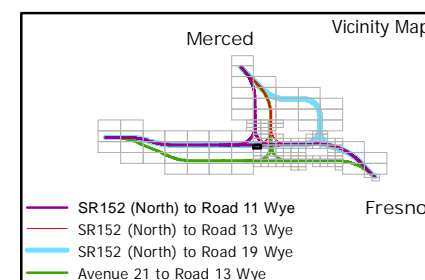
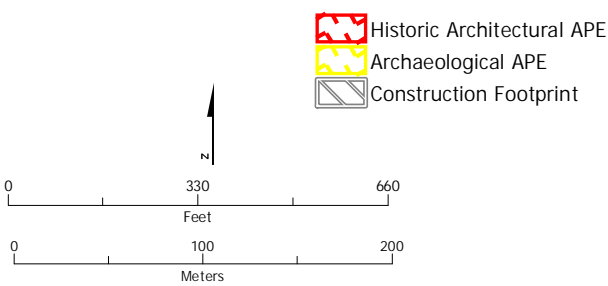


Figure 1 Area of Potential Effects Map



SUBJECT TO CHANGE - HSR ALIGNMENT IS NOT DETERMINED
SOURCE: ESRI, 2016

October 12, 2016



- Historic Architectural APE
- Archaeological APE
- Construction Footprint

- Eligibility**
- NRHP/CRHR Eligible¹
 - NRHP/CRHR Eligible
 - Not NRHP/CRHR Eligible¹
 - Not NRHP/CRHR Eligible
 - Streamlined¹
 - Streamlined

- Phased ID**
- Vacant, Agricultural or No Effect
 - Exempt, Modern
 - Parcel

¹Previously documented in the Merced Fresno Section HASR and HPSR (Authority and FRA 2012a and b). There are no CEQA-only properties located in the APE for the Merced to Fresno Section: Central Valley Wye.

27	43	55	75
	42	54	74
26	41	53	73
	40	59	66
	39	52	72

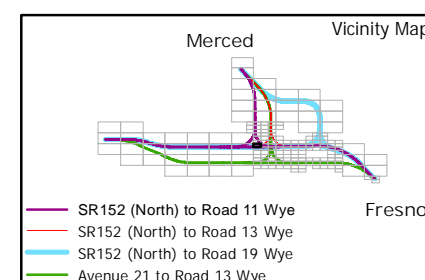
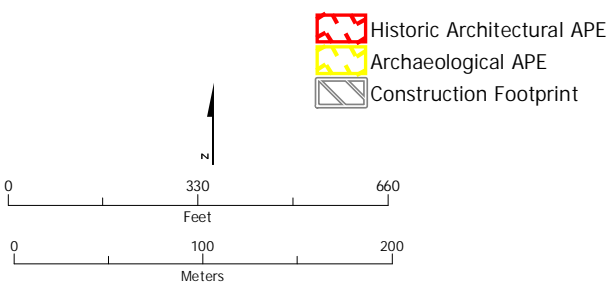


Figure 1 Area of Potential Effects Map



SUBJECT TO CHANGE - HSR ALIGNMENT IS NOT DETERMINED
SOURCE: ESRI, 2016

October 12, 2016



- Eligibility**
- NRHP/CRHR Eligible¹
 - NRHP/CRHR Eligible
 - Not NRHP/CRHR Eligible¹
 - Not NRHP/CRHR Eligible
 - Streamlined¹
 - Streamlined
- Other Symbols:**
- Phased ID
 - Vacant, Agricultural or No Effect
 - Exempt, Modern
 - Parcel

¹Previously documented in the Merced Fresno Section HASR and HPSR (Authority and FRA 2012a and b). There are no CEQA-only properties located in the APE for the Merced to Fresno Section: Central Valley Wye.

	48	60	67
27	43	55	75
	42	54	74
26	41	53	73
	40	59	66

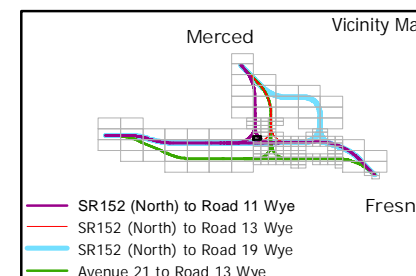
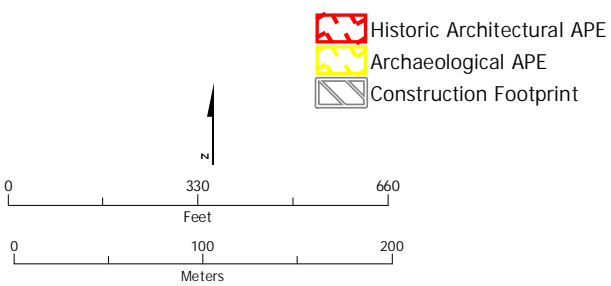


Figure 1 Area of Potential Effects Map



SUBJECT TO CHANGE - HSR ALIGNMENT IS NOT DETERMINED
SOURCE: ESRI, 2016

October 12, 2016



- Historic Architectural APE
- Archaeological APE
- Construction Footprint

Eligibility

- NRHP/CRHR Eligible¹
- NRHP/CRHR Eligible
- Not NRHP/CRHR Eligible¹
- Not NRHP/CRHR Eligible
- Streamlined¹
- Streamlined

¹Previously documented in the Merced Fresno Section HASR and HPSR (Authority and FRA 2012a and b). There are no CEQA-only properties located in the APE for the Merced to Fresno Section: Central Valley Wye.

- Phased ID
- Vacant, Agricultural or No Effect
- Exempt, Modern
- Parcel

	33	45	56	76
		48	60	67
27		43	55	75
		42	54	74
26		41	53	73

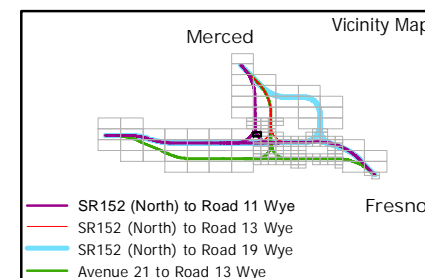
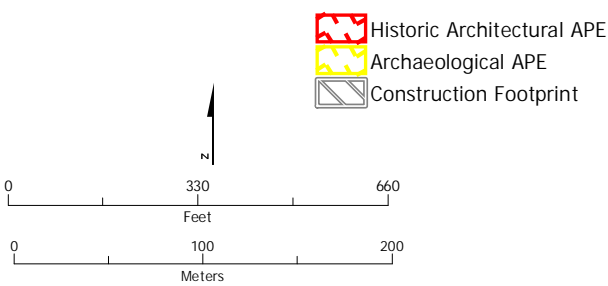


Figure 1 Area of Potential Effects Map



SUBJECT TO CHANGE - HSR ALIGNMENT IS NOT DETERMINED
SOURCE: ESRI, 2016

October 12, 2016



- Historic Architectural APE
 - Archaeological APE
 - Construction Footprint
- Eligibility**
- NRHP/CRHR Eligible¹
 - NRHP/CRHR Eligible
 - Not NRHP/CRHR Eligible¹
 - Not NRHP/CRHR Eligible
 - Streamlined¹
 - Streamlined
- Phased ID
 - Vacant, Agricultural or No Effect
 - Exempt, Modern
 - Parcel

¹Previously documented in the Merced Fresno Section HASR and HPSR (Authority and FRA 2012a and b). There are no CEQA-only properties located in the APE for the Merced to Fresno Section: Central Valley Wye.

	38	51	71
25	37	50	70
	44	58	69
24	36	49	68

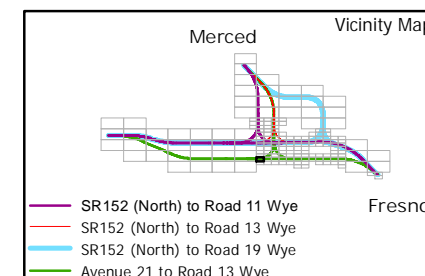
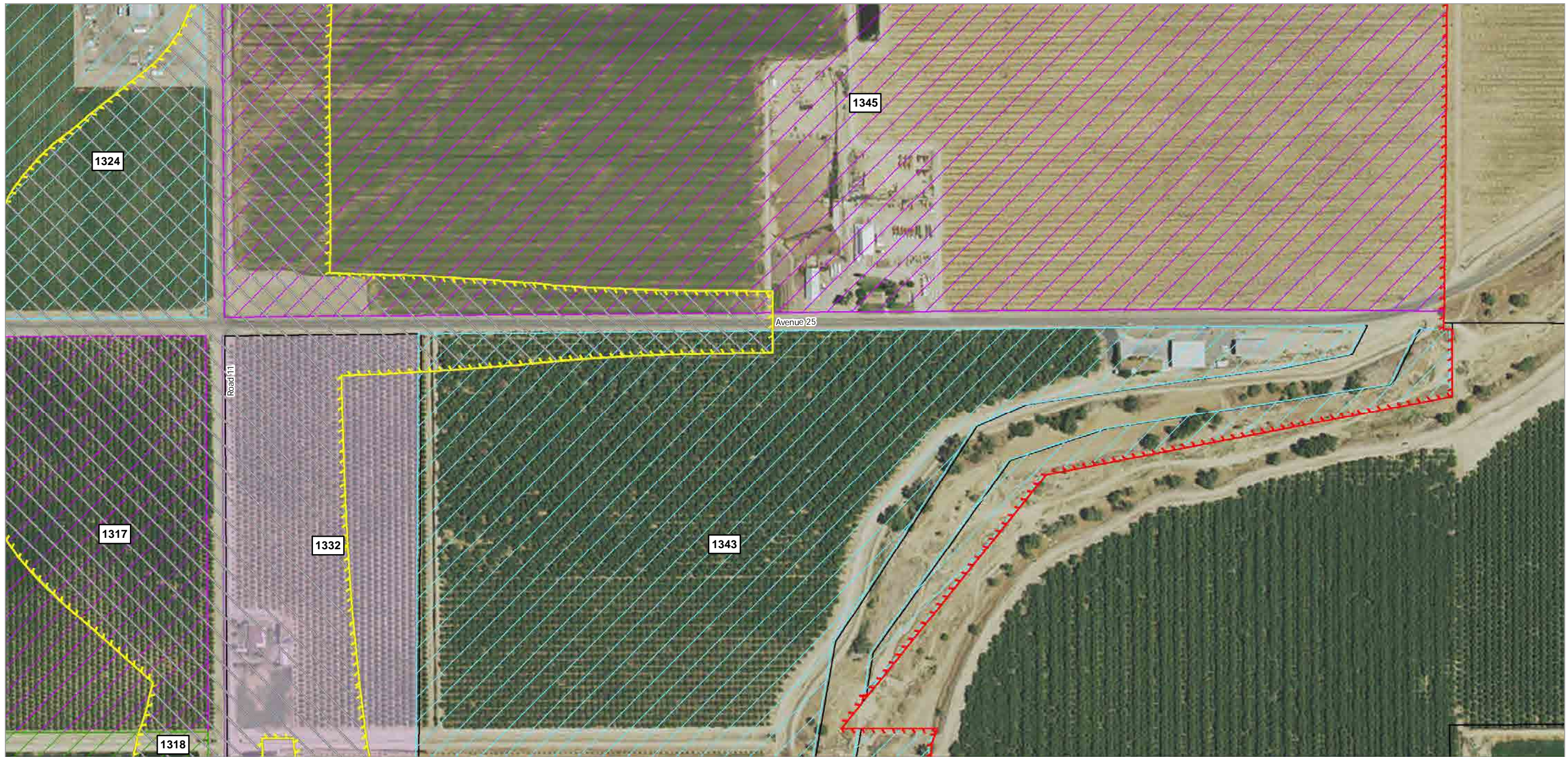
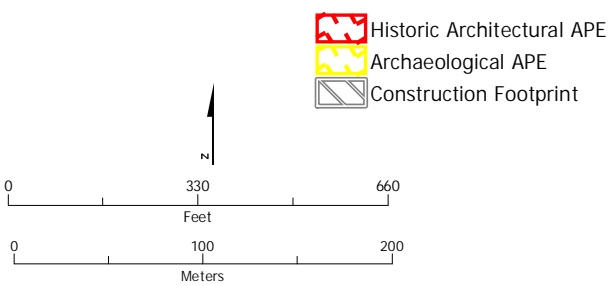


Figure 1 Area of Potential Effects Map



SUBJECT TO CHANGE - HSR ALIGNMENT IS NOT DETERMINED
SOURCE: ESRI, 2016

October 12, 2016



- Eligibility**
- NRHP/CRHR Eligible¹
 - NRHP/CRHR Eligible
 - Not NRHP/CRHR Eligible¹
 - Not NRHP/CRHR Eligible
 - Streamlined¹
 - Streamlined

- Phased ID
- Vacant, Agricultural or No Effect
- Exempt, Modern
- Parcel

¹Previously documented in the Merced Fresno Section HASR and HPSR (Authority and FRA 2012a and b). There are no CEQA-only properties located in the APE for the Merced to Fresno Section: Central Valley Wye.

	35	47	61	78
	34	46	57	77
	33	45	56	76
27		48	60	67
		43	55	75

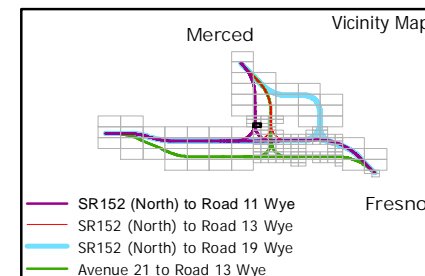
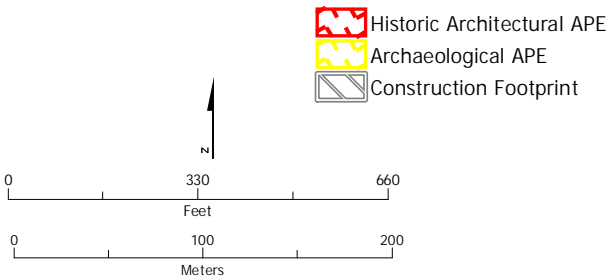


Figure 1 Area of Potential Effects Map



SUBJECT TO CHANGE - HSR ALIGNMENT IS NOT DETERMINED
SOURCE: ESRI, 2016

October 12, 2016



- Historic Architectural APE
- Archaeological APE
- Construction Footprint

- Eligibility**
- NRHP/CRHR Eligible¹
 - NRHP/CRHR Eligible
 - Not NRHP/CRHR Eligible¹
 - Not NRHP/CRHR Eligible
 - Streamlined¹
 - Streamlined

- Phased ID
- Vacant, Agricultural or No Effect
- Exempt, Modern
- Parcel

¹Previously documented in the Merced Fresno Section HASR and HPSR (Authority and FRA 2012a and b). There are no CEQA-only properties located in the APE for the Merced to Fresno Section: Central Valley Wye.

	32		63	
	35	47	61	78
	34	46	57	77
	33	45	56	76
	27	48	60	67

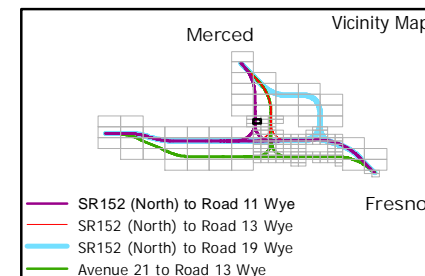
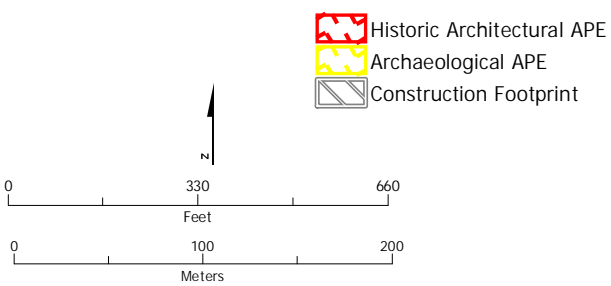


Figure 1 Area of Potential Effects Map



SUBJECT TO CHANGE - HSR ALIGNMENT IS NOT DETERMINED
SOURCE: ESRI, 2016

October 12, 2016



- Eligibility**
- NRHP/CRHR Eligible¹
 - NRHP/CRHR Eligible
 - Not NRHP/CRHR Eligible¹
 - Not NRHP/CRHR Eligible
 - Streamlined¹
 - Streamlined

- Phased ID
- Vacant, Agricultural or No Effect
- Exempt, Modern
- Parcel

¹Previously documented in the Merced Fresno Section HASR and HPSR (Authority and FRA 2012a and b). There are no CEQA-only properties located in the APE for the Merced to Fresno Section: Central Valley Wye.

32	63		
35	47	61	78
34	46	57	77
33	45	56	76

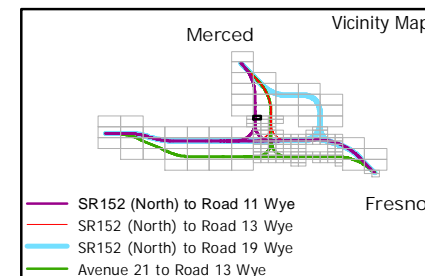
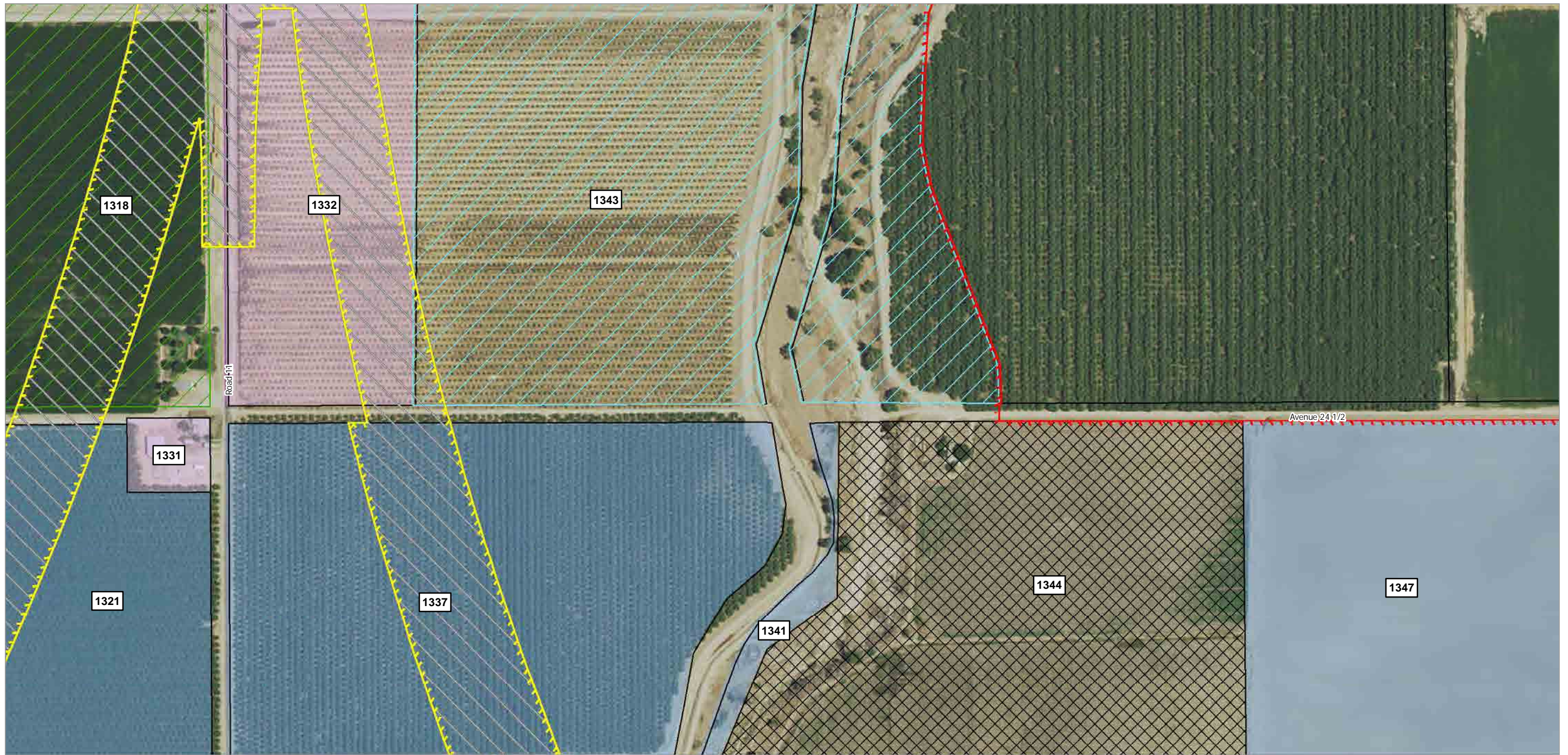
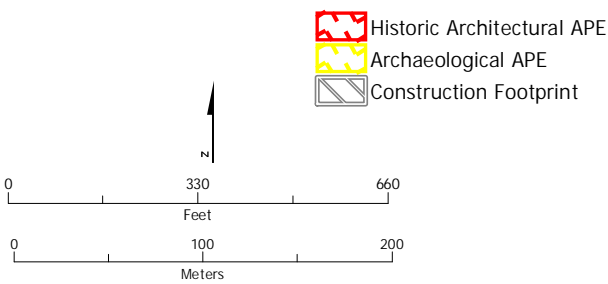


Figure 1 Area of Potential Effects Map



SUBJECT TO CHANGE - HSR ALIGNMENT IS NOT DETERMINED
SOURCE: ESRI, 2016

October 12, 2016



- Historic Architectural APE
- Archaeological APE
- Construction Footprint
- Eligibility**
- NRHP/CRHR Eligible¹
- NRHP/CRHR Eligible
- Not NRHP/CRHR Eligible¹
- Not NRHP/CRHR Eligible
- Streamlined¹
- Streamlined
- Phased ID
- Vacant, Agricultural or No Effect
- Exempt, Modern
- Parcel

¹Previously documented in the Merced Fresno Section HASR and HPSR (Authority and FRA 2012a and b). There are no CEQA-only properties located in the APE for the Merced to Fresno Section: Central Valley Wye.

	34	46	57	77
	33	45	56	76
27		48	60	67
		43	55	75
		42	54	74

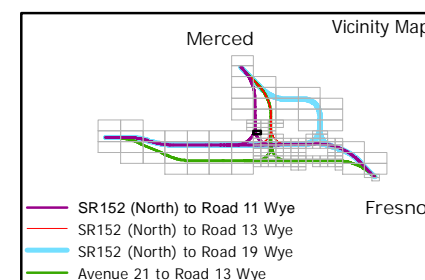
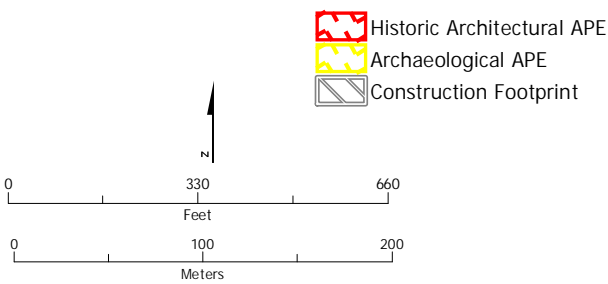


Figure 1 Area of Potential Effects Map



SUBJECT TO CHANGE - HSR ALIGNMENT IS NOT DETERMINED
 SOURCE: ESRI, 2016

October 12, 2016



- Historic Architectural APE
 - Archaeological APE
 - Construction Footprint
- Eligibility**
- NRHP/CRHR Eligible¹
 - NRHP/CRHR Eligible
 - Not NRHP/CRHR Eligible¹
 - Not NRHP/CRHR Eligible
 - Streamlined¹
 - Streamlined
- Phased ID**
- Vacant, Agricultural or No Effect
 - Exempt, Modern
 - Parcel

¹Previously documented in the Merced Fresno Section HASR and HPSR (Authority and FRA 2012a and b). There are no CEQA-only properties located in the APE for the Merced to Fresno Section: Central Valley Wye.

25	37	50	70	82
	44	58	69	81
24	36	49	68	80

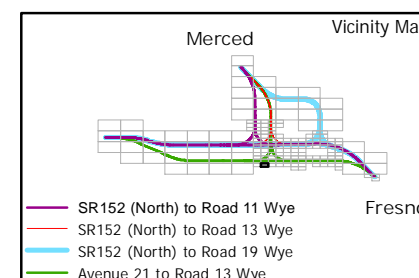
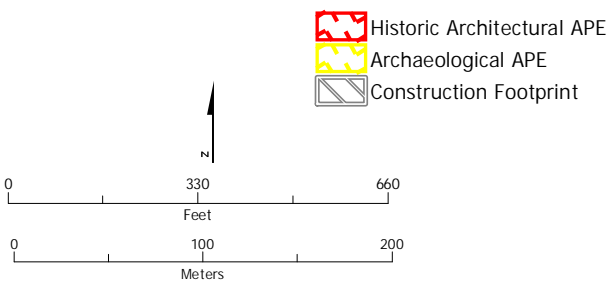


Figure 1 Area of Potential Effects Map



SUBJECT TO CHANGE - HSR ALIGNMENT IS NOT DETERMINED
SOURCE: ESRI, 2016

October 12, 2016



- Historic Architectural APE
 - Archaeological APE
 - Construction Footprint
- Eligibility**
- NRHP/CRHR Eligible¹
 - NRHP/CRHR Eligible
 - Not NRHP/CRHR Eligible¹
 - Not NRHP/CRHR Eligible
 - Streamlined¹
 - Streamlined
- Phased ID
 - Vacant, Agricultural or No Effect
 - Exempt, Modern
 - Parcel

¹Previously documented in the Merced Fresno Section HASR and HPSR (Authority and FRA 2012a and b). There are no CEQA-only properties located in the APE for the Merced to Fresno Section: Central Valley Wye.

26	39	52	72	84
	38	51	71	83
25	37	50	70	82
	44	58	69	81
24	36	49	68	80

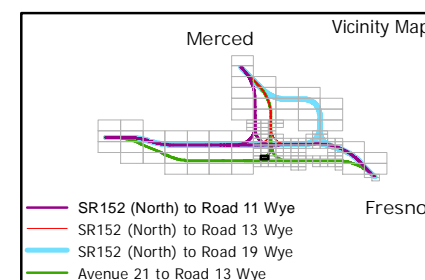
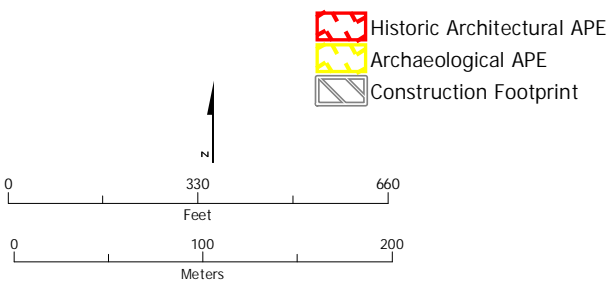


Figure 1 Area of Potential Effects Map



SUBJECT TO CHANGE - HSR ALIGNMENT IS NOT DETERMINED
SOURCE: ESRI, 2016

October 12, 2016



- Historic Architectural APE
 - Archaeological APE
 - Construction Footprint
- Eligibility**
- NRHP/CRHR Eligible¹
 - NRHP/CRHR Eligible
 - Not NRHP/CRHR Eligible¹
 - Not NRHP/CRHR Eligible
 - Streamlined¹
 - Streamlined
- Phased ID
 - Vacant, Agricultural or No Effect
 - Exempt, Modern
 - Parcel

¹Previously documented in the Merced Fresno Section HASR and HPSR (Authority and FRA 2012a and b). There are no CEQA-only properties located in the APE for the Merced to Fresno Section: Central Valley Wye.

26	40	59	66	79
	39	52	72	84
	38	51	71	83
25	37	50	70	82
	44	58	69	81

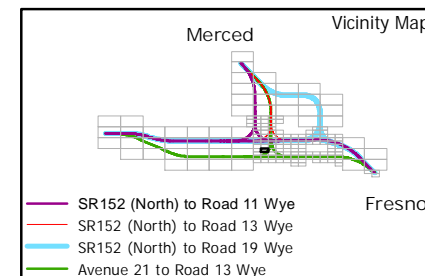

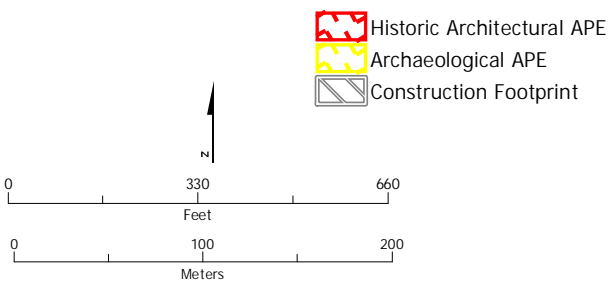


Figure 1 Area of Potential Effects Map



SUBJECT TO CHANGE - HSR ALIGNMENT IS NOT DETERMINED
SOURCE: ESRI, 2016

October 12, 2016



- Eligibility**
- NRHP/CRHR Eligible¹
 - NRHP/CRHR Eligible
 - Not NRHP/CRHR Eligible¹
 - Not NRHP/CRHR Eligible
 - Streamlined¹
 - Streamlined
- Eligibility**
- Phased ID
 - Vacant, Agricultural or No Effect
 - Exempt, Modern
 - Parcel

¹Previously documented in the Merced Fresno Section HASR and HPSR (Authority and FRA 2012a and b). There are no CEQA-only properties located in the APE for the Merced to Fresno Section: Central Valley Wye.

	41	53	73	85
26	40	59	66	79
	39	52	72	84
25	38	51	71	83
	37	50	70	82

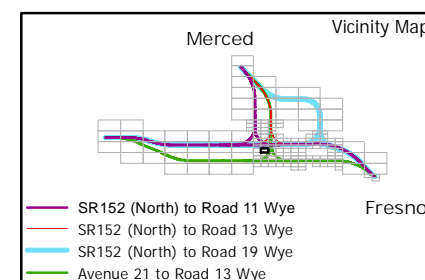
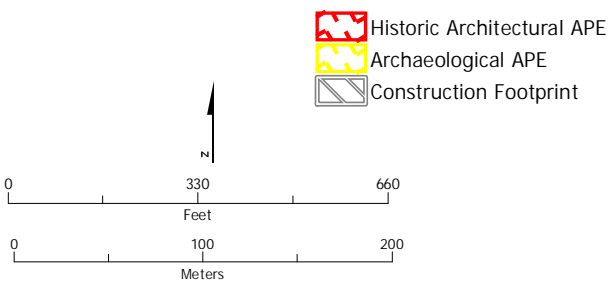


Figure 1 Area of Potential Effects Map



SUBJECT TO CHANGE - HSR ALIGNMENT IS NOT DETERMINED
SOURCE: ESRI, 2016

October 12, 2016



- Eligibility**
- NRHP/CRHR Eligible¹
 - NRHP/CRHR Eligible
 - Not NRHP/CRHR Eligible¹
 - Not NRHP/CRHR Eligible
 - Streamlined¹
 - Streamlined
- Phased ID**
- Vacant, Agricultural or No Effect
 - Exempt, Modern
 - Parcel

¹Previously documented in the Merced Fresno Section HASR and HPSR (Authority and FRA 2012a and b). There are no CEQA-only properties located in the APE for the Merced to Fresno Section: Central Valley Wye.

27	43	55	75	87
	42	54	74	86
	41	53	73	85
26	40	59	66	79
	39	52	72	84

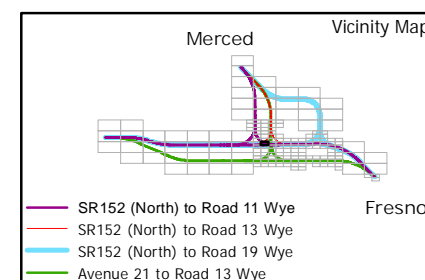
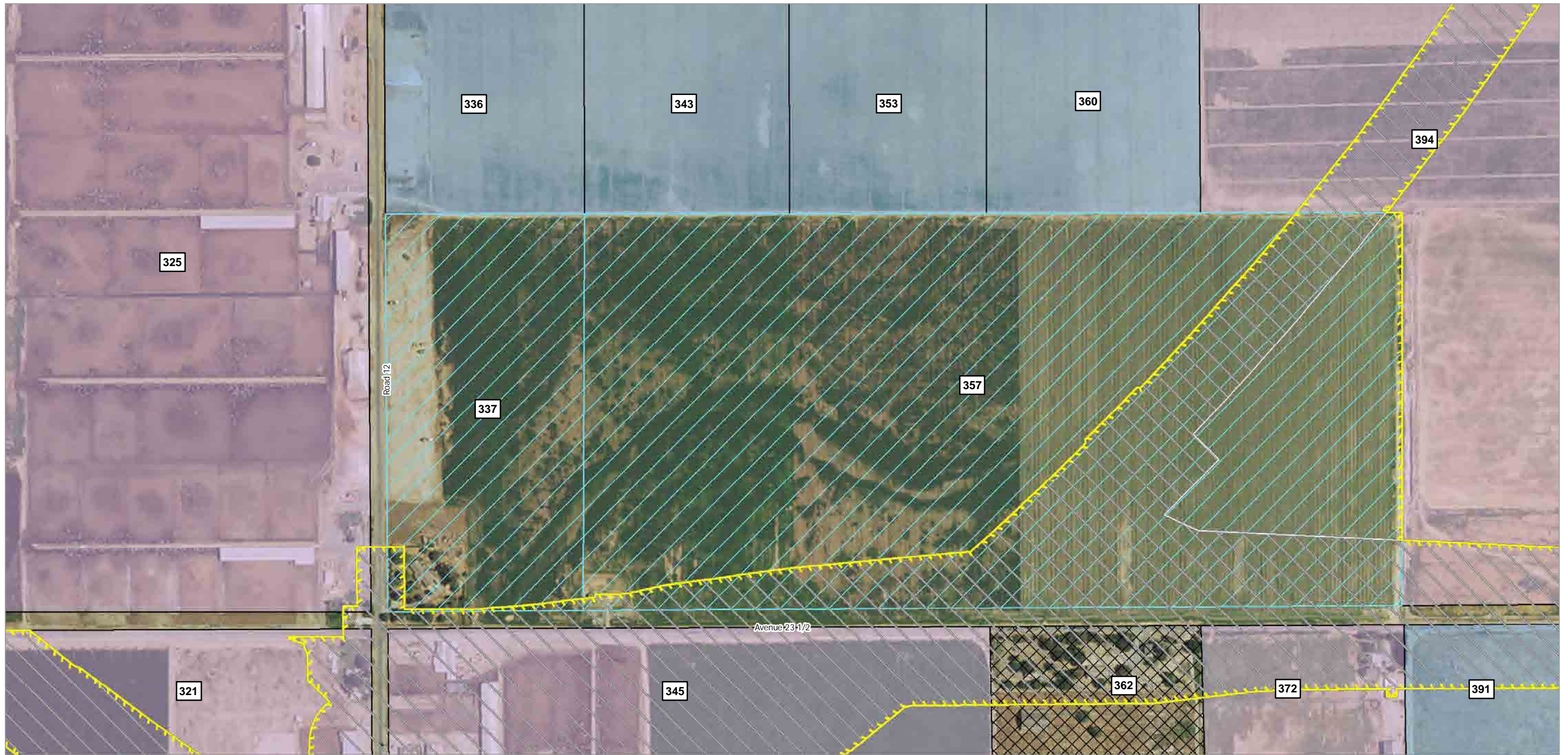
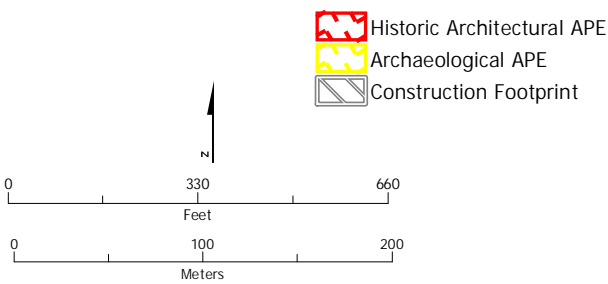


Figure 1 Area of Potential Effects Map



SUBJECT TO CHANGE - HSR ALIGNMENT IS NOT DETERMINED
SOURCE: ESRI, 2016

October 12, 2016



- Eligibility**
- NRHP/CRHR Eligible¹
 - NRHP/CRHR Eligible
 - Not NRHP/CRHR Eligible¹
 - Not NRHP/CRHR Eligible
 - Streamlined¹
 - Streamlined
- Phased ID**
- Vacant, Agricultural or No Effect
 - Exempt, Modern
 - Parcel

¹Previously documented in the Merced Fresno Section HASR and HPSR (Authority and FRA 2012a and b). There are no CEQA-only properties located in the APE for the Merced to Fresno Section: Central Valley Wye.

	48	60	67	
27	43	55	75	87
	42	54	74	86
26	41	53	73	85
	40	59	66	79

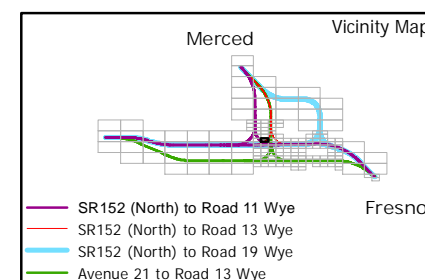
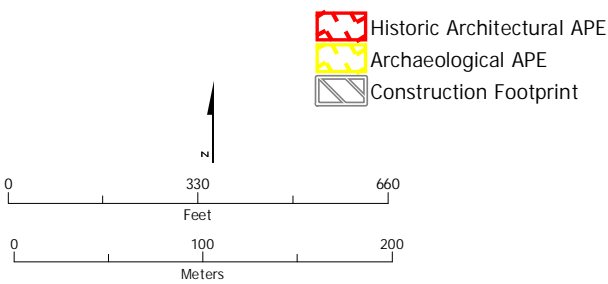


Figure 1 Area of Potential Effects Map



SUBJECT TO CHANGE - HSR ALIGNMENT IS NOT DETERMINED
SOURCE: ESRI, 2016

October 12, 2016



- Eligibility**
- NRHP/CRHR Eligible¹
 - NRHP/CRHR Eligible
 - Not NRHP/CRHR Eligible¹
 - Not NRHP/CRHR Eligible
 - Streamlined¹
 - Streamlined
- Phased ID**
- Vacant, Agricultural or No Effect
 - Exempt, Modern
 - Parcel

¹Previously documented in the Merced Fresno Section HASR and HPSR (Authority and FRA 2012a and b). There are no CEQA-only properties located in the APE for the Merced to Fresno Section: Central Valley Wye.

33	45	56	76
	48	60	67
27	43	55	75
	42	54	74
26	41	53	73
		85	86

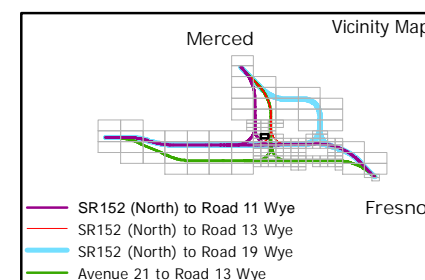
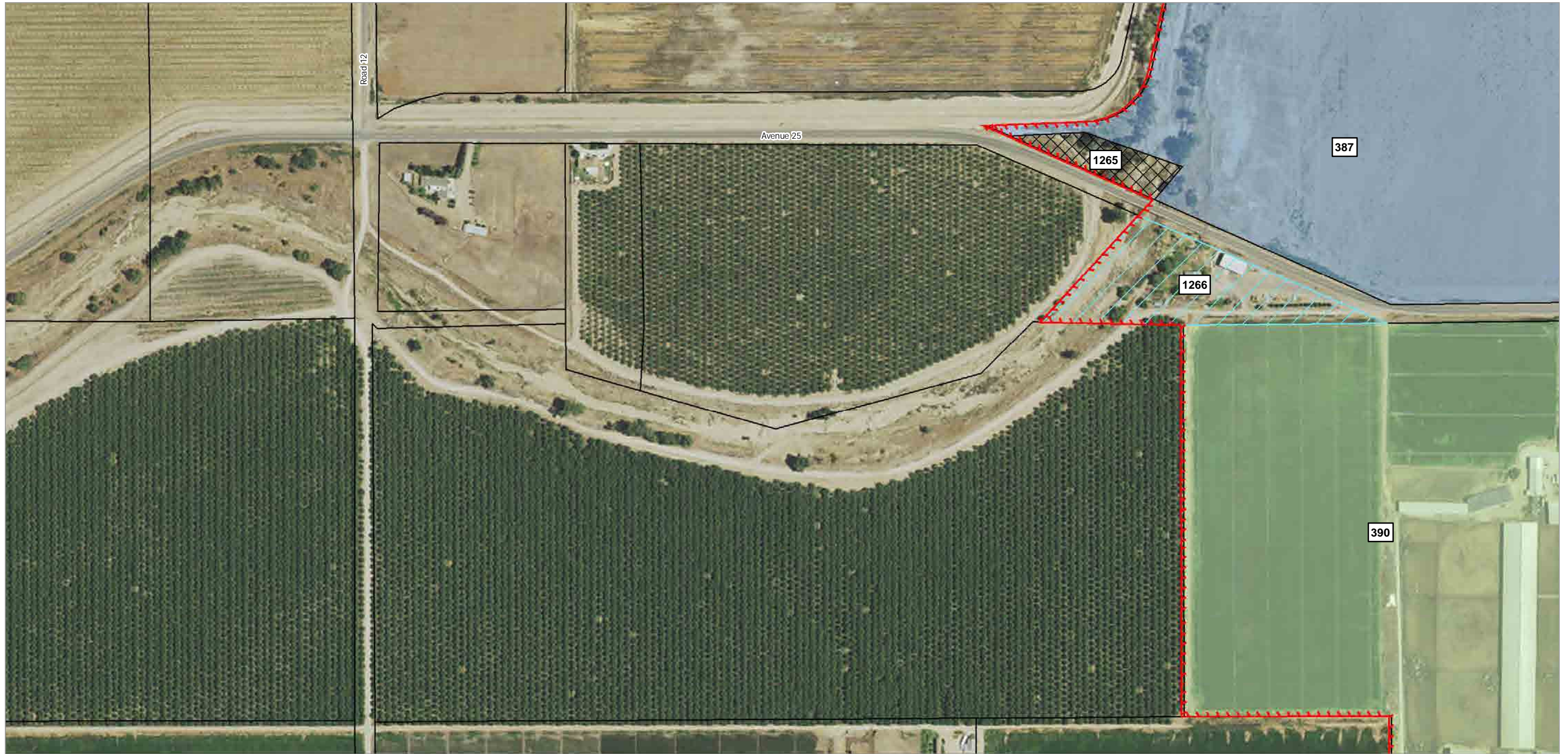
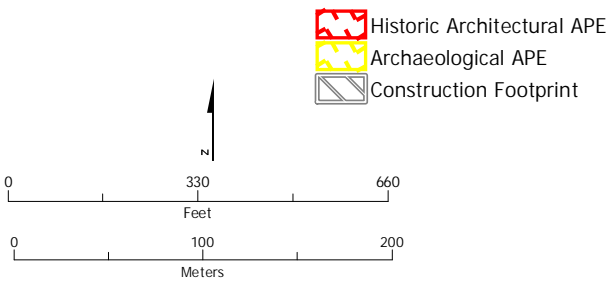


Figure 1 Area of Potential Effects Map



SUBJECT TO CHANGE - HSR ALIGNMENT IS NOT DETERMINED
SOURCE: ESRI, 2016

October 12, 2016



- Eligibility**
- NRHP/CRHR Eligible¹
 - NRHP/CRHR Eligible
 - Not NRHP/CRHR Eligible¹
 - Not NRHP/CRHR Eligible
 - Streamlined¹
 - Streamlined
- Other Symbols:**
- Historic Architectural APE
 - Archaeological APE
 - Construction Footprint
 - Parcel
 - Vacant, Agricultural or No Effect
 - Exempt, Modern
 - Phased ID

¹Previously documented in the Merced Fresno Section HASR and HPSR (Authority and FRA 2012a and b). There are no CEQA-only properties located in the APE for the Merced to Fresno Section: Central Valley Wye.

35	47	61	78	89
34	46	57	77	88
33	45	56	76	
27	48	60	67	
	43	55	75	87

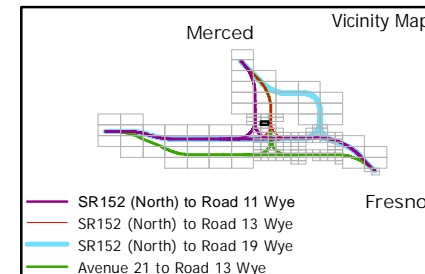

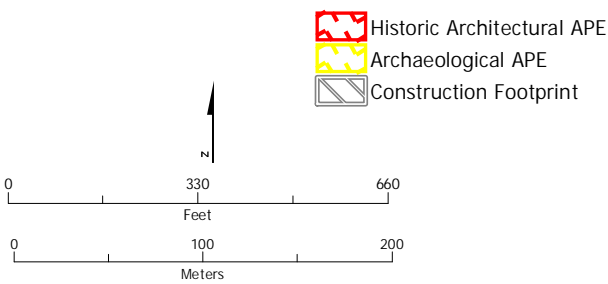


Figure 1 Area of Potential Effects Map



SUBJECT TO CHANGE - HSR ALIGNMENT IS NOT DETERMINED
SOURCE: ESRI, 2016

October 12, 2016



- Historic Architectural APE
 - Archaeological APE
 - Construction Footprint
- Eligibility**
- NRHP/CRHR Eligible¹
 - NRHP/CRHR Eligible
 - Not NRHP/CRHR Eligible¹
 - Not NRHP/CRHR Eligible
 - Streamlined¹
 - Streamlined
- Phased ID
 - Vacant, Agricultural or No Effect
 - Exempt, Modern
 - Parcel

¹Previously documented in the Merced Fresno Section HASR and HPSR (Authority and FRA 2012a and b). There are no CEQA-only properties located in the APE for the Merced to Fresno Section: Central Valley Wye.

32		63		97
35	47	61	78	89
34	46	57	77	88
33	45	56	76	
27	48	60	67	

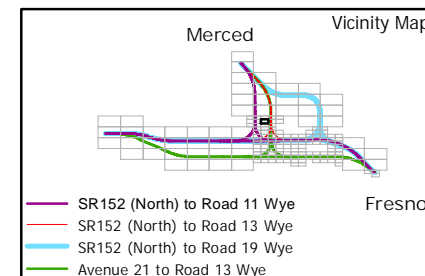
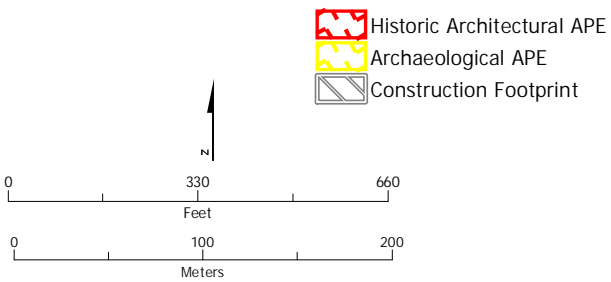


Figure 1 Area of Potential Effects Map



SUBJECT TO CHANGE - HSR ALIGNMENT IS NOT DETERMINED
SOURCE: ESRI, 2016

October 12, 2016



- Eligibility**
- NRHP/CRHR Eligible¹
 - NRHP/CRHR Eligible
 - Not NRHP/CRHR Eligible¹
 - Not NRHP/CRHR Eligible
 - Streamlined¹
 - Streamlined

- Phased ID
- Vacant, Agricultural or No Effect
- Exempt, Modern
- Parcel

¹Previously documented in the Merced Fresno Section HASR and HPSR (Authority and FRA 2012a and b). There are no CEQA-only properties located in the APE for the Merced to Fresno Section: Central Valley Wye.

	38	51	71	83
25	37	50	70	82
	44	58	69	81
24	36	49	68	80

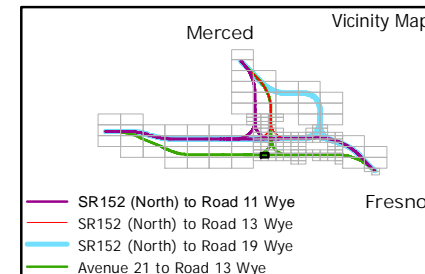
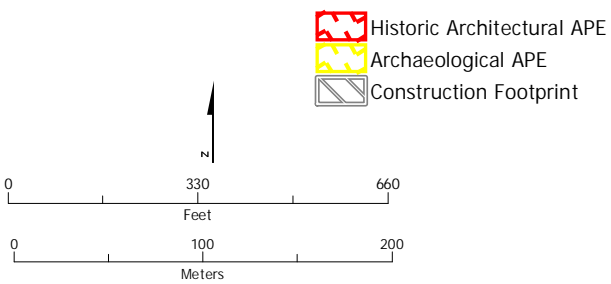


Figure 1 Area of Potential Effects Map



SUBJECT TO CHANGE - HSR ALIGNMENT IS NOT DETERMINED
SOURCE: ESRI, 2016

October 12, 2016



- Historic Architectural APE
- Archaeological APE
- Construction Footprint
- Eligibility**
- NRHP/CRHR Eligible¹
- NRHP/CRHR Eligible
- Not NRHP/CRHR Eligible¹
- Not NRHP/CRHR Eligible
- Streamlined¹
- Streamlined
- Phased ID
- Vacant, Agricultural or No Effect
- Exempt, Modern
- Parcel

¹Previously documented in the Merced Fresno Section HASR and HPSR (Authority and FRA 2012a and b). There are no CEQA-only properties located in the APE for the Merced to Fresno Section: Central Valley Wye.

27	42	54	74	86
	41	53	73	85
26	40	59	66	79
	39	52	72	84
25	38	51	71	83

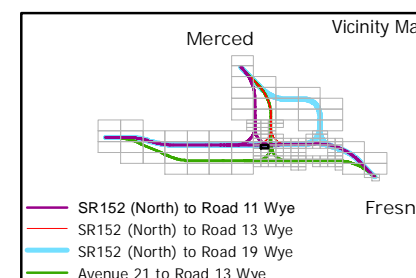
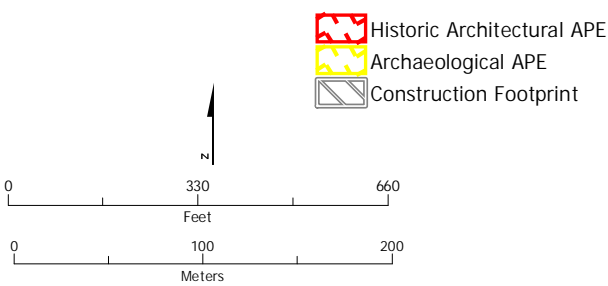


Figure 1 Area of Potential Effects Map



SUBJECT TO CHANGE - HSR ALIGNMENT IS NOT DETERMINED
 SOURCE: ESRI, 2016

October 12, 2016



- Historic Architectural APE
 - Archaeological APE
 - Construction Footprint
- Eligibility**
- NRHP/CRHR Eligible¹
 - NRHP/CRHR Eligible
 - Not NRHP/CRHR Eligible¹
 - Not NRHP/CRHR Eligible
 - Streamlined¹
 - Streamlined
- Phased ID
 - Vacant, Agricultural or No Effect
 - Exempt, Modern
 - Parcel

¹Previously documented in the Merced Fresno Section HASR and HPSR (Authority and FRA 2012a and b). There are no CEQA-only properties located in the APE for the Merced to Fresno Section: Central Valley Wye.

34	46	57	77	88
33	45	56	76	
	48	60	67	
27	43	55	75	87
	42	54	74	86

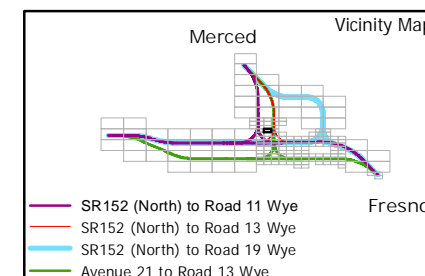
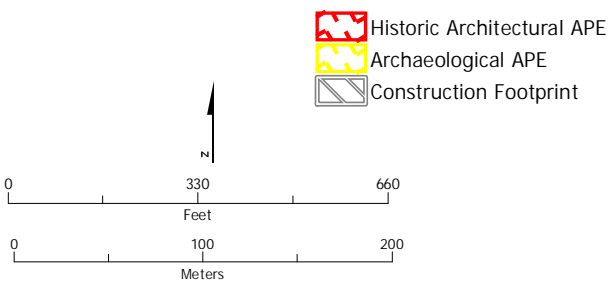


Figure 1 Area of Potential Effects Map



SUBJECT TO CHANGE - HSR ALIGNMENT IS NOT DETERMINED
SOURCE: ESRI, 2016

October 12, 2016



- Historic Architectural APE
- Archaeological APE
- Construction Footprint

- Eligibility**
- NRHP/CRHR Eligible¹
 - NRHP/CRHR Eligible
 - Not NRHP/CRHR Eligible¹
 - Not NRHP/CRHR Eligible
 - Streamlined¹
 - Streamlined

- Phased ID
- Vacant, Agricultural or No Effect
- Exempt, Modern
- Parcel

¹Previously documented in the Merced Fresno Section HASR and HPSR (Authority and FRA 2012a and b). There are no CEQA-only properties located in the APE for the Merced to Fresno Section: Central Valley Wye.

32		63		97
35	47	61	78	89
34	46	57	77	88
33	45	56	76	

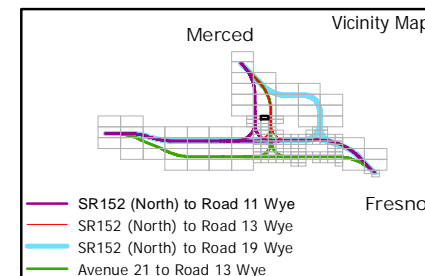
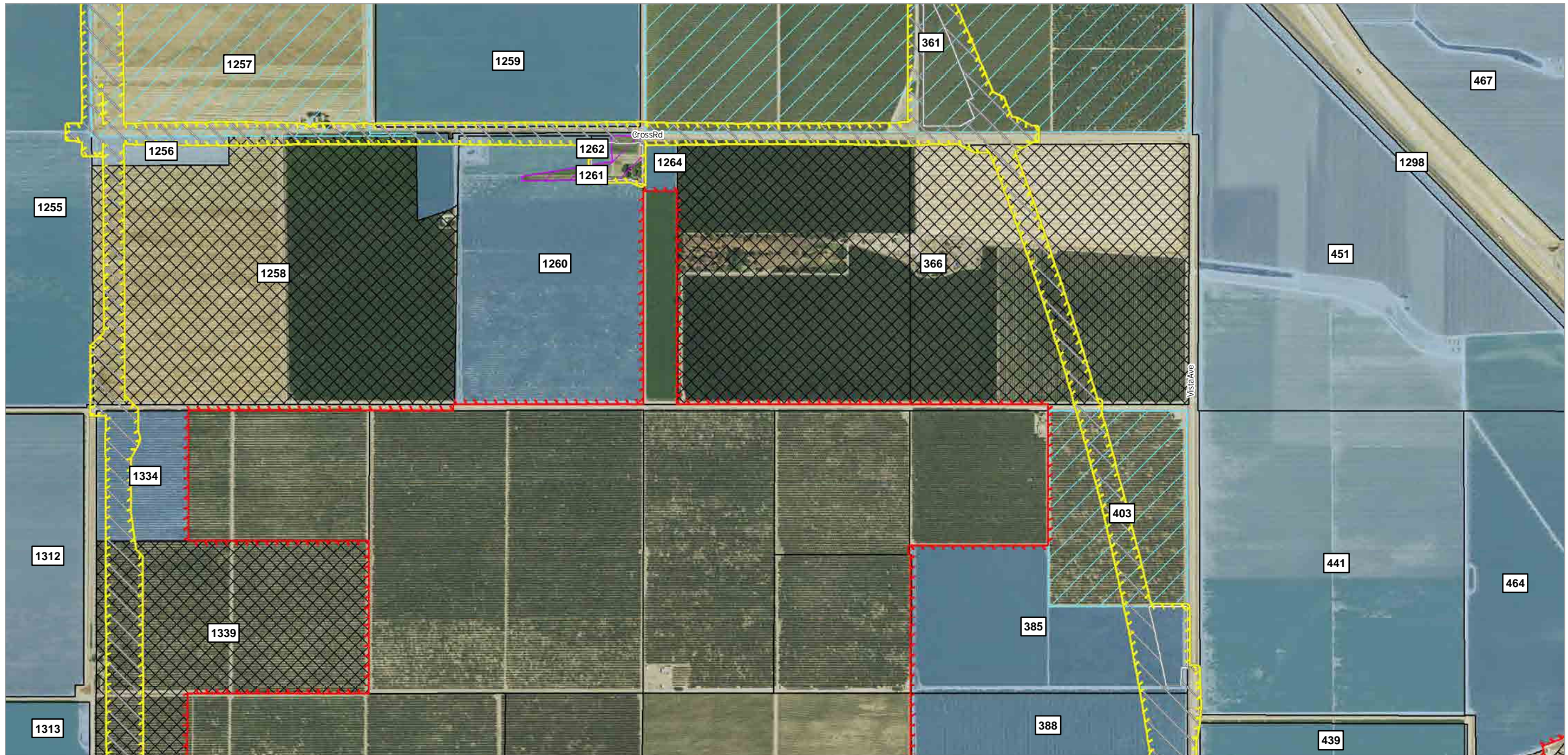
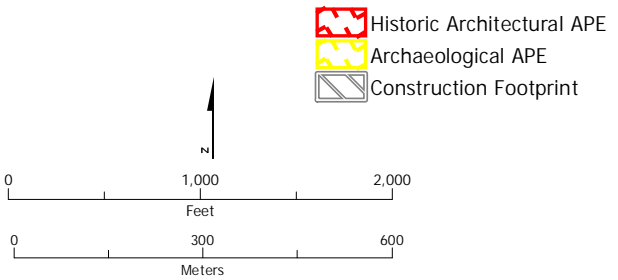


Figure 1 Area of Potential Effects Map



SUBJECT TO CHANGE - HSR ALIGNMENT IS NOT DETERMINED
SOURCE: ESRI, 2016

October 12, 2016



- Historic Architectural APE
 - Archaeological APE
 - Construction Footprint
- Eligibility**
- NRHP/CRHR Eligible¹
 - NRHP/CRHR Eligible
 - Not NRHP/CRHR Eligible¹
 - Not NRHP/CRHR Eligible
 - Streamlined¹
 - Streamlined
- Phased ID
 - Vacant, Agricultural or No Effect
 - Exempt, Modern
 - Parcel

¹Previously documented in the Merced Fresno Section HASR and HPSR (Authority and FRA 2012a and b). There are no CEQA-only properties located in the APE for the Merced to Fresno Section: Central Valley Wye.

28	65		
30	64	98	126
29	62	99	125
32	63	97	118
			124

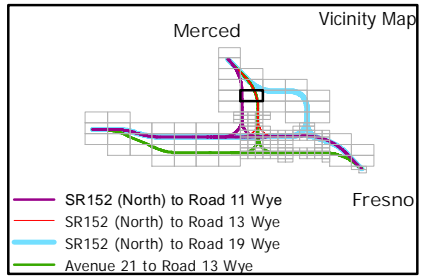
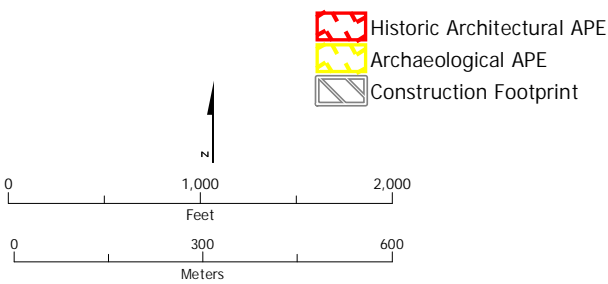


Figure 1 Area of Potential Effects Map



SUBJECT TO CHANGE - HSR ALIGNMENT IS NOT DETERMINED
SOURCE: ESRI, 2016

October 12, 2016



- Eligibility**
- NRHP/CRHR Eligible¹
 - NRHP/CRHR Eligible
 - Not NRHP/CRHR Eligible¹
 - Not NRHP/CRHR Eligible
 - Streamlined¹
 - Streamlined
- Phased ID**
- Vacant, Agricultural or No Effect
 - Exempt, Modern
 - Parcel

¹Previously documented in the Merced Fresno Section HASR and HPSR (Authority and FRA 2012a and b). There are no CEQA-only properties located in the APE for the Merced to Fresno Section: Central Valley Wye.

	30	64	98	126
	29	62	99	125
	32	63	97	118
				124
20	27			

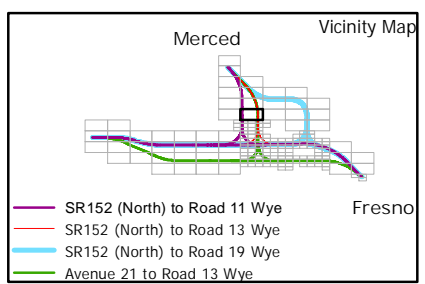
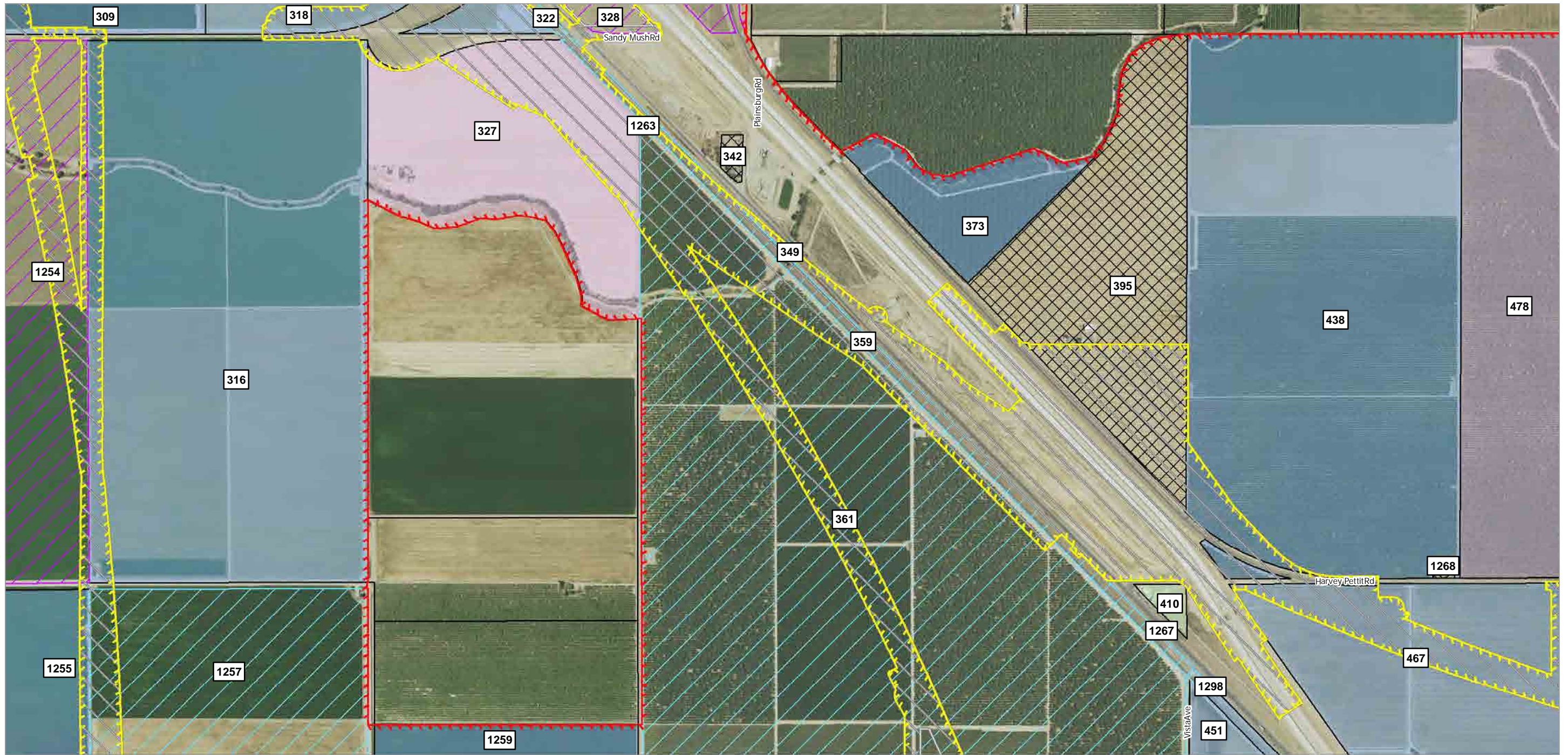
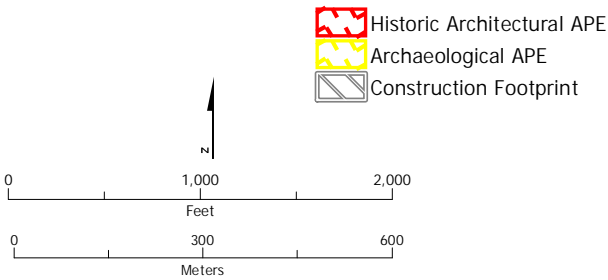


Figure 1 Area of Potential Effects Map



SUBJECT TO CHANGE - HSR ALIGNMENT IS NOT DETERMINED
SOURCE: ESRI, 2016

October 12, 2016



- Eligibility**
- NRHP/CRHR Eligible¹
 - NRHP/CRHR Eligible
 - Not NRHP/CRHR Eligible¹
 - Not NRHP/CRHR Eligible
 - Streamlined¹
 - Streamlined
- Other Symbols:**
- Phased ID
 - Vacant, Agricultural or No Effect
 - Exempt, Modern
 - Parcel

¹Previously documented in the Merced Fresno Section HASR and HPSR (Authority and FRA 2012a and b). There are no CEQA-only properties located in the APE for the Merced to Fresno Section: Central Valley Wye.

31				
28	65			
30	64	98	126	
29	62	99	125	
32	63	97	118	

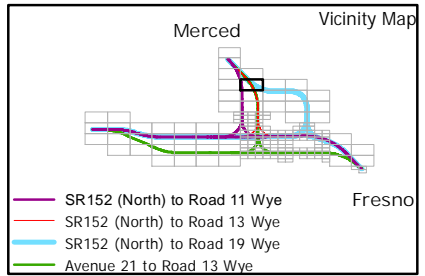
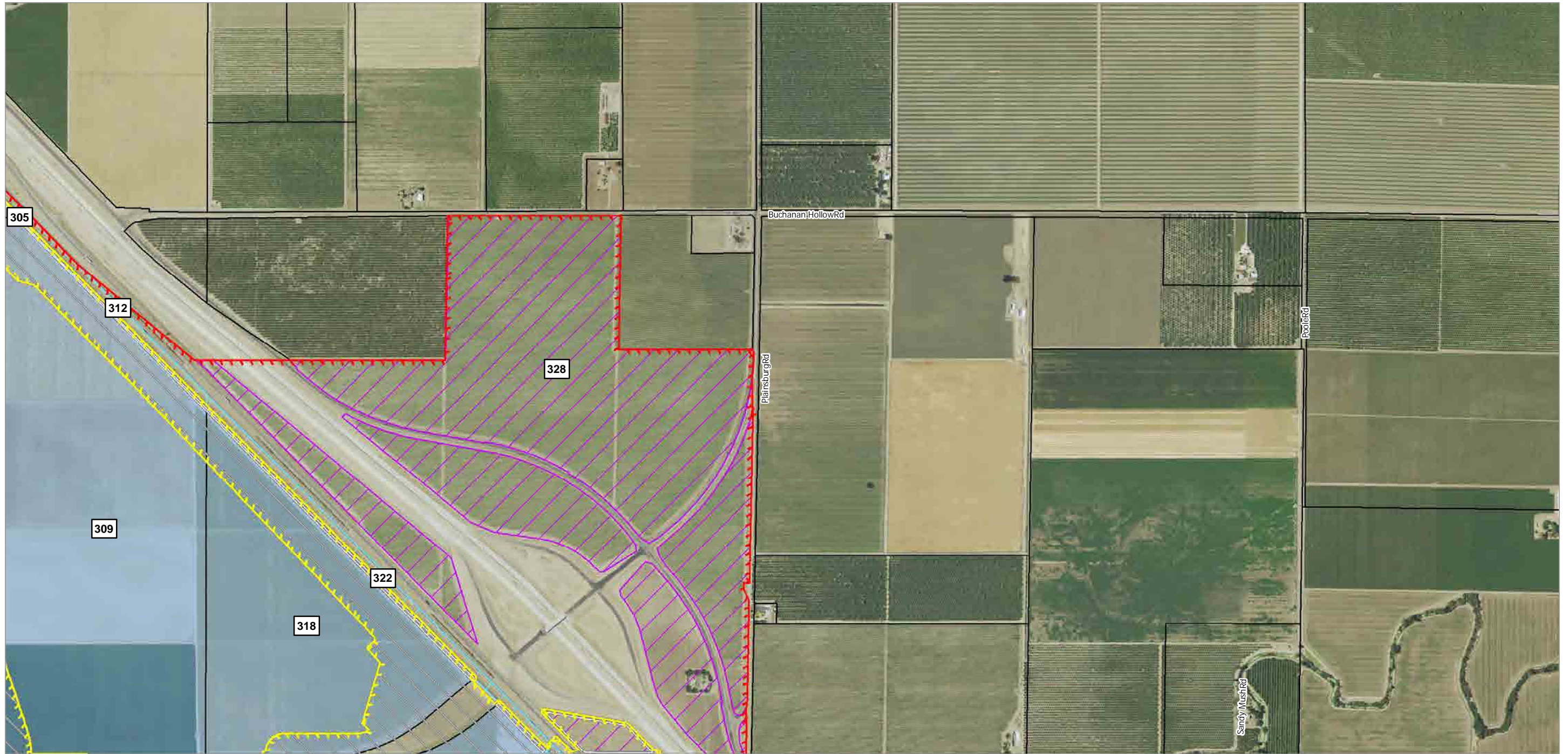
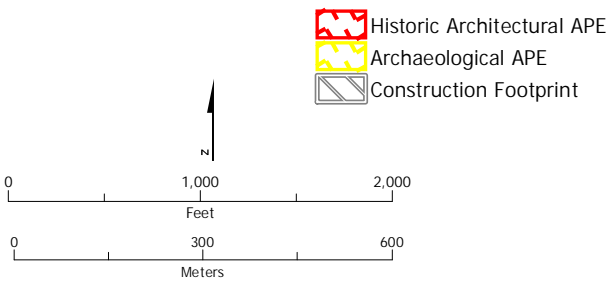


Figure 1 Area of Potential Effects Map



SUBJECT TO CHANGE - HSR ALIGNMENT IS NOT DETERMINED
SOURCE: ESRI, 2016

October 12, 2016



- Eligibility**
- NRHP/CRHR Eligible¹
 - NRHP/CRHR Eligible
 - Not NRHP/CRHR Eligible¹
 - Not NRHP/CRHR Eligible
 - Streamlined¹
 - Streamlined

- Phased ID
- Vacant, Agricultural or No Effect
- Exempt, Modern
- Parcel

¹Previously documented in the Merced Fresno Section HASR and HPSR (Authority and FRA 2012a and b). There are no CEQA-only properties located in the APE for the Merced to Fresno Section: Central Valley Wye.

23			
31			
28	65		
30	64	98	126
29	62	99	125

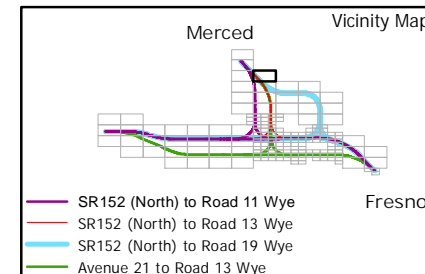
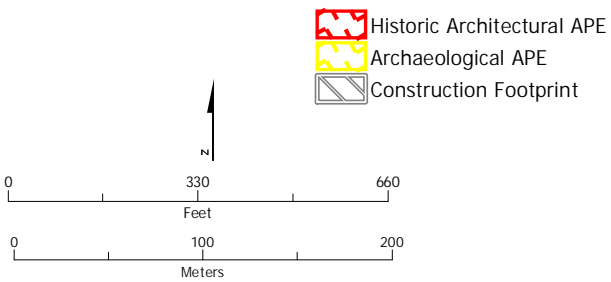


Figure 1 Area of Potential Effects Map



SUBJECT TO CHANGE - HSR ALIGNMENT IS NOT DETERMINED
SOURCE: ESRI, 2016

October 12, 2016



- Eligibility**
- NRHP/CRHR Eligible¹
 - NRHP/CRHR Eligible
 - Not NRHP/CRHR Eligible¹
 - Not NRHP/CRHR Eligible
 - Streamlined¹
 - Streamlined

- Phased ID
- Vacant, Agricultural or No Effect
- Exempt, Modern
- Parcel

¹Previously documented in the Merced Fresno Section HASR and HPSR (Authority and FRA 2012a and b). There are no CEQA-only properties located in the APE for the Merced to Fresno Section: Central Valley Wye.

42	54	74	86	96
41	53	73	85	95
40	59	66	79	94
39	52	72	84	93
38	51	71	83	

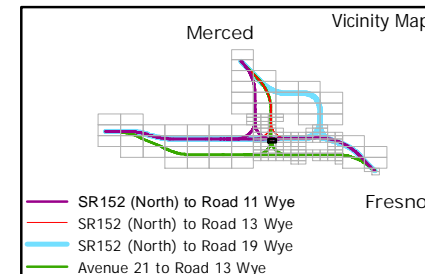
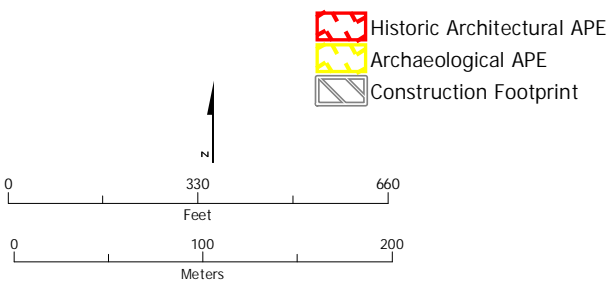


Figure 1 Area of Potential Effects Map



SUBJECT TO CHANGE - HSR ALIGNMENT IS NOT DETERMINED
 SOURCE: ESRI, 2016

October 12, 2016



- Historic Architectural APE
 - Archaeological APE
 - Construction Footprint
- Eligibility**
- NRHP/CRHR Eligible¹
 - NRHP/CRHR Eligible
 - Not NRHP/CRHR Eligible¹
 - Not NRHP/CRHR Eligible
 - Streamlined¹
 - Streamlined
- Phased ID
 - Vacant, Agricultural or No Effect
 - Exempt, Modern
 - Parcel

¹Previously documented in the Merced Fresno Section HASR and HPSR (Authority and FRA 2012a and b). There are no CEQA-only properties located in the APE for the Merced to Fresno Section: Central Valley Wye.

46	57	77	88
45	56	76	
48	60	67	
43	55	75	87
42	54	74	86 96

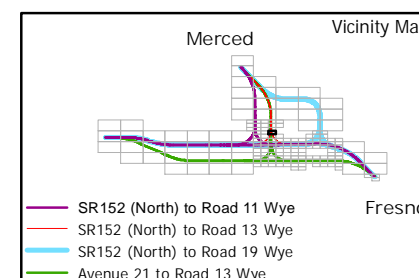
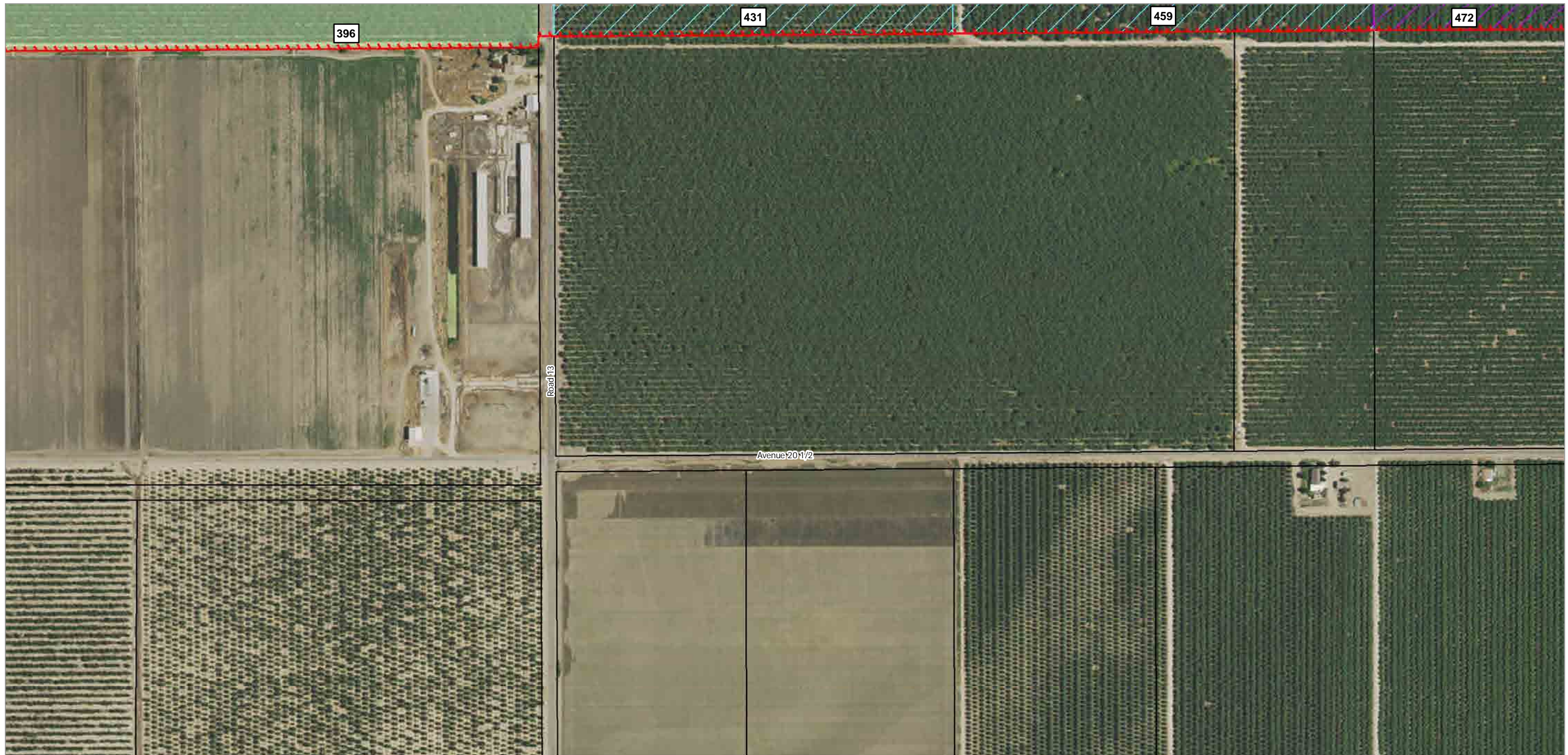
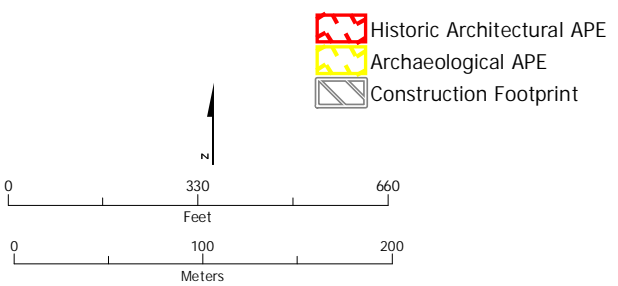


Figure 1 Area of Potential Effects Map



SUBJECT TO CHANGE - HSR ALIGNMENT IS NOT DETERMINED
 SOURCE: ESRI, 2016

October 12, 2016



- Historic Architectural APE
- Archaeological APE
- Construction Footprint

- Eligibility**
- NRHP/CRHR Eligible¹
 - NRHP/CRHR Eligible
 - Not NRHP/CRHR Eligible¹
 - Not NRHP/CRHR Eligible
 - Streamlined¹
 - Streamlined

- Phased ID
- Vacant, Agricultural or No Effect
- Exempt, Modern
- Parcel

¹Previously documented in the Merced Fresno Section HASR and HPSR (Authority and FRA 2012a and b). There are no CEQA-only properties located in the APE for the Merced to Fresno Section: Central Valley Wye.

37	50	70	82	92
44	58	69	81	91
36	49	68	80	90

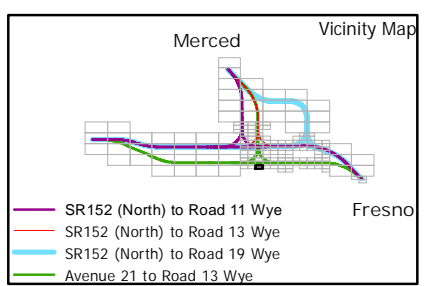
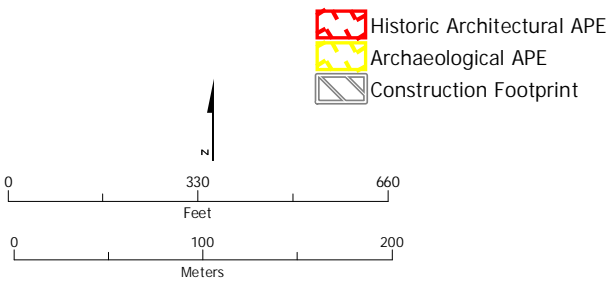


Figure 1 Area of Potential Effects Map



SUBJECT TO CHANGE - HSR ALIGNMENT IS NOT DETERMINED
SOURCE: ESRI, 2016

October 12, 2016



- Historic Architectural APE
- Archaeological APE
- Construction Footprint

- Eligibility**
- NRHP/CRHR Eligible¹
 - NRHP/CRHR Eligible
 - Not NRHP/CRHR Eligible¹
 - Not NRHP/CRHR Eligible
 - Streamlined¹
 - Streamlined

- Phased ID
- Vacant, Agricultural or No Effect
- Exempt, Modern
- Parcel

¹Previously documented in the Merced Fresno Section HASR and HPSR (Authority and FRA 2012a and b). There are no CEQA-only properties located in the APE for the Merced to Fresno Section: Central Valley Wye.

38	51	71	83	
37	50	70	82	92
44	58	69	81	91
36	49	68	80	90

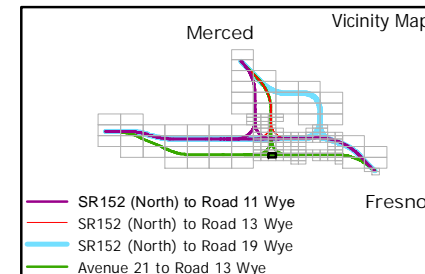
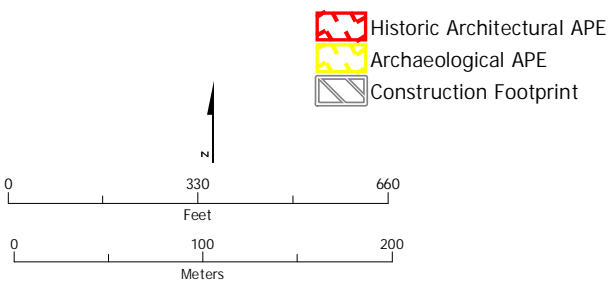


Figure 1 Area of Potential Effects Map



SUBJECT TO CHANGE - HSR ALIGNMENT IS NOT DETERMINED
SOURCE: ESRI, 2016

October 12, 2016



- Eligibility**
- NRHP/CRHR Eligible¹
 - NRHP/CRHR Eligible
 - Not NRHP/CRHR Eligible¹
 - Not NRHP/CRHR Eligible
 - Streamlined¹
 - Streamlined
- Phased ID**
- Vacant, Agricultural or No Effect
 - Exempt, Modern
 - Parcel

¹Previously documented in the Merced Fresno Section HASR and HPSR (Authority and FRA 2012a and b). There are no CEQA-only properties located in the APE for the Merced to Fresno Section: Central Valley Wye.

39	52	72	84	93
38	51	71	83	
37	50	70	82	92
44	58	69	81	91
36	49	68	80	90

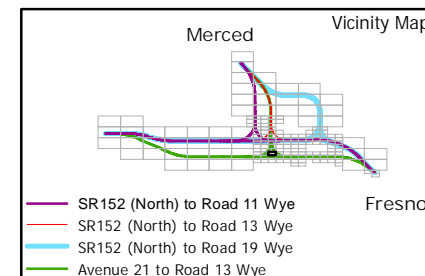
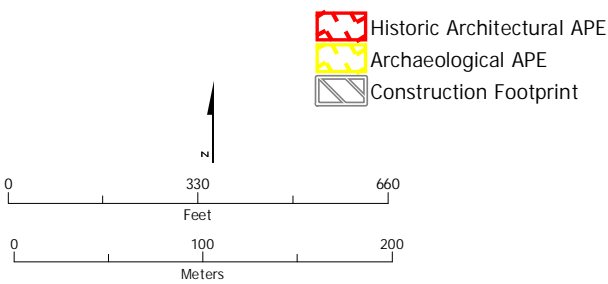


Figure 1 Area of Potential Effects Map



SUBJECT TO CHANGE - HSR ALIGNMENT IS NOT DETERMINED
SOURCE: ESRI, 2016

October 12, 2016



- Eligibility**
- NRHP/CRHR Eligible¹
 - NRHP/CRHR Eligible
 - Not NRHP/CRHR Eligible¹
 - Not NRHP/CRHR Eligible
 - Streamlined¹
 - Streamlined
- Other Symbols:**
- Phased ID
 - Vacant, Agricultural or No Effect
 - Exempt, Modern
 - Parcel

¹Previously documented in the Merced Fresno Section HASR and HPSR (Authority and FRA 2012a and b). There are no CEQA-only properties located in the APE for the Merced to Fresno Section: Central Valley Wye.

40	59	66	79	94
39	52	72	84	93
38	51	71	83	
37	50	70	82	92
44	58	69	81	91

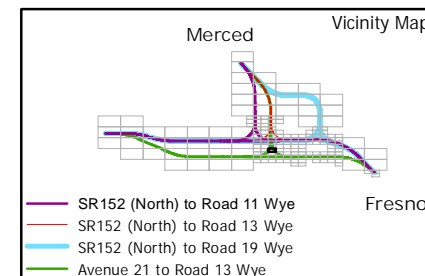
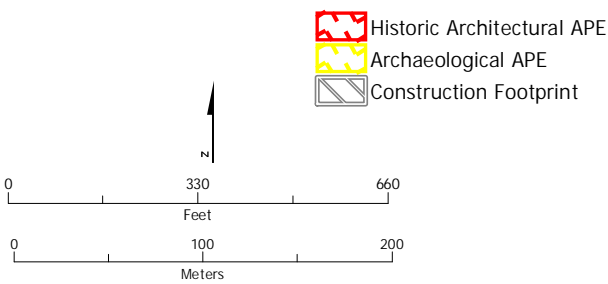


Figure 1 Area of Potential Effects Map



SUBJECT TO CHANGE - HSR ALIGNMENT IS NOT DETERMINED
SOURCE: ESRI, 2016

October 12, 2016



- Eligibility**
- NRHP/CRHR Eligible¹
 - NRHP/CRHR Eligible
 - Not NRHP/CRHR Eligible¹
 - Not NRHP/CRHR Eligible
 - Streamlined¹
 - Streamlined

- Phased ID
- Vacant, Agricultural or No Effect
- Exempt, Modern
- Parcel

¹Previously documented in the Merced Fresno Section HASR and HPSR (Authority and FRA 2012a and b). There are no CEQA-only properties located in the APE for the Merced to Fresno Section: Central Valley Wye.

41	53	73	85	95
40	59	66	79	94
39	52	72	84	93
38	51	71	83	92
37	50	70	82	92

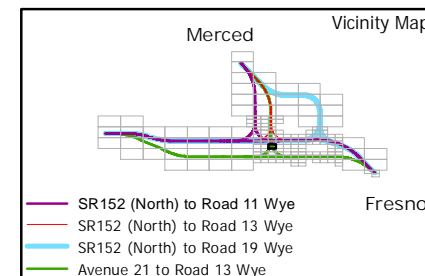
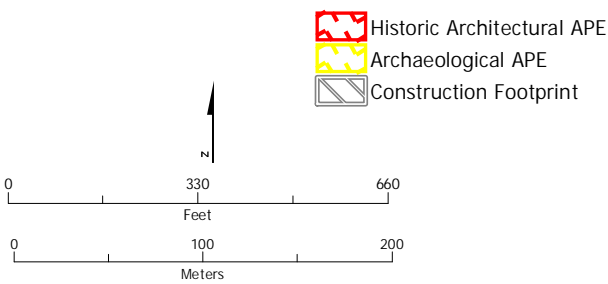


Figure 1 Area of Potential Effects Map



SUBJECT TO CHANGE - HSR ALIGNMENT IS NOT DETERMINED
SOURCE: ESRI, 2016

October 12, 2016



- Eligibility**
- NRHP/CRHR Eligible¹
 - NRHP/CRHR Eligible
 - Not NRHP/CRHR Eligible¹
 - Not NRHP/CRHR Eligible
 - Streamlined¹
 - Streamlined

- Phased ID
- Vacant, Agricultural or No Effect
- Exempt, Modern
- Parcel

¹Previously documented in the Merced Fresno Section HASR and HPSR (Authority and FRA 2012a and b). There are no CEQA-only properties located in the APE for the Merced to Fresno Section: Central Valley Wye.

43	55	75	87	
42	54	74	86	96
41	53	73	85	95
40	59	66	79	94
39	52	72	84	93

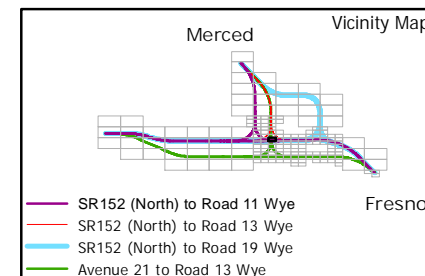
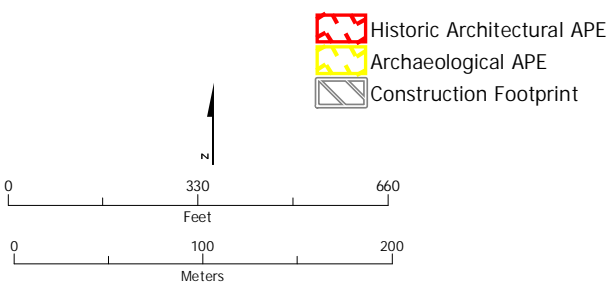


Figure 1 Area of Potential Effects Map



SUBJECT TO CHANGE - HSR ALIGNMENT IS NOT DETERMINED
SOURCE: ESRI, 2016

October 12, 2016



- Historic Architectural APE
- Archaeological APE
- Construction Footprint

- Eligibility**
- NRHP/CRHR Eligible¹
 - NRHP/CRHR Eligible
 - Not NRHP/CRHR Eligible¹
 - Not NRHP/CRHR Eligible
 - Streamlined¹
 - Streamlined

- Phased ID
- Vacant, Agricultural or No Effect
- Exempt, Modern
- Parcel

¹Previously documented in the Merced Fresno Section HASR and HPSR (Authority and FRA 2012a and b). There are no CEQA-only properties located in the APE for the Merced to Fresno Section: Central Valley Wye.

48	60	67	
43	55	75	87
42	54	74	86 96
41	53	73	85 95
40	59	66	79 94

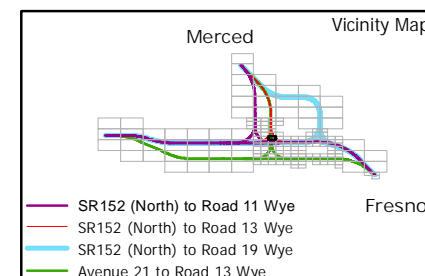
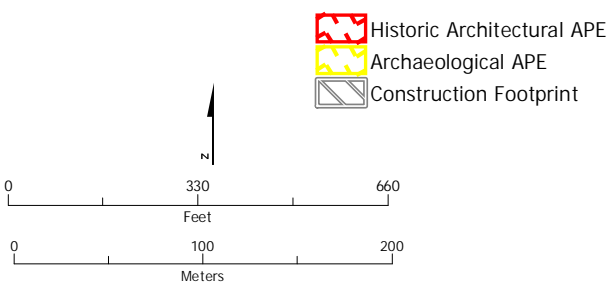


Figure 1 Area of Potential Effects Map



SUBJECT TO CHANGE - HSR ALIGNMENT IS NOT DETERMINED
SOURCE: ESRI, 2016

October 12, 2016



- Historic Architectural APE
- Archaeological APE
- Construction Footprint

- Eligibility**
- NRHP/CRHR Eligible¹
 - NRHP/CRHR Eligible
 - Not NRHP/CRHR Eligible¹
 - Not NRHP/CRHR Eligible
 - Streamlined¹
 - Streamlined

- Phased ID**
- Vacant, Agricultural or No Effect
 - Exempt, Modern
 - Parcel

¹Previously documented in the Merced Fresno Section HASR and HPSR (Authority and FRA 2012a and b). There are no CEQA-only properties located in the APE for the Merced to Fresno Section: Central Valley Wye.

45	56	76	
48	60	67	
43	55	75	87
42	54	74	86 96
41	53	73	85 95

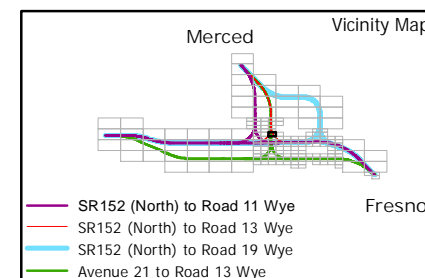
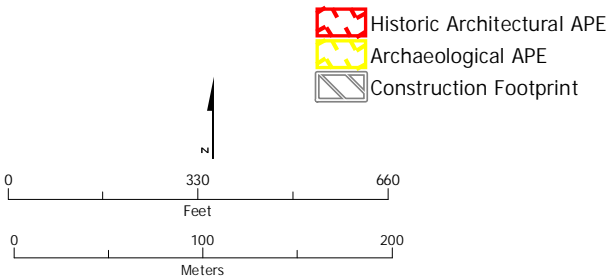


Figure 1 Area of Potential Effects Map



SUBJECT TO CHANGE - HSR ALIGNMENT IS NOT DETERMINED
SOURCE: ESRI, 2016

October 12, 2016



- Historic Architectural APE
 - Archaeological APE
 - Construction Footprint
- Eligibility**
- NRHP/CRHR Eligible¹
 - NRHP/CRHR Eligible
 - Not NRHP/CRHR Eligible¹
 - Not NRHP/CRHR Eligible
 - Streamlined¹
 - Streamlined
- Phased ID**
- Vacant, Agricultural or No Effect
 - Exempt, Modern
 - Parcel

¹Previously documented in the Merced Fresno Section HASR and HPSR (Authority and FRA 2012a and b). There are no CEQA-only properties located in the APE for the Merced to Fresno Section: Central Valley Wye.

47	61	78	89
46	57	77	88
45	56	76	87
48	60	67	
43	55	75	87

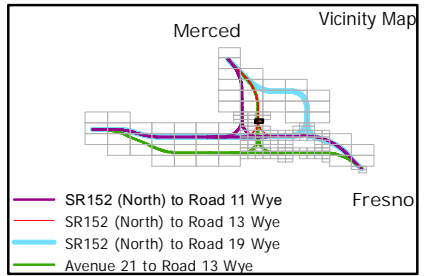
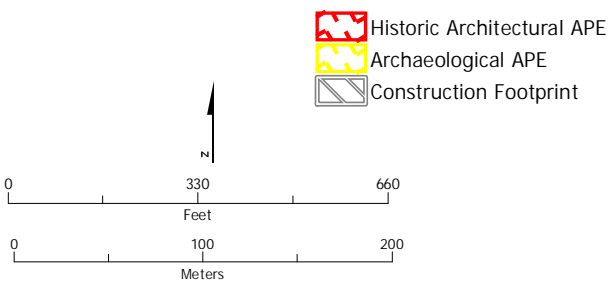


Figure 1 Area of Potential Effects Map



SUBJECT TO CHANGE - HSR ALIGNMENT IS NOT DETERMINED
SOURCE: ESRI, 2016

October 12, 2016



- Eligibility**
- NRHP/CRHR Eligible¹
 - NRHP/CRHR Eligible
 - Not NRHP/CRHR Eligible¹
 - Not NRHP/CRHR Eligible
 - Streamlined¹
 - Streamlined
- Phased ID**
- Vacant, Agricultural or No Effect
 - Exempt, Modern
 - Parcel

¹Previously documented in the Merced Fresno Section HASR and HPSR (Authority and FRA 2012a and b). There are no CEQA-only properties located in the APE for the Merced to Fresno Section: Central Valley Wye.

	63		97	
47	61	78	89	
46	57	77	88	
45	56	76		
48	60	67		

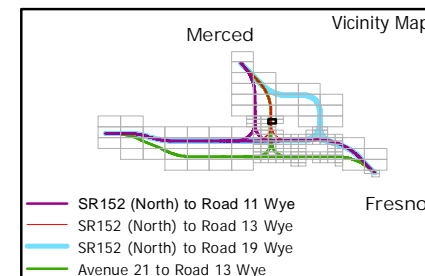
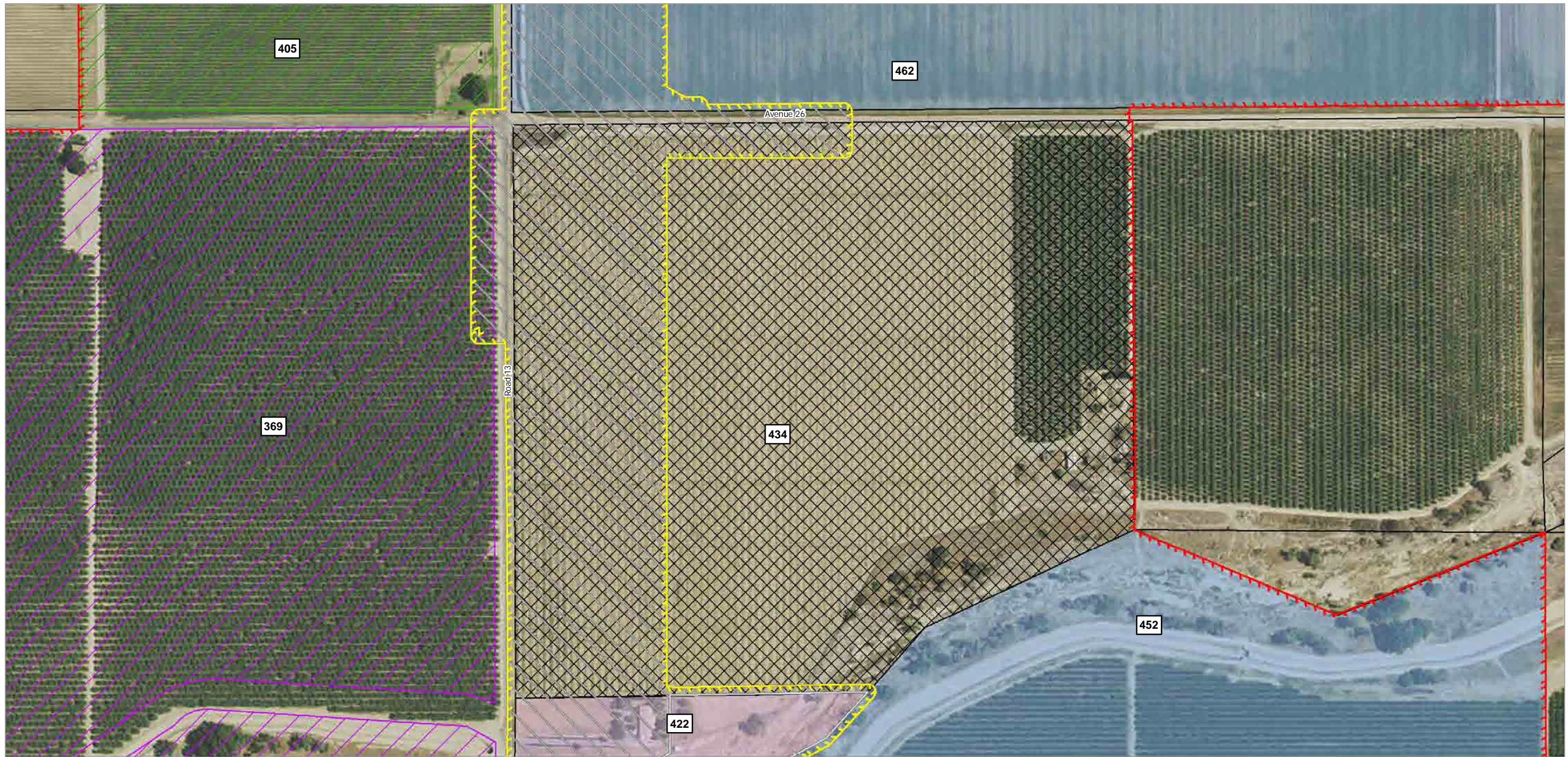
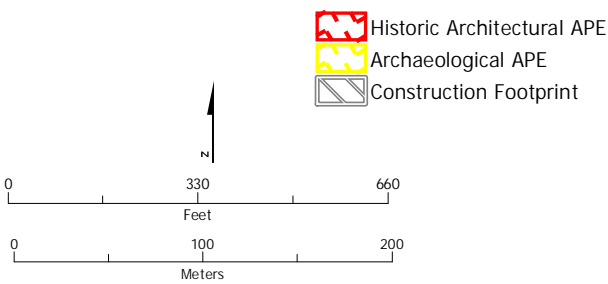


Figure 1 Area of Potential Effects Map



SUBJECT TO CHANGE - HSR ALIGNMENT IS NOT DETERMINED
SOURCE: ESRI, 2016

October 12, 2016



- Historic Architectural APE
- Archaeological APE
- Construction Footprint

- Eligibility**
- NRHP/CRHR Eligible¹
 - NRHP/CRHR Eligible
 - Not NRHP/CRHR Eligible¹
 - Not NRHP/CRHR Eligible
 - Streamlined¹
 - Streamlined

- Phased ID
- Vacant, Agricultural or No Effect
- Exempt, Modern
- Parcel

¹Previously documented in the Merced Fresno Section HASR and HPSR (Authority and FRA 2012a and b). There are no CEQA-only properties located in the APE for the Merced to Fresno Section: Central Valley Wye.

	63		97	
47	61	78	89	
46	57	77	88	
45	56	76		

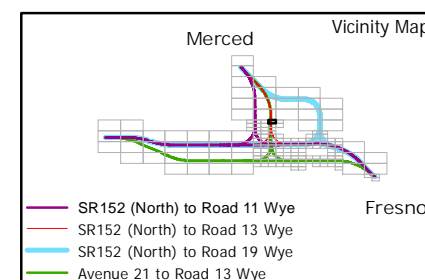
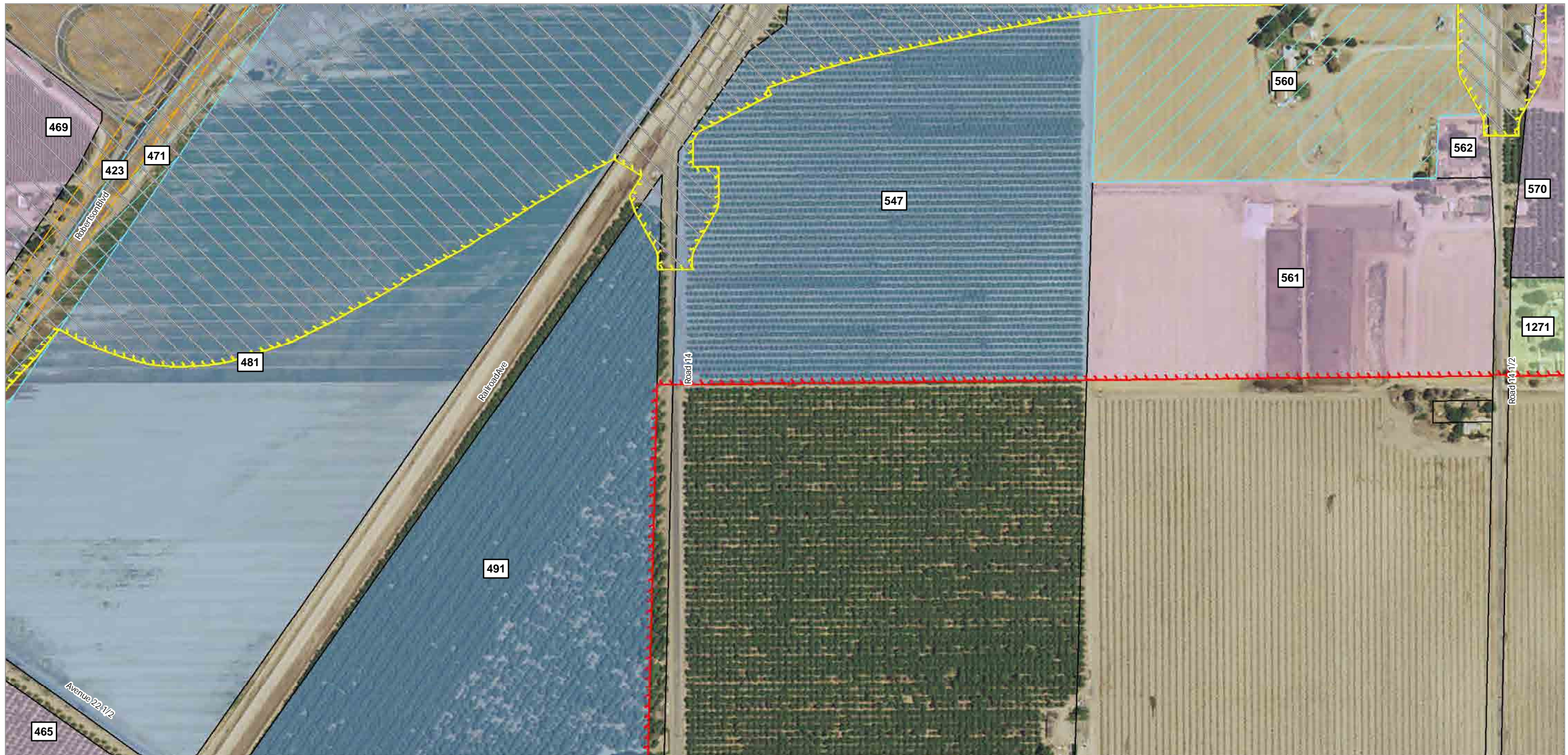
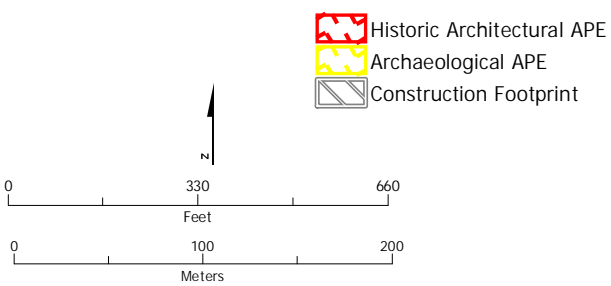


Figure 1 Area of Potential Effects Map



SUBJECT TO CHANGE - HSR ALIGNMENT IS NOT DETERMINED
SOURCE: ESRI, 2016

October 12, 2016



- Eligibility**
- NRHP/CRHR Eligible¹
 - NRHP/CRHR Eligible
 - Not NRHP/CRHR Eligible¹
 - Not NRHP/CRHR Eligible
 - Streamlined¹
 - Streamlined
- Phased ID**
- Vacant, Agricultural or No Effect
 - Exempt, Modern
 - Parcel

¹Previously documented in the Merced Fresno Section HASR and HPSR (Authority and FRA 2012a and b). There are no CEQA-only properties located in the APE for the Merced to Fresno Section: Central Valley Wye.

54	74	86	96	105
53	73	85	95	104
59	66	79	94	108
52	72	84	93	103
51	71	83		102

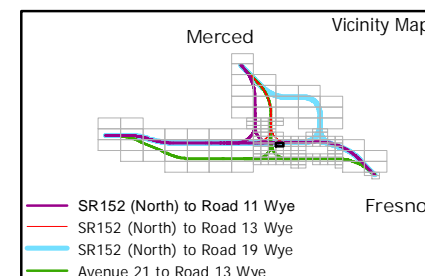
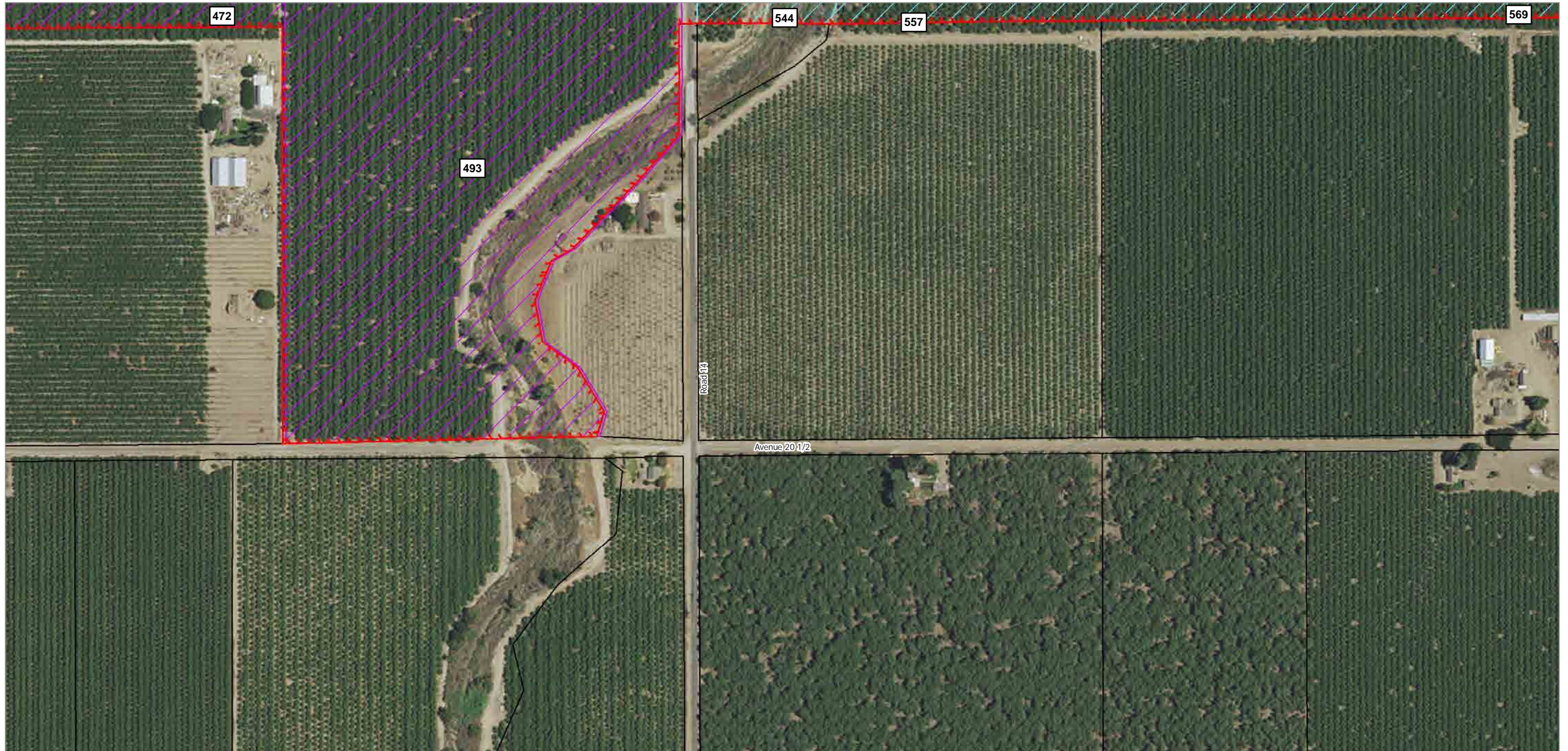
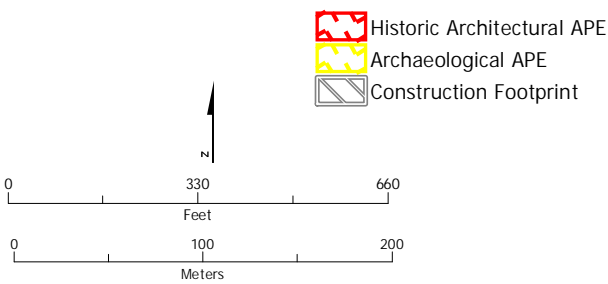


Figure 1 Area of Potential Effects Map



SUBJECT TO CHANGE - HSR ALIGNMENT IS NOT DETERMINED
 SOURCE: ESRI, 2016

October 12, 2016



- Eligibility**
- NRHP/CRHR Eligible¹
 - NRHP/CRHR Eligible
 - Not NRHP/CRHR Eligible¹
 - Not NRHP/CRHR Eligible
 - Streamlined¹
 - Streamlined
- Phased ID**
- Vacant, Agricultural or No Effect
 - Exempt, Modern
 - Parcel

¹Previously documented in the Merced Fresno Section HASR and HPSR (Authority and FRA 2012a and b). There are no CEQA-only properties located in the APE for the Merced to Fresno Section: Central Valley Wye.

50	70	82	92	101
58	69	81	91	107
49	68	80	90	100
				106

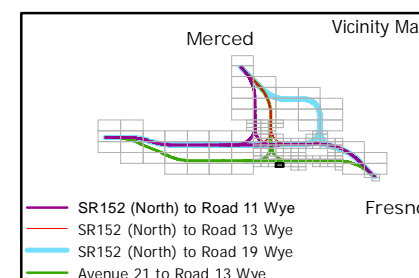
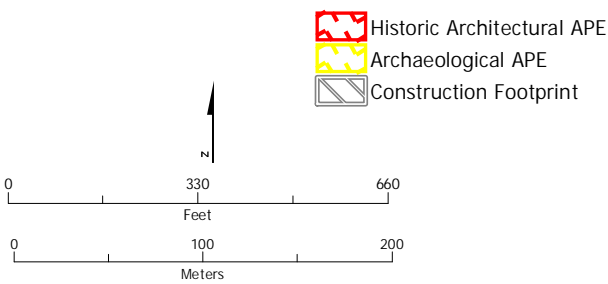


Figure 1 Area of Potential Effects Map



SUBJECT TO CHANGE - HSR ALIGNMENT IS NOT DETERMINED
SOURCE: ESRI, 2016

October 12, 2016



- Eligibility**
- NRHP/CRHR Eligible¹
 - NRHP/CRHR Eligible
 - Not NRHP/CRHR Eligible¹
 - Not NRHP/CRHR Eligible
 - Streamlined¹
 - Streamlined
- Phased ID**
- Vacant, Agricultural or No Effect
 - Exempt, Modern
 - Parcel

¹Previously documented in the Merced Fresno Section HASR and HPSR (Authority and FRA 2012a and b). There are no CEQA-only properties located in the APE for the Merced to Fresno Section: Central Valley Wye.

51	71	83		102
50	70	82	92	101
58	69	81	91	107
49	68	80	90	100
				106

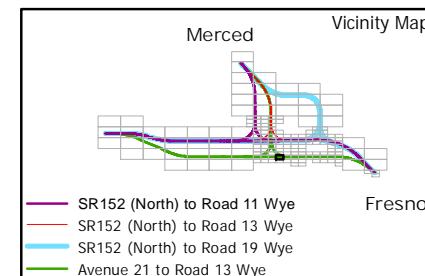
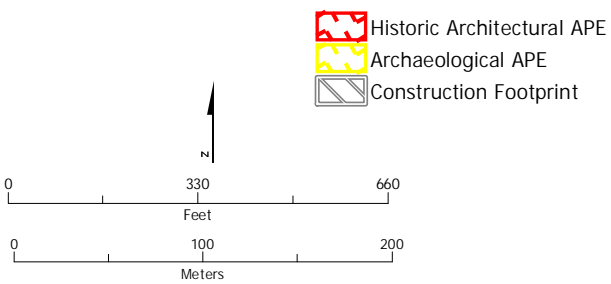


Figure 1 Area of Potential Effects Map



SUBJECT TO CHANGE - HSR ALIGNMENT IS NOT DETERMINED
SOURCE: ESRI, 2016

October 12, 2016



- Eligibility**
- NRHP/CRHR Eligible¹
 - NRHP/CRHR Eligible
 - Not NRHP/CRHR Eligible¹
 - Not NRHP/CRHR Eligible
 - Streamlined¹
 - Streamlined

- Phased ID
- Vacant, Agricultural or No Effect
- Exempt, Modern
- Parcel

¹Previously documented in the Merced Fresno Section HASR and HPSR (Authority and FRA 2012a and b). There are no CEQA-only properties located in the APE for the Merced to Fresno Section: Central Valley Wye.

52	72	84	93	103
51	71	83		102
50	70	82	92	101
58	69	81	91	107
49	68	80	90	100

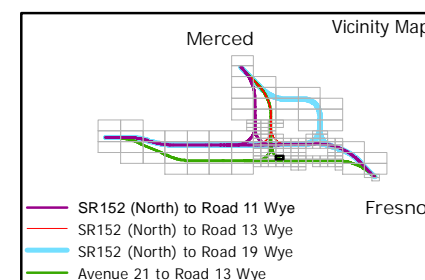
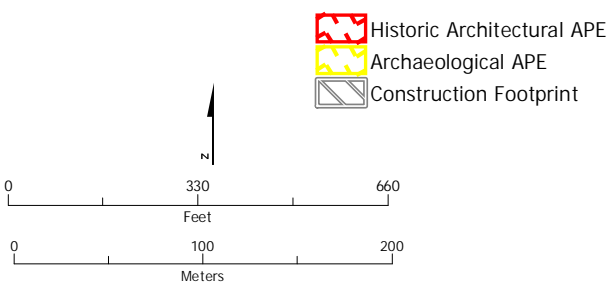


Figure 1 Area of Potential Effects Map



SUBJECT TO CHANGE - HSR ALIGNMENT IS NOT DETERMINED
 SOURCE: ESRI, 2016

October 12, 2016



- Historic Architectural APE
- Archaeological APE
- Construction Footprint

- Eligibility**
- NRHP/CRHR Eligible¹
 - NRHP/CRHR Eligible
 - Not NRHP/CRHR Eligible¹
 - Not NRHP/CRHR Eligible
 - Streamlined¹
 - Streamlined

- Phased ID
- Vacant, Agricultural or No Effect
- Exempt, Modern
- Parcel

¹Previously documented in the Merced Fresno Section HASR and HPSR (Authority and FRA 2012a and b). There are no CEQA-only properties located in the APE for the Merced to Fresno Section: Central Valley Wye.

59	66	79	94	108
52	72	84	93	103
51	71	83	102	
50	70	82	92	101
58	69	81	91	107

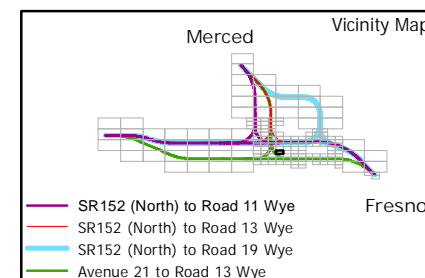
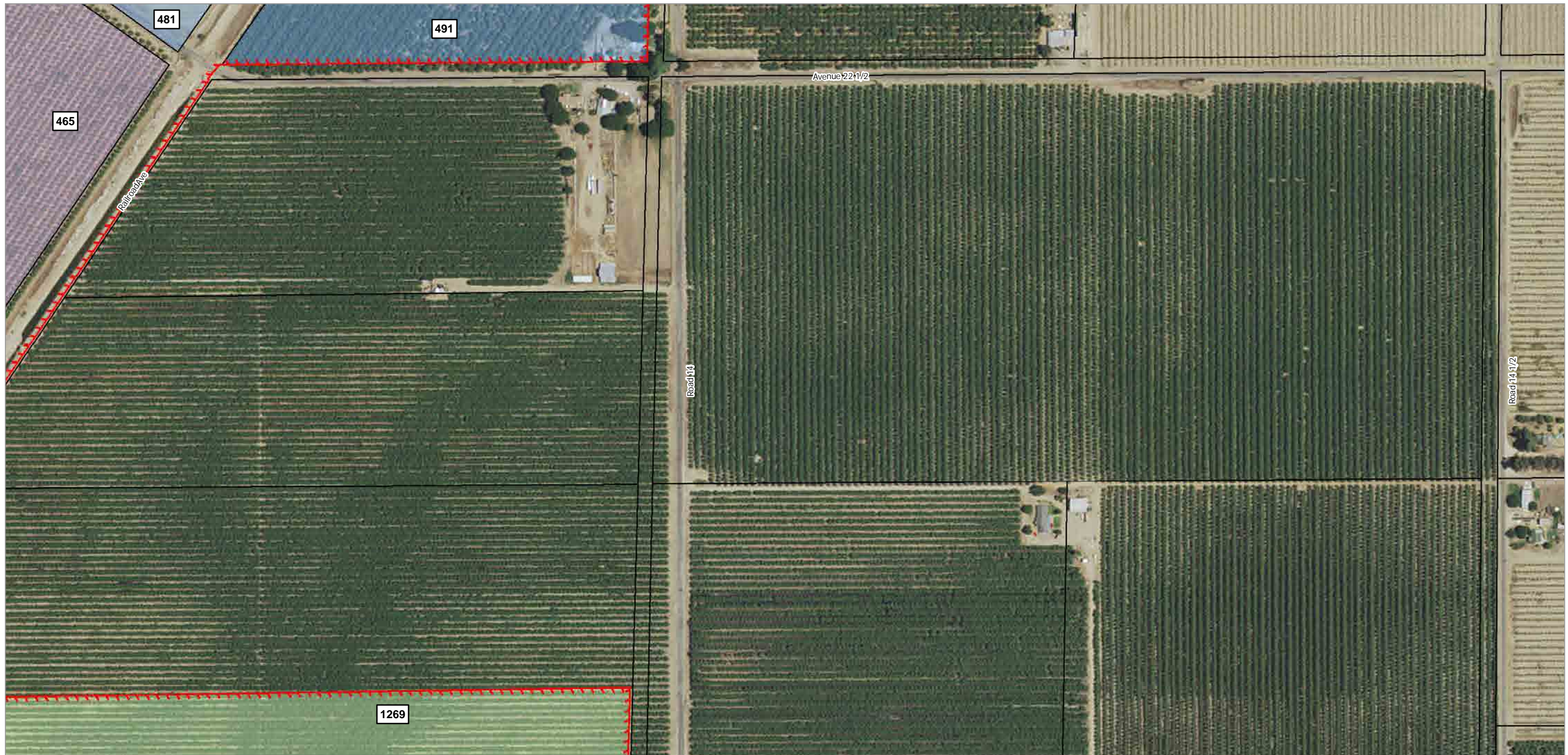
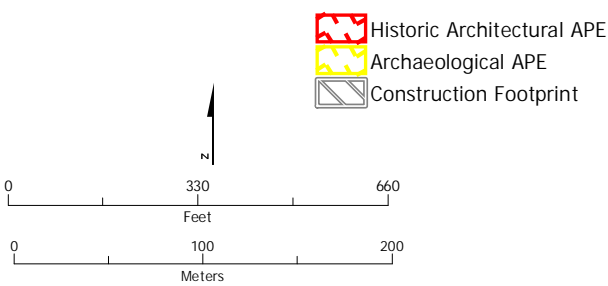


Figure 1 Area of Potential Effects Map



SUBJECT TO CHANGE - HSR ALIGNMENT IS NOT DETERMINED
SOURCE: ESRI, 2016

October 12, 2016



- Historic Architectural APE
- Archaeological APE
- Construction Footprint

- Eligibility**
- NRHP/CRHR Eligible¹
 - NRHP/CRHR Eligible
 - Not NRHP/CRHR Eligible¹
 - Not NRHP/CRHR Eligible
 - Streamlined¹
 - Streamlined

- Phased ID**
- Vacant, Agricultural or No Effect
 - Exempt, Modern
 - Parcel

¹Previously documented in the Merced Fresno Section HASR and HPSR (Authority and FRA 2012a and b). There are no CEQA-only properties located in the APE for the Merced to Fresno Section: Central Valley Wye.

53	73	85	95	104
59	66	79	94	108
52	72	84	93	103
51	71	83		102
50	70	82	92	101

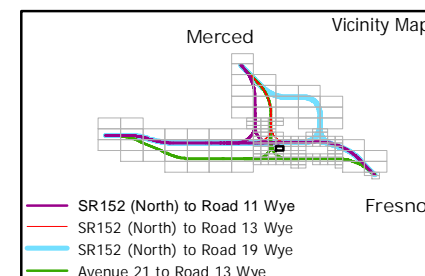
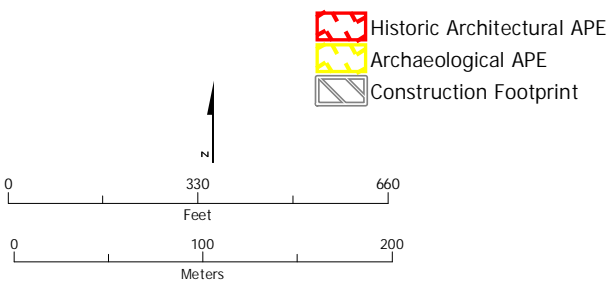


Figure 1 Area of Potential Effects Map



SUBJECT TO CHANGE - HSR ALIGNMENT IS NOT DETERMINED
SOURCE: ESRI, 2016

October 12, 2016



- Eligibility**
- NRHP/CRHR Eligible¹
 - NRHP/CRHR Eligible
 - Not NRHP/CRHR Eligible¹
 - Not NRHP/CRHR Eligible
 - Streamlined¹
 - Streamlined
- Other Symbols:**
- Phased ID
 - Vacant, Agricultural or No Effect
 - Exempt, Modern
 - Parcel

¹Previously documented in the Merced Fresno Section HASR and HPSR (Authority and FRA 2012a and b). There are no CEQA-only properties located in the APE for the Merced to Fresno Section: Central Valley Wye.

55	75	87		
54	74	86	96	105
53	73	85	95	104
59	66	79	94	108
52	72	84	93	103

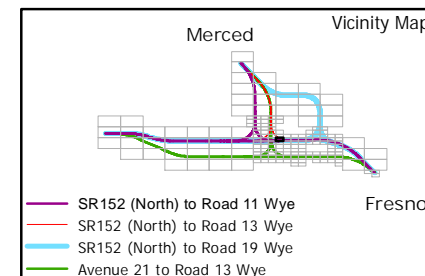
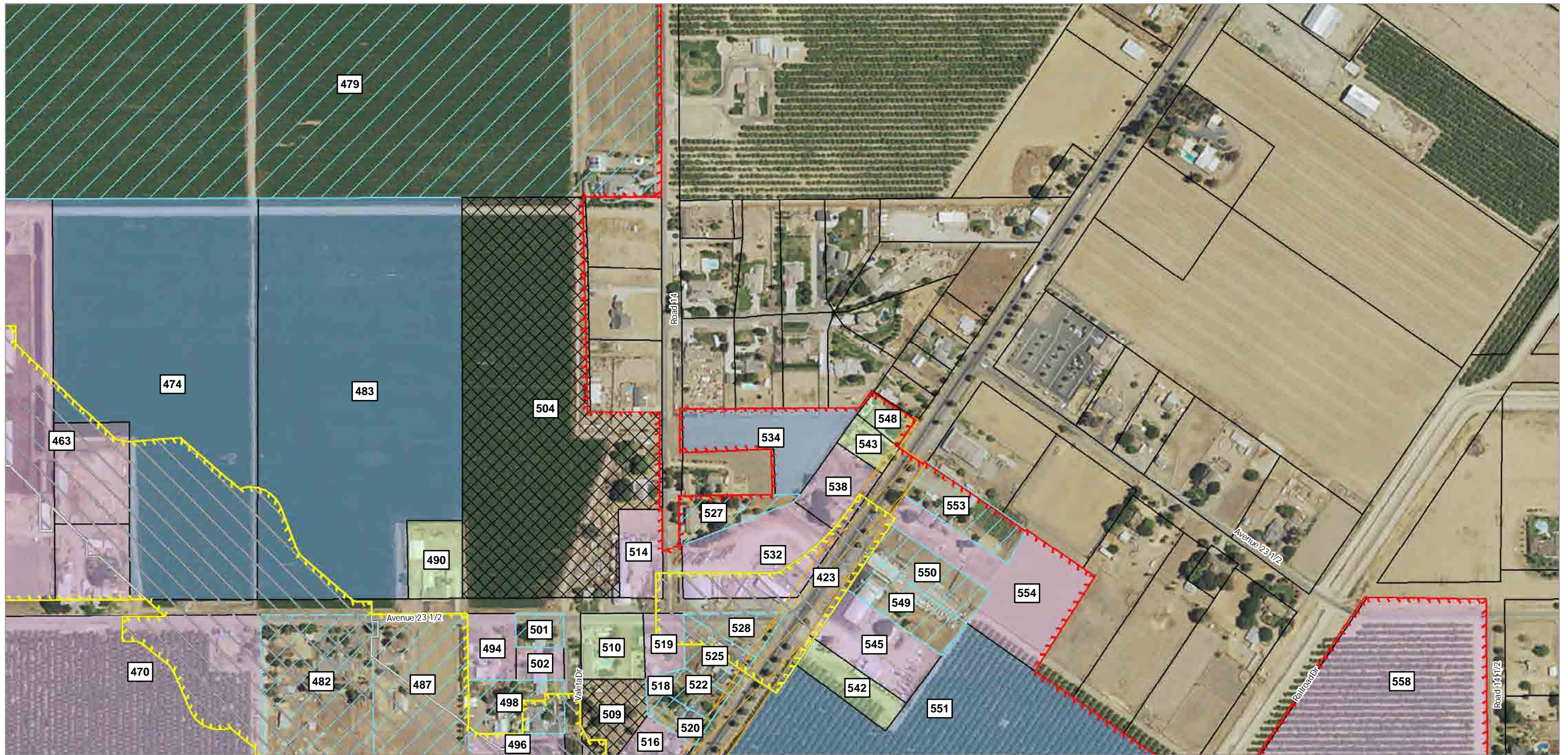
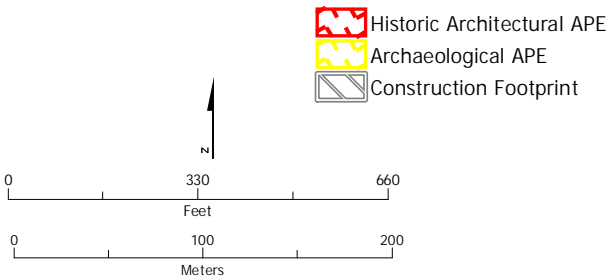


Figure 1 Area of Potential Effects Map



SUBJECT TO CHANGE - HSR ALIGNMENT IS NOT DETERMINED
SOURCE: ESRI, 2016

October 12, 2016



- Eligibility**
- NRHP/CRHR Eligible¹
 - NRHP/CRHR Eligible
 - Not NRHP/CRHR Eligible¹
 - Not NRHP/CRHR Eligible
 - Streamlined¹
 - Streamlined
- Other Symbols:**
- Historic Architectural APE
 - Archaeological APE
 - Construction Footprint
 - Parcel
 - Phased ID
 - Vacant, Agricultural or No Effect
 - Exempt, Modern

¹Previously documented in the Merced Fresno Section HASR and HPSR (Authority and FRA 2012a and b). There are no CEQA-only properties located in the APE for the Merced to Fresno Section: Central Valley Wye.

60	67			
55	75	87		
54	74	86	96	105
53	73	85	95	104
59	66	79	94	108

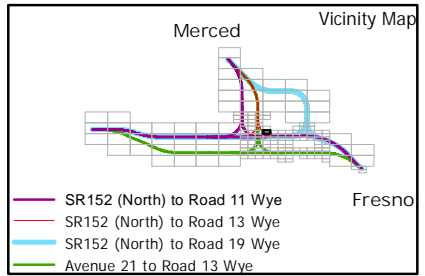
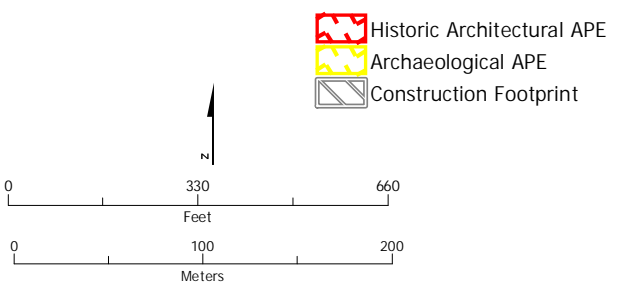


Figure 1 Area of Potential Effects Map



SUBJECT TO CHANGE - HSR ALIGNMENT IS NOT DETERMINED
SOURCE: ESRI, 2016

October 12, 2016



- Historic Architectural APE
 - Archaeological APE
 - Construction Footprint
- Eligibility**
- NRHP/CRHR Eligible¹
 - NRHP/CRHR Eligible
 - Not NRHP/CRHR Eligible¹
 - Not NRHP/CRHR Eligible
 - Streamlined¹
 - Streamlined
- Phased ID
 - Vacant, Agricultural or No Effect
 - Exempt, Modern
 - Parcel

¹Previously documented in the Merced Fresno Section HASR and HPSR (Authority and FRA 2012a and b). There are no CEQA-only properties located in the APE for the Merced to Fresno Section: Central Valley Wye.

56	76			
60	67			
55	75	87		
54	74	86	96	105
53	73	85	95	104

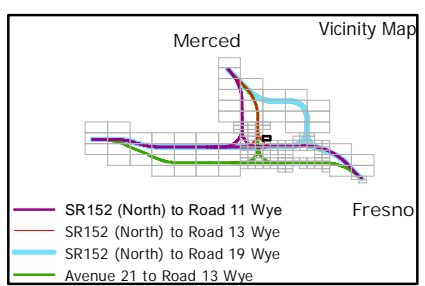

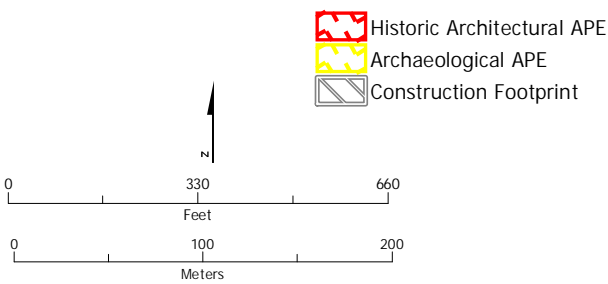


Figure 1 Area of Potential Effects Map



SUBJECT TO CHANGE - HSR ALIGNMENT IS NOT DETERMINED
 SOURCE: ESRI, 2016

October 12, 2016



- Eligibility**
- NRHP/CRHR Eligible¹
 - NRHP/CRHR Eligible
 - Not NRHP/CRHR Eligible¹
 - Not NRHP/CRHR Eligible
 - Streamlined¹
 - Streamlined
- Other Legend:**
- Phased ID
 - Vacant, Agricultural or No Effect
 - Exempt, Modern
 - Parcel

¹Previously documented in the Merced Fresno Section HASR and HPSR (Authority and FRA 2012a and b). There are no CEQA-only properties located in the APE for the Merced to Fresno Section: Central Valley Wye.

	63	97
61	78	89
57	77	88
56	76	
60	67	

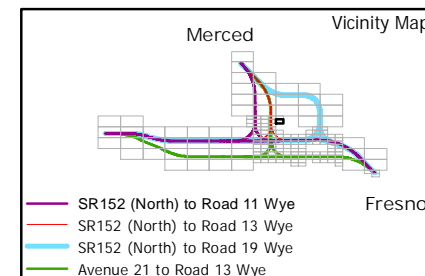
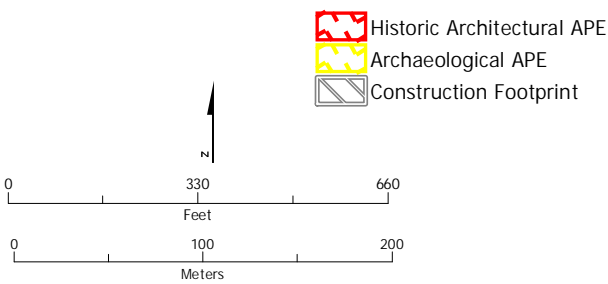


Figure 1 Area of Potential Effects Map



SUBJECT TO CHANGE - HSR ALIGNMENT IS NOT DETERMINED
SOURCE: ESRI, 2016

October 12, 2016



- Historic Architectural APE
- Archaeological APE
- Construction Footprint

- Eligibility**
- NRHP/CRHR Eligible¹
 - NRHP/CRHR Eligible
 - Not NRHP/CRHR Eligible¹
 - Not NRHP/CRHR Eligible
 - Streamlined¹
 - Streamlined

- Phased ID
- Vacant, Agricultural or No Effect
- Exempt, Modern
- Parcel

¹Previously documented in the Merced Fresno Section HASR and HPSR (Authority and FRA 2012a and b). There are no CEQA-only properties located in the APE for the Merced to Fresno Section: Central Valley Wye.

63		97	
61	78	89	
57	77	88	
56	76		

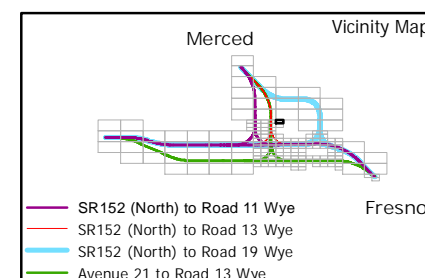

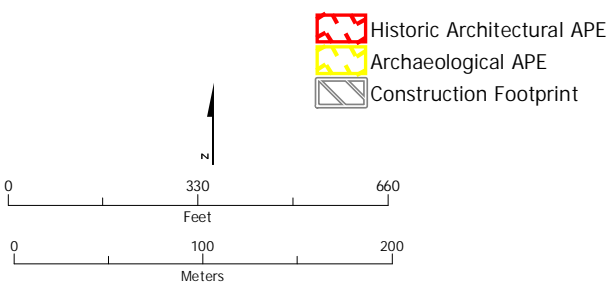


Figure 1 Area of Potential Effects Map



SUBJECT TO CHANGE - HSR ALIGNMENT IS NOT DETERMINED
 SOURCE: ESRI, 2016

October 12, 2016



- Historic Architectural APE
 - Archaeological APE
 - Construction Footprint
- Eligibility**
- NRHP/CRHR Eligible¹
 - NRHP/CRHR Eligible
 - Not NRHP/CRHR Eligible¹
 - Not NRHP/CRHR Eligible
 - Streamlined¹
 - Streamlined
- Phased ID
 - Vacant, Agricultural or No Effect
 - Exempt, Modern
 - Parcel

¹Previously documented in the Merced Fresno Section HASR and HPSR (Authority and FRA 2012a and b). There are no CEQA-only properties located in the APE for the Merced to Fresno Section: Central Valley Wye.

70	82	92	101	113
69	81	91	107	109
68	80	90	100	112
			106	110

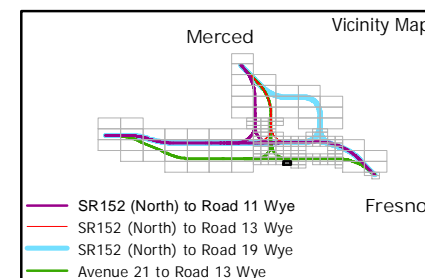
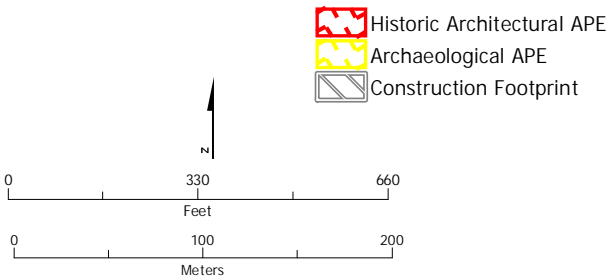


Figure 1 Area of Potential Effects Map



SUBJECT TO CHANGE - HSR ALIGNMENT IS NOT DETERMINED
SOURCE: ESRI, 2016

October 12, 2016



- Eligibility**
- NRHP/CRHR Eligible¹
 - NRHP/CRHR Eligible
 - Not NRHP/CRHR Eligible¹
 - Not NRHP/CRHR Eligible
 - Streamlined¹
 - Streamlined
- Phased ID**
- Vacant, Agricultural or No Effect
 - Exempt, Modern
 - Parcel

¹Previously documented in the Merced Fresno Section HASR and HPSR (Authority and FRA 2012a and b). There are no CEQA-only properties located in the APE for the Merced to Fresno Section: Central Valley Wye.

71	83		102	114
70	82	92	101	113
69	81	91	107	109
68	80	90	100	112
			106	110

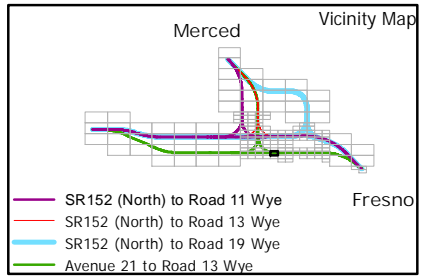

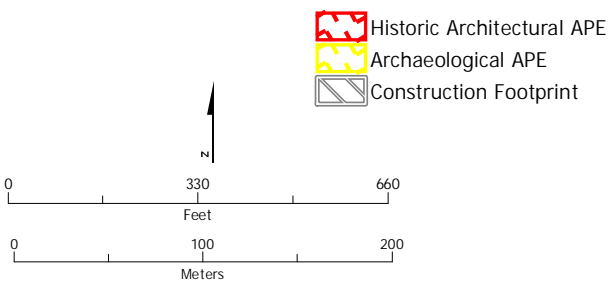


Figure 1 Area of Potential Effects Map



SUBJECT TO CHANGE - HSR ALIGNMENT IS NOT DETERMINED
 SOURCE: ESRI, 2016

October 12, 2016



- Eligibility**
- NRHP/CRHR Eligible¹
 - NRHP/CRHR Eligible
 - Not NRHP/CRHR Eligible¹
 - Not NRHP/CRHR Eligible
 - Streamlined¹
 - Streamlined

- Phased ID
- Vacant, Agricultural or No Effect
- Exempt, Modern
- Parcel

¹Previously documented in the Merced Fresno Section HASR and HPSR (Authority and FRA 2012a and b). There are no CEQA-only properties located in the APE for the Merced to Fresno Section: Central Valley Wye.

72	84	93	103	115
71	83	92	102	114
70	82	91	101	113
69	81	90	100	109
68	80	89	99	112

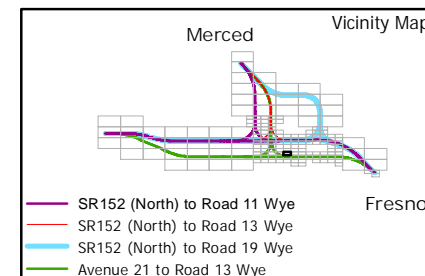
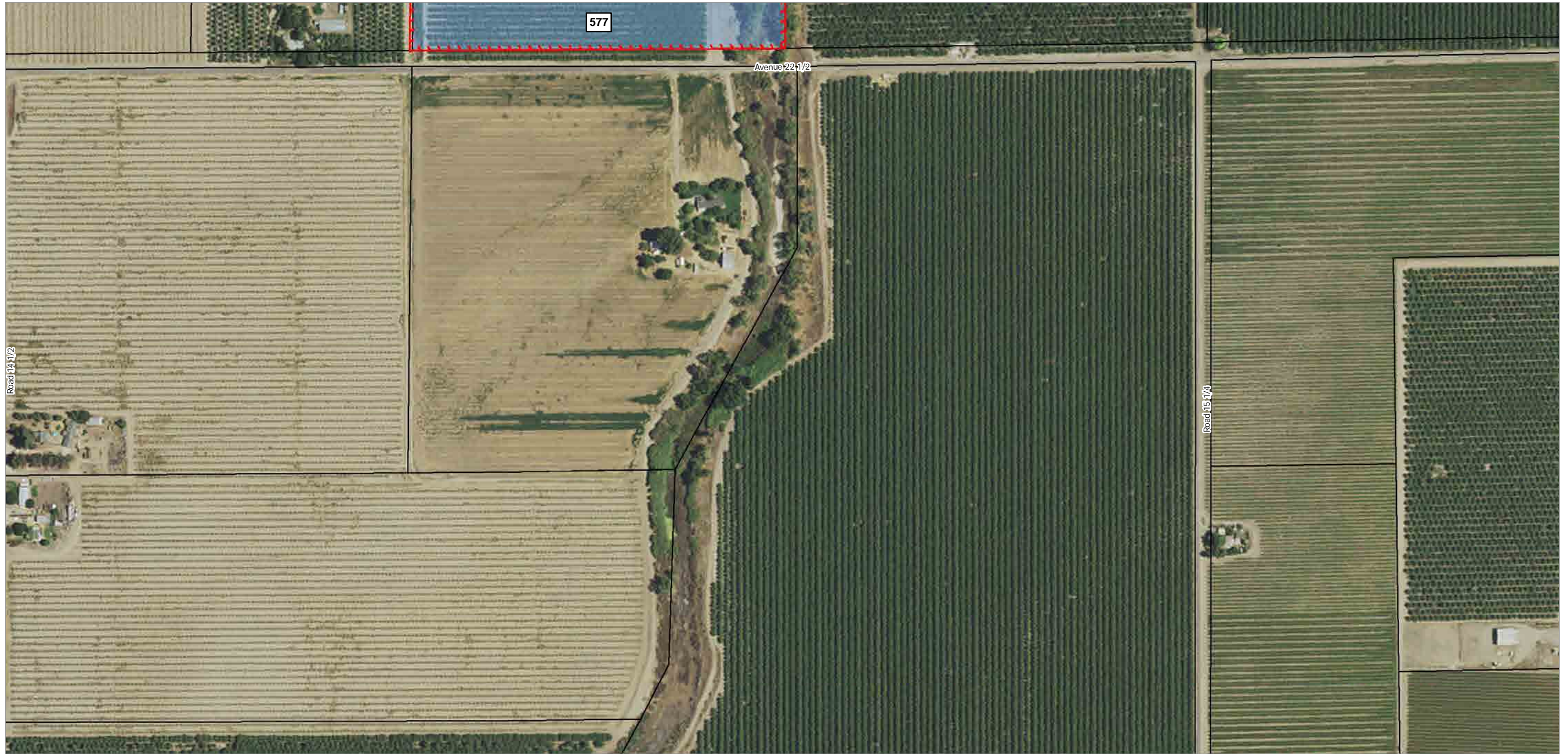
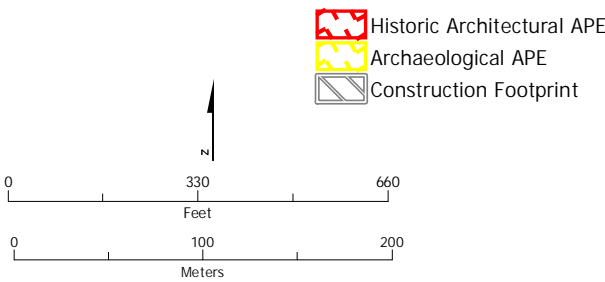


Figure 1 Area of Potential Effects Map



SUBJECT TO CHANGE - HSR ALIGNMENT IS NOT DETERMINED
SOURCE: ESRI, 2016

October 12, 2016



- Eligibility**
- NRHP/CRHR Eligible¹
 - NRHP/CRHR Eligible
 - Not NRHP/CRHR Eligible¹
 - Not NRHP/CRHR Eligible
 - Streamlined¹
 - Streamlined
- Other Symbols**
- Phased ID
 - Vacant, Agricultural or No Effect
 - Exempt, Modern
 - Parcel

¹Previously documented in the Merced Fresno Section HASR and HPSR (Authority and FRA 2012a and b). There are no CEQA-only properties located in the APE for the Merced to Fresno Section: Central Valley Wye.

73	85	95	104	116
66	79	94	108	111
72	84	93	103	115
71	83		102	114
70	82	92	101	113

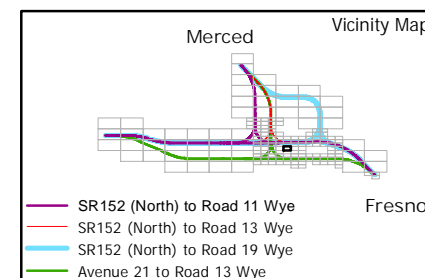
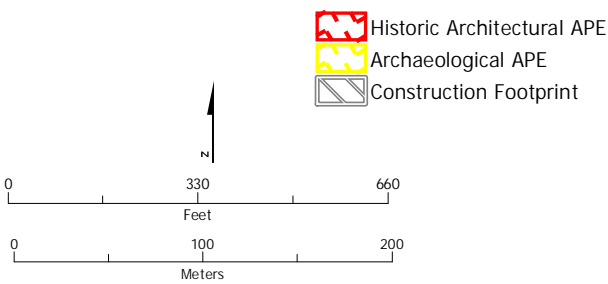


Figure 1 Area of Potential Effects Map



SUBJECT TO CHANGE - HSR ALIGNMENT IS NOT DETERMINED
SOURCE: ESRI, 2016

October 12, 2016



- Historic Architectural APE
 - Archaeological APE
 - Construction Footprint
- Eligibility**
- NRHP/CRHR Eligible¹
 - NRHP/CRHR Eligible
 - Not NRHP/CRHR Eligible¹
 - Not NRHP/CRHR Eligible
 - Streamlined¹
 - Streamlined
- Phased ID
 - Vacant, Agricultural or No Effect
 - Exempt, Modern
 - Parcel

¹Previously documented in the Merced Fresno Section HASR and HPSR (Authority and FRA 2012a and b). There are no CEQA-only properties located in the APE for the Merced to Fresno Section: Central Valley Wye.

74	86	96	105	117
73	85	95	104	116
66	79	94	108	111
72	84	93	103	115
71	83		102	114

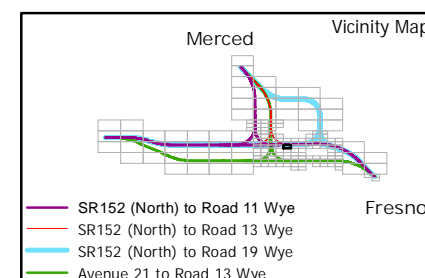
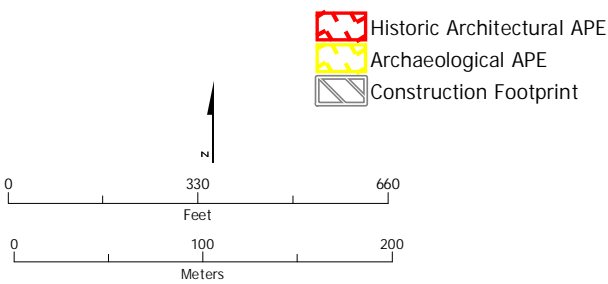


Figure 1 Area of Potential Effects Map



SUBJECT TO CHANGE - HSR ALIGNMENT IS NOT DETERMINED
SOURCE: ESRI, 2016

October 12, 2016



- Eligibility**
- NRHP/CRHR Eligible¹
 - NRHP/CRHR Eligible
 - Not NRHP/CRHR Eligible¹
 - Not NRHP/CRHR Eligible
 - Streamlined¹
 - Streamlined
- Phased ID**
- Vacant, Agricultural or No Effect
 - Exempt, Modern
 - Parcel

¹Previously documented in the Merced Fresno Section HASR and HPSR (Authority and FRA 2012a and b). There are no CEQA-only properties located in the APE for the Merced to Fresno Section: Central Valley Wye.

75	87			
74	86	96	105	117
73	85	95	104	116
66	79	94	108	111
72	84	93	103	115

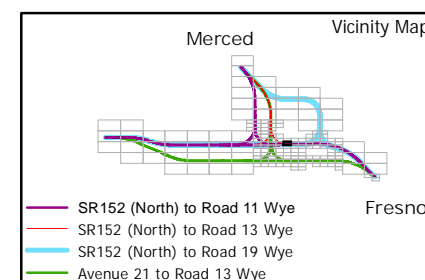
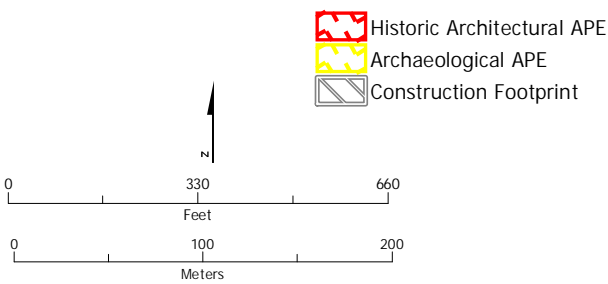


Figure 1 Area of Potential Effects Map



SUBJECT TO CHANGE - HSR ALIGNMENT IS NOT DETERMINED
SOURCE: ESRI, 2016

October 12, 2016



- Historic Architectural APE
 - Archaeological APE
 - Construction Footprint
- Eligibility**
- NRHP/CRHR Eligible¹
 - NRHP/CRHR Eligible
 - Not NRHP/CRHR Eligible¹
 - Not NRHP/CRHR Eligible
 - Streamlined¹
 - Streamlined
- Phased ID
 - Vacant, Agricultural or No Effect
 - Exempt, Modern
 - Parcel

¹Previously documented in the Merced Fresno Section HASR and HPSR (Authority and FRA 2012a and b). There are no CEQA-only properties located in the APE for the Merced to Fresno Section: Central Valley Wye.

67				
75	87			
74	86	96	105	117
73	85	95	104	116
66	79	94	108	111

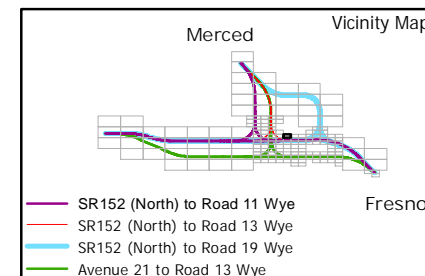
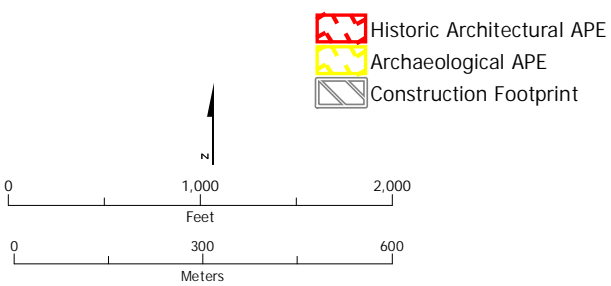


Figure 1 Area of Potential Effects Map



SUBJECT TO CHANGE - HSR ALIGNMENT IS NOT DETERMINED
SOURCE: ESRI, 2016

October 12, 2016



- Historic Architectural APE
 - Archaeological APE
 - Construction Footprint
- Eligibility**
- NRHP/CRHR Eligible¹
 - NRHP/CRHR Eligible
 - Not NRHP/CRHR Eligible¹
 - Not NRHP/CRHR Eligible
 - Streamlined¹
 - Streamlined
- Phased ID
 - Vacant, Agricultural or No Effect
 - Exempt, Modern
 - Parcel

¹Previously documented in the Merced Fresno Section HASR and HPSR (Authority and FRA 2012a and b). There are no CEQA-only properties located in the APE for the Merced to Fresno Section: Central Valley Wye.

30	64	98	126	
29	62	99	125	153
32	63	97	118	152
			124	151
27				

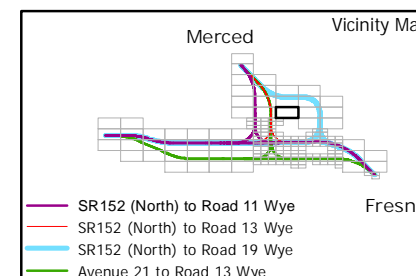
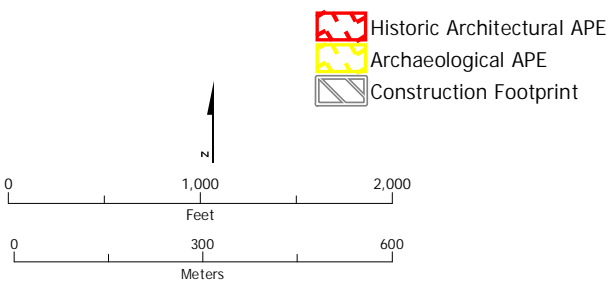


Figure 1 Area of Potential Effects Map



SUBJECT TO CHANGE - HSR ALIGNMENT IS NOT DETERMINED
SOURCE: ESRI, 2016

October 12, 2016



- Eligibility**
- NRHP/CRHR Eligible¹
 - NRHP/CRHR Eligible
 - Not NRHP/CRHR Eligible¹
 - Not NRHP/CRHR Eligible
 - Streamlined¹
 - Streamlined
- Phased ID**
- Vacant, Agricultural or No Effect
 - Exempt, Modern
 - Parcel

¹Previously documented in the Merced Fresno Section HASR and HPSR (Authority and FRA 2012a and b). There are no CEQA-only properties located in the APE for the Merced to Fresno Section: Central Valley Wye.

31				
28	65			
30	64	98	126	
29	62	99	125	153
32	63	97	118	152

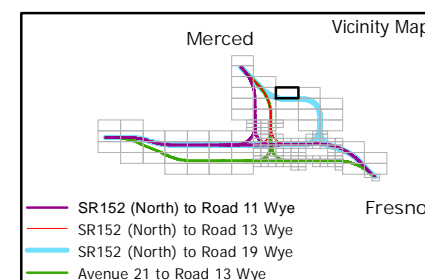
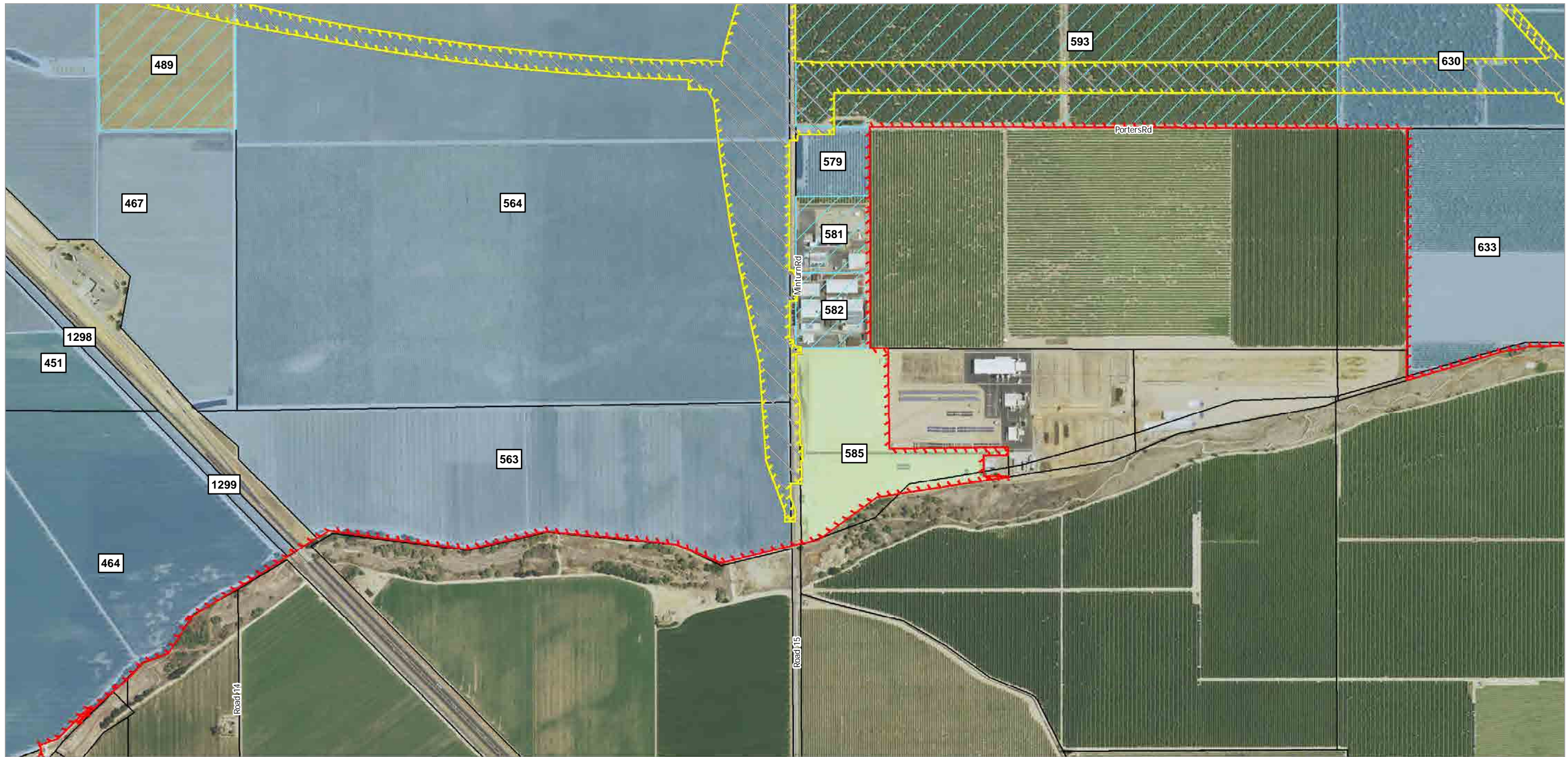
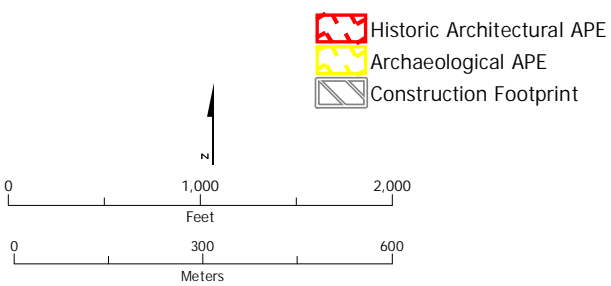


Figure 1 Area of Potential Effects Map



SUBJECT TO CHANGE - HSR ALIGNMENT IS NOT DETERMINED
SOURCE: ESRI, 2016

October 12, 2016



- Eligibility**
- NRHP/CRHR Eligible¹
 - NRHP/CRHR Eligible
 - Not NRHP/CRHR Eligible¹
 - Not NRHP/CRHR Eligible
 - Streamlined¹
 - Streamlined

- Phased ID**
- Vacant, Agricultural or No Effect
 - Exempt, Modern
 - Parcel

¹Previously documented in the Merced Fresno Section HASR and HPSR (Authority and FRA 2012a and b). There are no CEQA-only properties located in the APE for the Merced to Fresno Section: Central Valley Wye.

28	65		
30	64	98	126
29	62	99	125
32	63	97	118
			124
			151

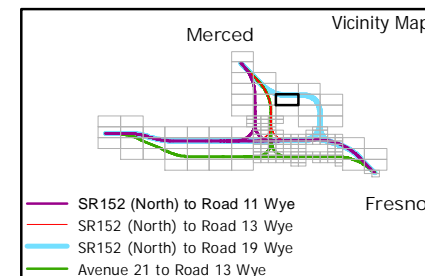
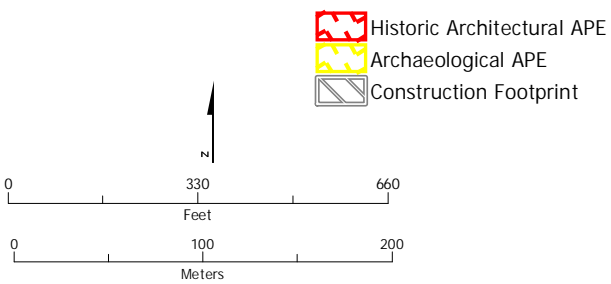


Figure 1 Area of Potential Effects Map



SUBJECT TO CHANGE - HSR ALIGNMENT IS NOT DETERMINED
SOURCE: ESRI, 2016

October 12, 2016



- Historic Architectural APE
 - Archaeological APE
 - Construction Footprint
- Eligibility**
- NRHP/CRHR Eligible¹
 - NRHP/CRHR Eligible
 - Not NRHP/CRHR Eligible¹
 - Not NRHP/CRHR Eligible
 - Streamlined¹
 - Streamlined
- Phased ID
 - Vacant, Agricultural or No Effect
 - Exempt, Modern
 - Parcel

¹Previously documented in the Merced Fresno Section HASR and HPSR (Authority and FRA 2012a and b). There are no CEQA-only properties located in the APE for the Merced to Fresno Section: Central Valley Wye.

82	92	101	113	120
81	91	107	109	119
80	90	100	112	
		106	110	

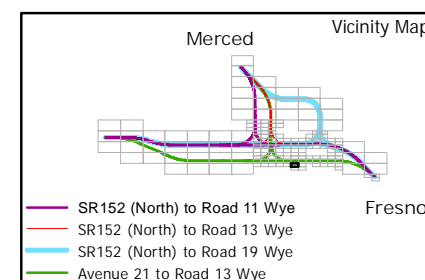
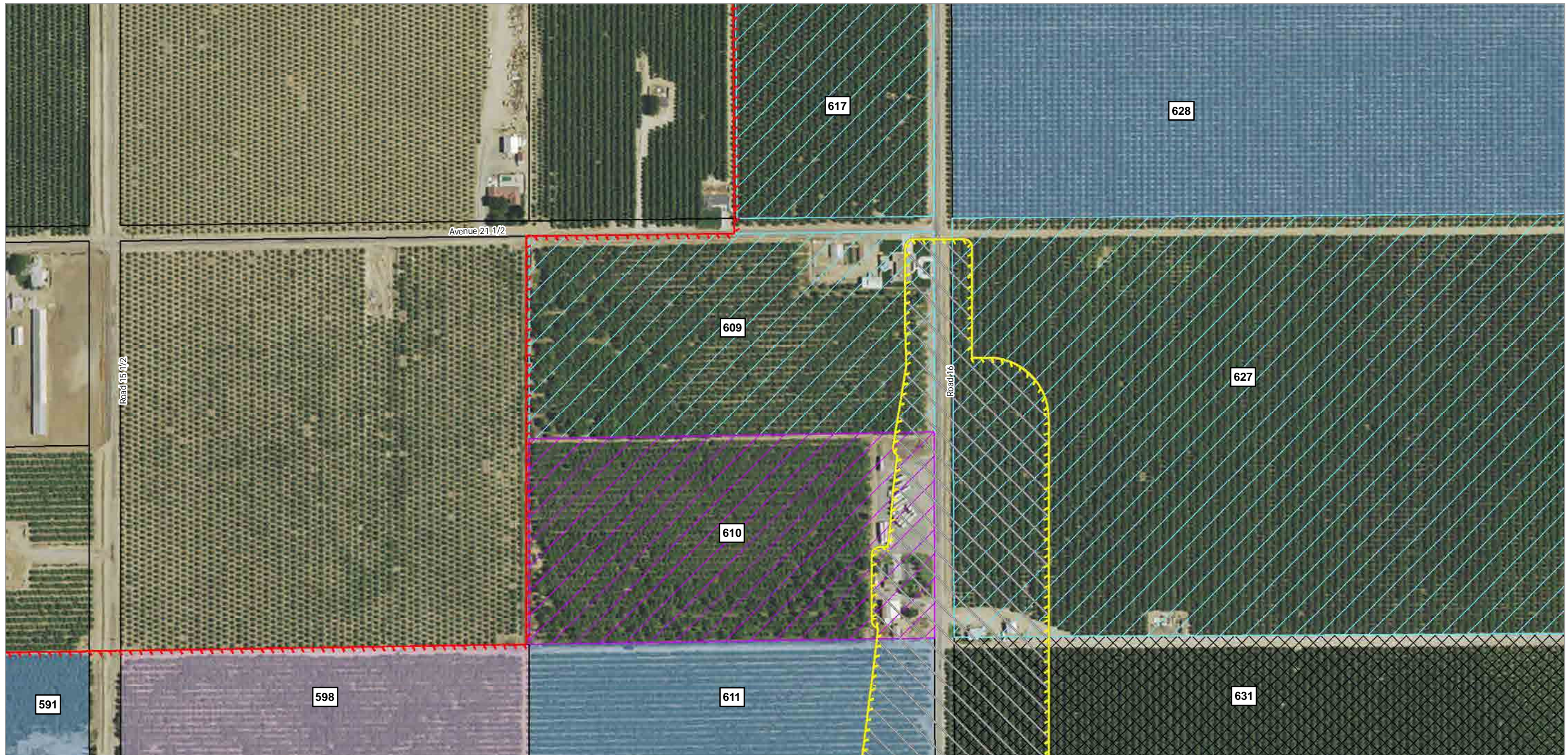
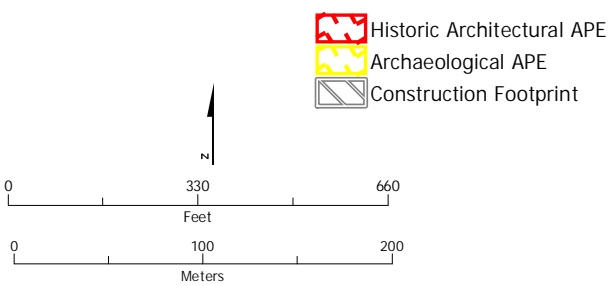


Figure 1 Area of Potential Effects Map



SUBJECT TO CHANGE - HSR ALIGNMENT IS NOT DETERMINED
SOURCE: ESRI, 2016

October 12, 2016



- Historic Architectural APE
- Archaeological APE
- Construction Footprint

- Eligibility**
- NRHP/CRHR Eligible¹
 - NRHP/CRHR Eligible
 - Not NRHP/CRHR Eligible¹
 - Not NRHP/CRHR Eligible
 - Streamlined¹
 - Streamlined

- Phased ID
- Vacant, Agricultural or No Effect
- Exempt, Modern
- Parcel

¹Previously documented in the Merced Fresno Section HASR and HPSR (Authority and FRA 2012a and b). There are no CEQA-only properties located in the APE for the Merced to Fresno Section: Central Valley Wye.

84	93	103	115
83		102	114
82	92	101	113
81	91	107	109
80	90	100	112

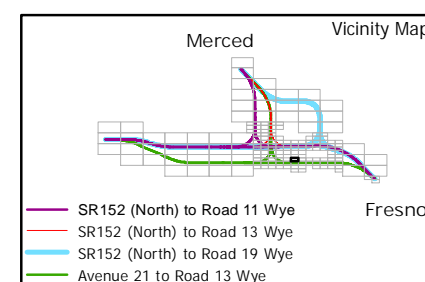

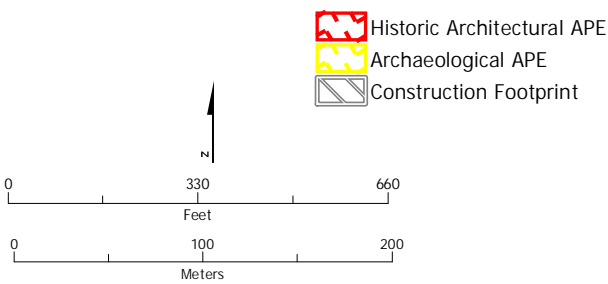


Figure 1 Area of Potential Effects Map



SUBJECT TO CHANGE - HSR ALIGNMENT IS NOT DETERMINED
SOURCE: ESRI, 2016

October 12, 2016



- Historic Architectural APE
- Archaeological APE
- Construction Footprint

- Eligibility**
- NRHP/CRHR Eligible¹
 - NRHP/CRHR Eligible
 - Not NRHP/CRHR Eligible¹
 - Not NRHP/CRHR Eligible
 - Streamlined¹
 - Streamlined

- Phased ID
- Vacant, Agricultural or No Effect
- Exempt, Modern
- Parcel

¹Previously documented in the Merced Fresno Section HASR and HPSR (Authority and FRA 2012a and b). There are no CEQA-only properties located in the APE for the Merced to Fresno Section: Central Valley Wye.

79	94	108	111	127
84	93	103	115	
83		102	114	
82	92	101	113	120
81	91	107	109	119

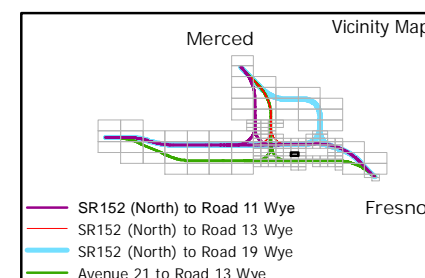

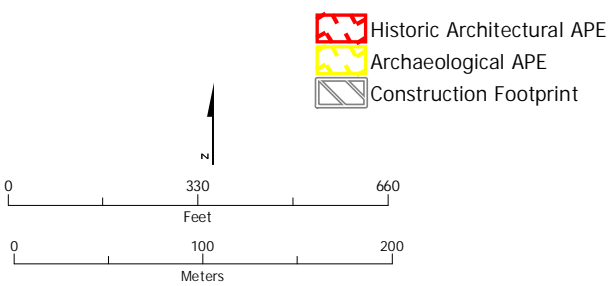


Figure 1 Area of Potential Effects Map



SUBJECT TO CHANGE - HSR ALIGNMENT IS NOT DETERMINED
 SOURCE: ESRI, 2016

October 12, 2016



- Eligibility**
- NRHP/CRHR Eligible¹
 - NRHP/CRHR Eligible
 - Not NRHP/CRHR Eligible¹
 - Not NRHP/CRHR Eligible
 - Streamlined¹
 - Streamlined

- Phased ID
- Vacant, Agricultural or No Effect
- Exempt, Modern
- Parcel

¹Previously documented in the Merced Fresno Section HASR and HPSR (Authority and FRA 2012a and b). There are no CEQA-only properties located in the APE for the Merced to Fresno Section: Central Valley Wye.

85	95	104	116	121
79	94	108	111	127
84	93	103	115	
83		102	114	
82	92	101	113	120

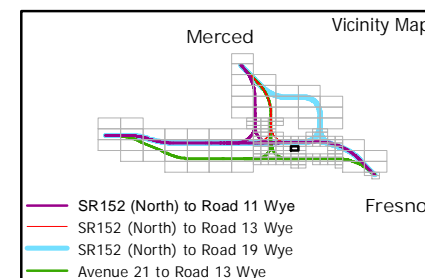
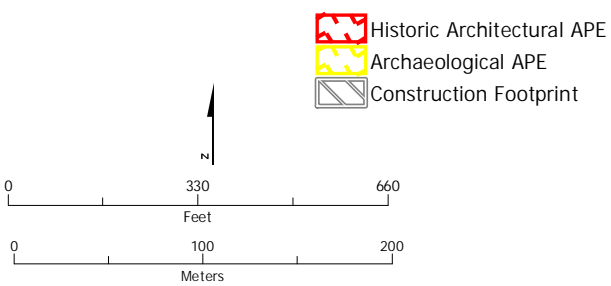


Figure 1 Area of Potential Effects Map



SUBJECT TO CHANGE - HSR ALIGNMENT IS NOT DETERMINED
SOURCE: ESRI, 2016

October 12, 2016



- Eligibility**
- NRHP/CRHR Eligible¹
 - NRHP/CRHR Eligible
 - Not NRHP/CRHR Eligible¹
 - Not NRHP/CRHR Eligible
 - Streamlined¹
 - Streamlined

- Phased ID
- Vacant, Agricultural or No Effect
- Exempt, Modern
- Parcel

¹Previously documented in the Merced Fresno Section HASR and HPSR (Authority and FRA 2012a and b). There are no CEQA-only properties located in the APE for the Merced to Fresno Section: Central Valley Wye.

87			123
86	96	105	117
85	95	104	116
79	94	108	111
84	93	103	115

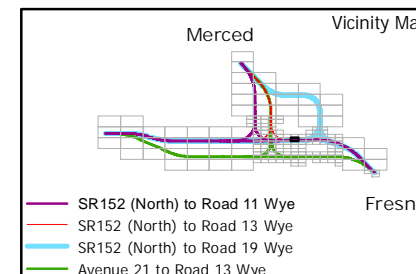
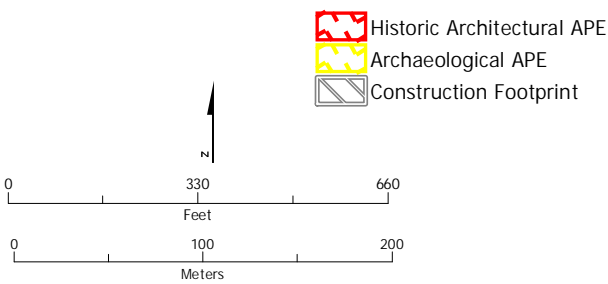


Figure 1 Area of Potential Effects Map



SUBJECT TO CHANGE - HSR ALIGNMENT IS NOT DETERMINED
SOURCE: ESRI, 2016

October 12, 2016



- Historic Architectural APE
 - Archaeological APE
 - Construction Footprint
- Eligibility**
- NRHP/CRHR Eligible¹
 - NRHP/CRHR Eligible
 - Not NRHP/CRHR Eligible¹
 - Not NRHP/CRHR Eligible
 - Streamlined¹
 - Streamlined
- Phased ID
 - Vacant, Agricultural or No Effect
 - Exempt, Modern
 - Parcel

¹Previously documented in the Merced Fresno Section HASR and HPSR (Authority and FRA 2012a and b). There are no CEQA-only properties located in the APE for the Merced to Fresno Section: Central Valley Wye.

87			123
86	96	105	117 122
85	95	104	116 121
79	94	108	111 127

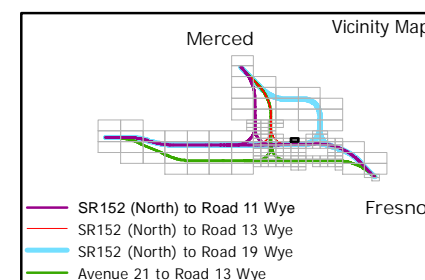
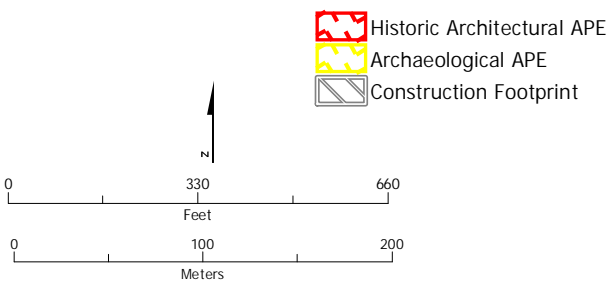


Figure 1 Area of Potential Effects Map



SUBJECT TO CHANGE - HSR ALIGNMENT IS NOT DETERMINED
 SOURCE: ESRI, 2016

October 12, 2016



- Historic Architectural APE
- Archaeological APE
- Construction Footprint
- Eligibility**
- NRHP/CRHR Eligible¹
- NRHP/CRHR Eligible
- Not NRHP/CRHR Eligible¹
- Not NRHP/CRHR Eligible
- Streamlined¹
- Streamlined
- Phased ID
- Vacant, Agricultural or No Effect
- Exempt, Modern
- Parcel

¹Previously documented in the Merced Fresno Section HASR and HPSR (Authority and FRA 2012a and b). There are no CEQA-only properties located in the APE for the Merced to Fresno Section: Central Valley Wye.

81	91	107	109	119
80	90	100	112	
		106	110	

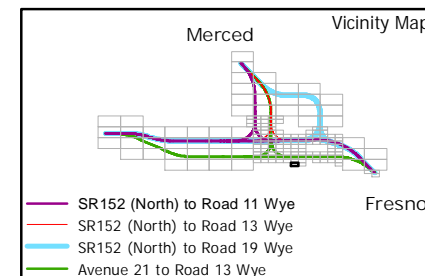
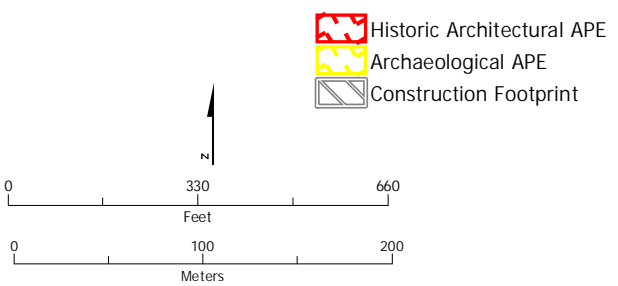


Figure 1 Area of Potential Effects Map



SUBJECT TO CHANGE - HSR ALIGNMENT IS NOT DETERMINED
SOURCE: ESRI, 2016

October 12, 2016



- Eligibility**
- NRHP/CRHR Eligible¹
 - NRHP/CRHR Eligible
 - Not NRHP/CRHR Eligible¹
 - Not NRHP/CRHR Eligible
 - Streamlined¹
 - Streamlined
- Phased ID**
- Vacant, Agricultural or No Effect
 - Exempt, Modern
 - Parcel

¹Previously documented in the Merced Fresno Section HASR and HPSR (Authority and FRA 2012a and b). There are no CEQA-only properties located in the APE for the Merced to Fresno Section: Central Valley Wye.

83		102	114	
82	92	101	113	120
81	91	107	109	119
80	90	100	112	
		106	110	

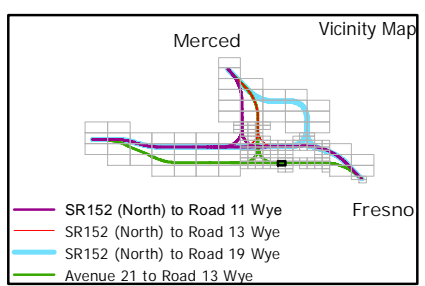
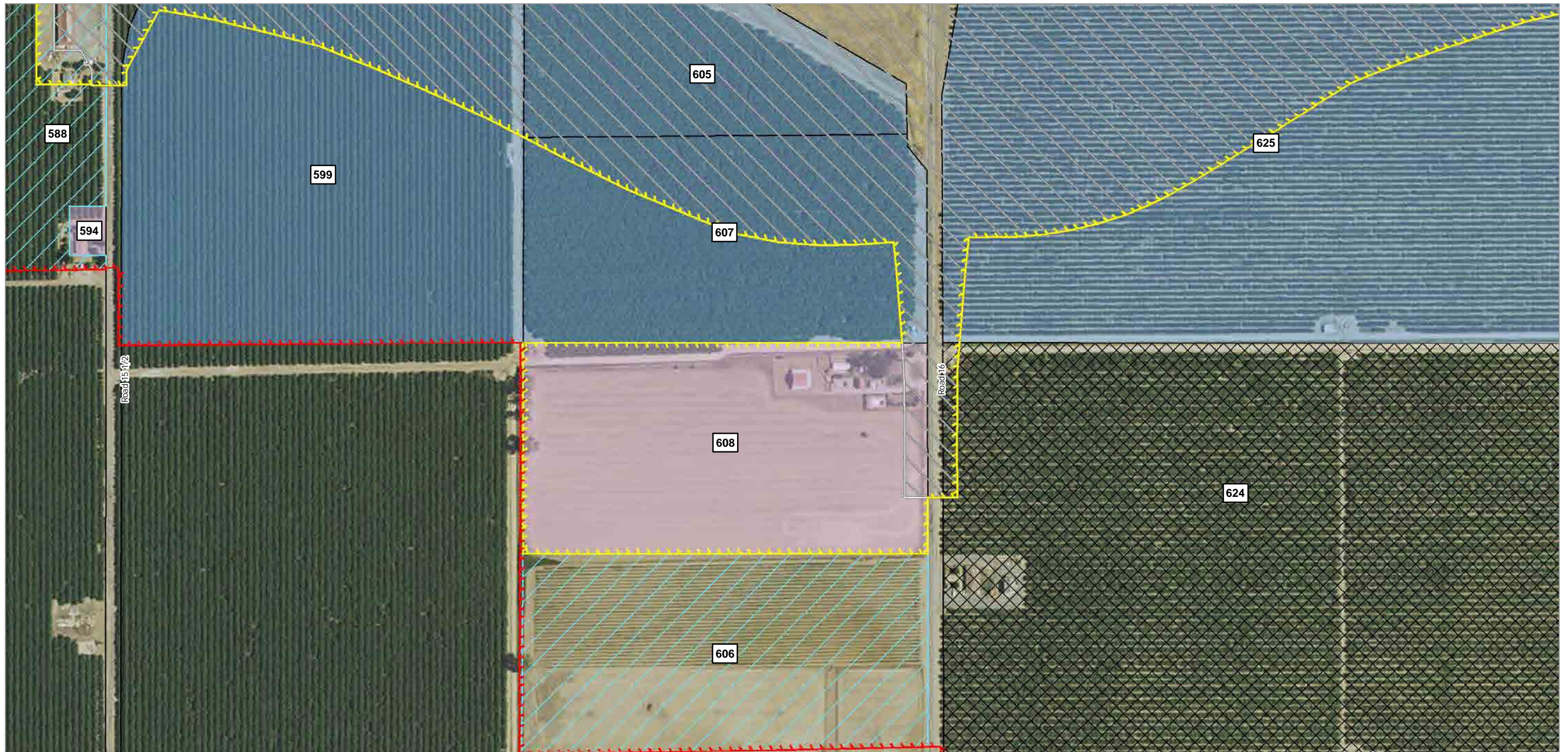
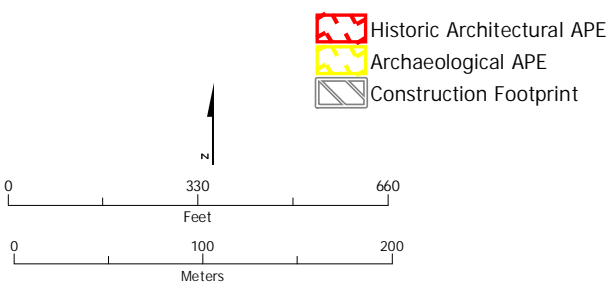


Figure 1 Area of Potential Effects Map



SUBJECT TO CHANGE - HSR ALIGNMENT IS NOT DETERMINED
SOURCE: ESRI, 2016

October 12, 2016



- Historic Architectural APE
- Archaeological APE
- Construction Footprint

- Eligibility**
- NRHP/CRHR Eligible¹
 - NRHP/CRHR Eligible
 - Not NRHP/CRHR Eligible¹
 - Not NRHP/CRHR Eligible
 - Streamlined¹
 - Streamlined

- Phased ID
- Vacant, Agricultural or No Effect
- Exempt, Modern
- Parcel

¹Previously documented in the Merced Fresno Section HASR and HPSR (Authority and FRA 2012a and b). There are no CEQA-only properties located in the APE for the Merced to Fresno Section: Central Valley Wye.

86	96	105	117	122
85	95	104	116	121
79	94	108	111	127
84	93	103	115	
83		102	114	

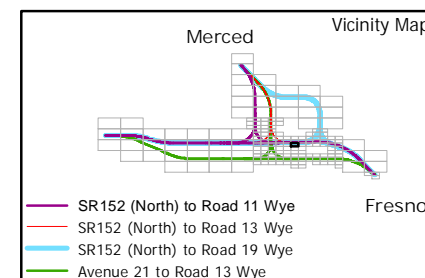
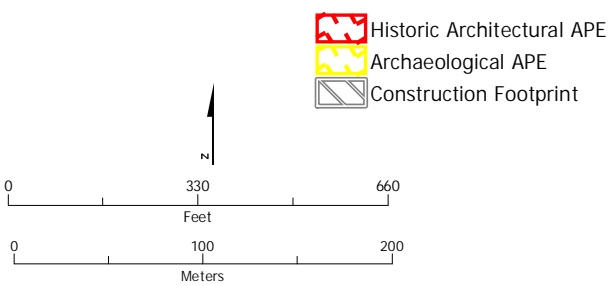


Figure 1 Area of Potential Effects Map



SUBJECT TO CHANGE - HSR ALIGNMENT IS NOT DETERMINED
 SOURCE: ESRI, 2016

October 12, 2016



- Historic Architectural APE
- Archaeological APE
- Construction Footprint

- Eligibility**
- NRHP/CRHR Eligible¹
 - NRHP/CRHR Eligible
 - Not NRHP/CRHR Eligible¹
 - Not NRHP/CRHR Eligible
 - Streamlined¹
 - Streamlined

- Phased ID
- Vacant, Agricultural or No Effect
- Exempt, Modern
- Parcel

¹Previously documented in the Merced Fresno Section HASR and HPSR (Authority and FRA 2012a and b). There are no CEQA-only properties located in the APE for the Merced to Fresno Section: Central Valley Wye.

	102	114		
92	101	113	120	129
91	107	109	119	133
90	100	112		128
	106	110		

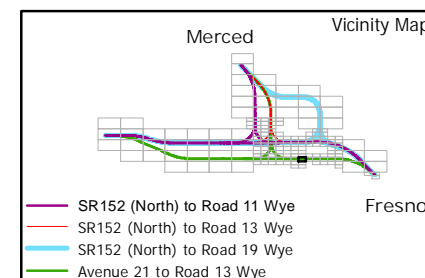

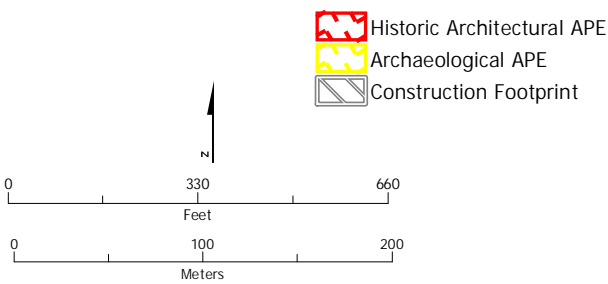


Figure 1 Area of Potential Effects Map



SUBJECT TO CHANGE - HSR ALIGNMENT IS NOT DETERMINED
 SOURCE: ESRI, 2016

October 12, 2016



- Historic Architectural APE
- Archaeological APE
- Construction Footprint
- Eligibility**
- NRHP/CRHR Eligible¹
- NRHP/CRHR Eligible
- Not NRHP/CRHR Eligible¹
- Not NRHP/CRHR Eligible
- Streamlined¹
- Streamlined
- Phased ID
- Vacant, Agricultural or No Effect
- Exempt, Modern
- Parcel

¹Previously documented in the Merced Fresno Section HASR and HPSR (Authority and FRA 2012a and b). There are no CEQA-only properties located in the APE for the Merced to Fresno Section: Central Valley Wye.

91	107	109	119	133
90	100	112		128
	106	110		

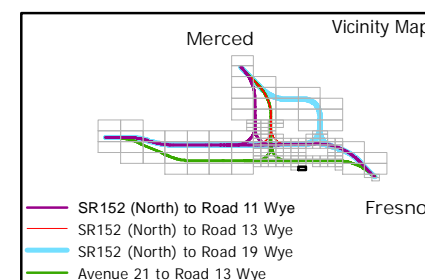

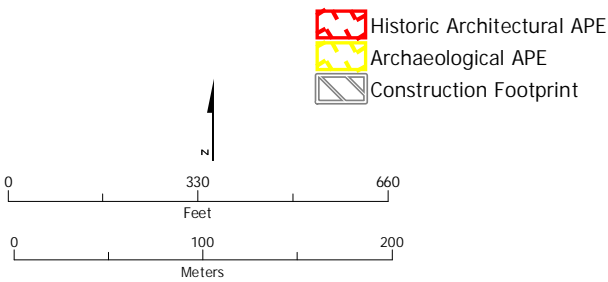


Figure 1 Area of Potential Effects Map



SUBJECT TO CHANGE - HSR ALIGNMENT IS NOT DETERMINED
SOURCE: ESRI, 2016

October 12, 2016



- Eligibility**
- NRHP/CRHR Eligible¹
 - NRHP/CRHR Eligible
 - Not NRHP/CRHR Eligible¹
 - Not NRHP/CRHR Eligible
 - Streamlined¹
 - Streamlined
- Other Symbols**
- Phased ID
 - Vacant, Agricultural or No Effect
 - Exempt, Modern
 - Parcel

¹Previously documented in the Merced Fresno Section HASR and HPSR (Authority and FRA 2012a and b). There are no CEQA-only properties located in the APE for the Merced to Fresno Section: Central Valley Wye.

96	105	117	122	131
95	104	116	121	130
94	108	111	127	134
93	103	115		
	102	114		

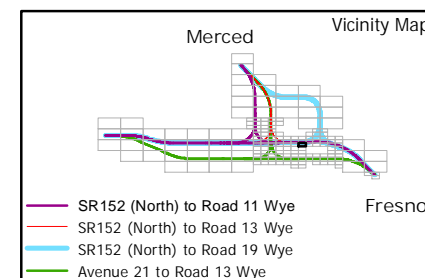

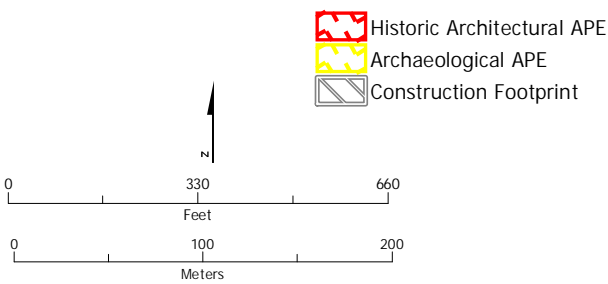


Figure 1 Area of Potential Effects Map



SUBJECT TO CHANGE - HSR ALIGNMENT IS NOT DETERMINED
SOURCE: ESRI, 2016

October 12, 2016



- Historic Architectural APE
 - Archaeological APE
 - Construction Footprint
- Eligibility**
- NRHP/CRHR Eligible¹
 - NRHP/CRHR Eligible
 - Not NRHP/CRHR Eligible¹
 - Not NRHP/CRHR Eligible
 - Streamlined¹
 - Streamlined
- Phased ID
 - Vacant, Agricultural or No Effect
 - Exempt, Modern
 - Parcel

¹Previously documented in the Merced Fresno Section HASR and HPSR (Authority and FRA 2012a and b). There are no CEQA-only properties located in the APE for the Merced to Fresno Section: Central Valley Wye.

92	101	113	120	129
91	107	109	119	133
90	100	112		128
	106	110		

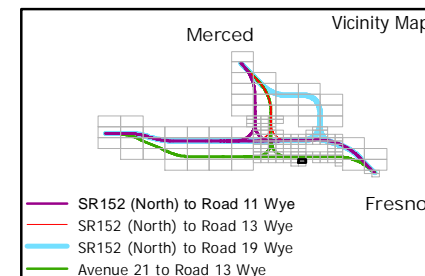
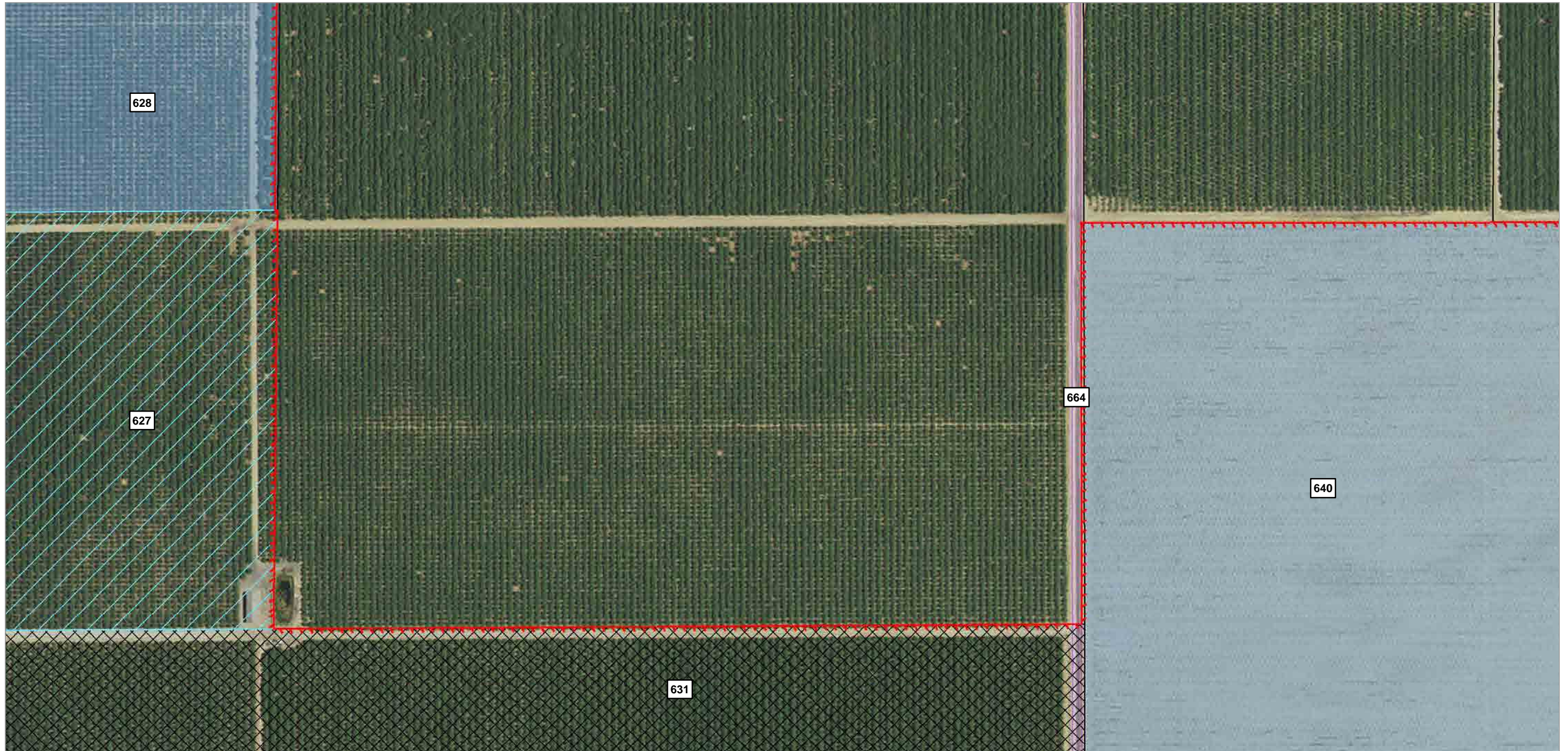
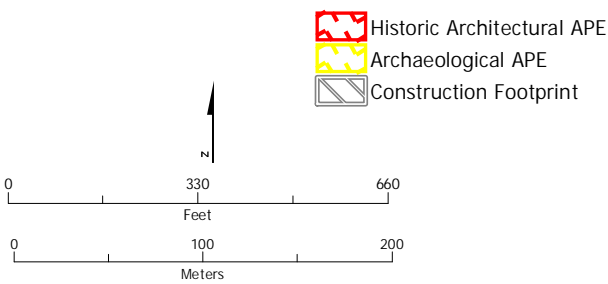


Figure 1 Area of Potential Effects Map



SUBJECT TO CHANGE - HSR ALIGNMENT IS NOT DETERMINED
SOURCE: ESRI, 2016

October 12, 2016



- Eligibility**
- NRHP/CRHR Eligible¹
 - NRHP/CRHR Eligible
 - Not NRHP/CRHR Eligible¹
 - Not NRHP/CRHR Eligible
 - Streamlined¹
 - Streamlined
- Other Symbols**
- Historic Architectural APE
 - Archaeological APE
 - Construction Footprint
 - Phased ID
 - Vacant, Agricultural or No Effect
 - Exempt, Modern
 - Parcel

¹Previously documented in the Merced Fresno Section HASR and HPSR (Authority and FRA 2012a and b). There are no CEQA-only properties located in the APE for the Merced to Fresno Section: Central Valley Wye.

93	103	115		
	102	114		
92	101	113	120	129
91	107	109	119	133
90	100	112		128

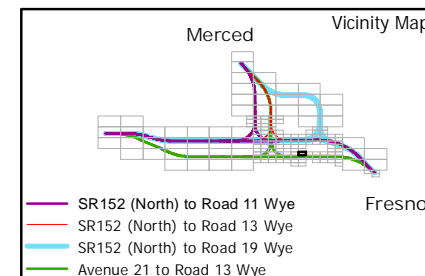

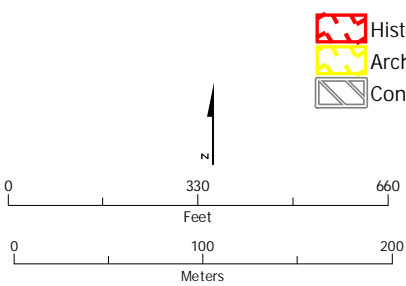


Figure 1 Area of Potential Effects Map



SUBJECT TO CHANGE - HSR ALIGNMENT IS NOT DETERMINED
SOURCE: ESRI, 2016

October 12, 2016



- Historic Architectural APE
- Archaeological APE
- Construction Footprint

- Eligibility**
- NRHP/CRHR Eligible¹
 - NRHP/CRHR Eligible
 - Not NRHP/CRHR Eligible¹
 - Not NRHP/CRHR Eligible
 - Streamlined¹
 - Streamlined

- Phased ID**
- Vacant, Agricultural or No Effect
 - Exempt, Modern
 - Parcel

¹Previously documented in the Merced Fresno Section HASR and HPSR (Authority and FRA 2012a and b). There are no CEQA-only properties located in the APE for the Merced to Fresno Section: Central Valley Wye.

94	108	111	127	134
93	103	115		
	102	114		
92	101	113	120	129
91	107	109	119	133

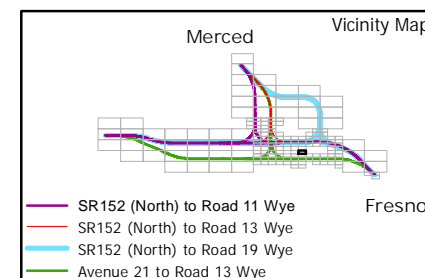
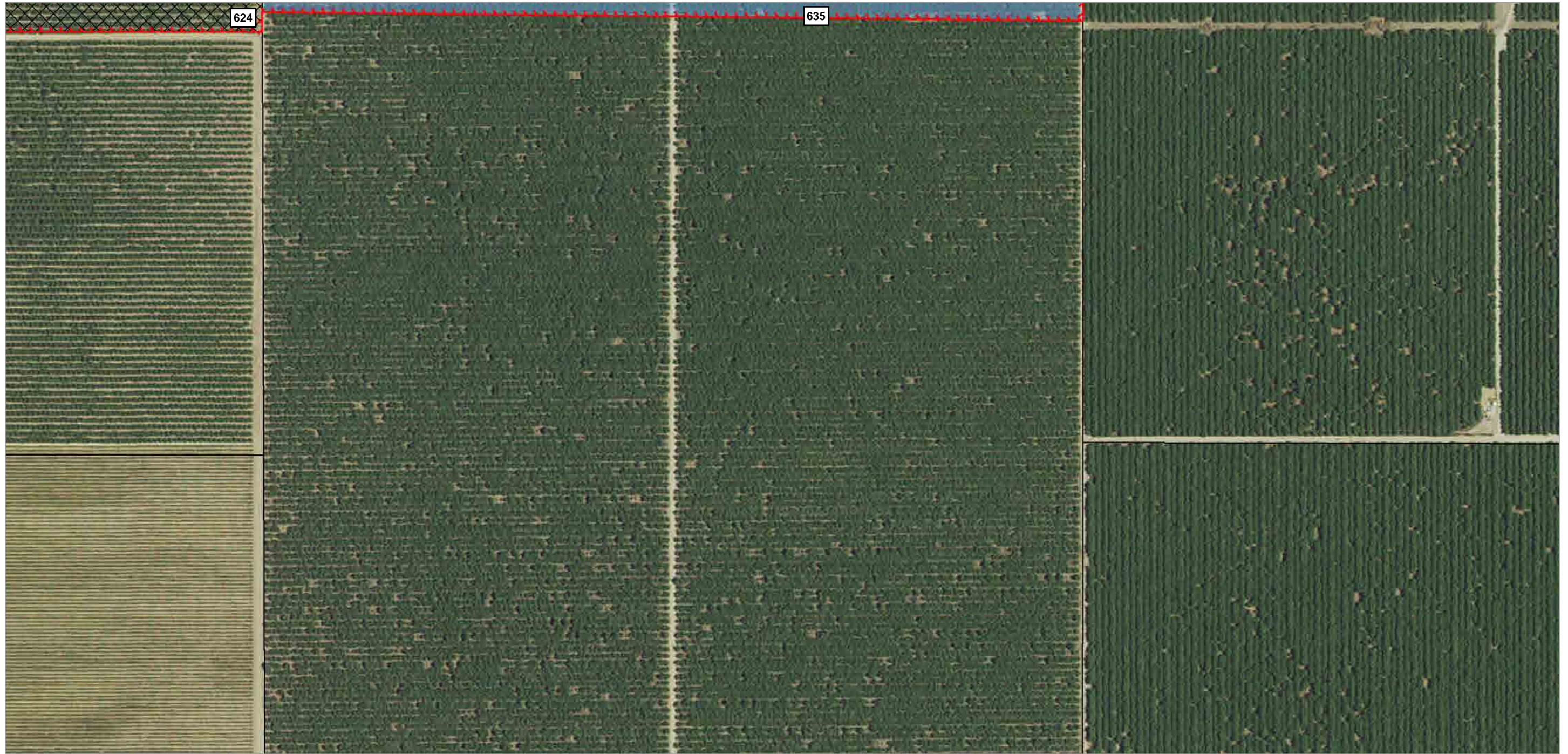
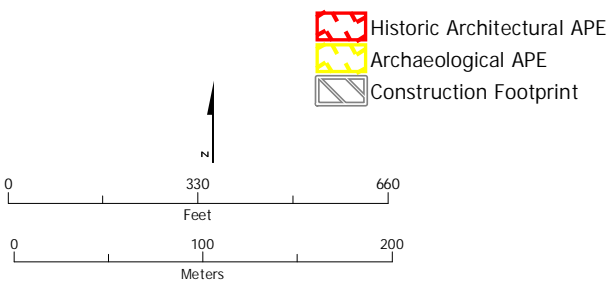


Figure 1 Area of Potential Effects Map



SUBJECT TO CHANGE - HSR ALIGNMENT IS NOT DETERMINED
SOURCE: ESRI, 2016

October 12, 2016



- Historic Architectural APE
- Archaeological APE
- Construction Footprint

- Eligibility**
- NRHP/CRHR Eligible¹
 - NRHP/CRHR Eligible
 - Not NRHP/CRHR Eligible¹
 - Not NRHP/CRHR Eligible
 - Streamlined¹
 - Streamlined

- Phased ID
- Vacant, Agricultural or No Effect
- Exempt, Modern
- Parcel

¹Previously documented in the Merced Fresno Section HASR and HPSR (Authority and FRA 2012a and b). There are no CEQA-only properties located in the APE for the Merced to Fresno Section: Central Valley Wye.

95	104	116	121	130
94	108	111	127	134
93	103	115		
	102	114		
92	101	113	120	129

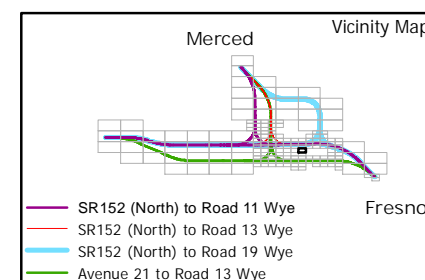
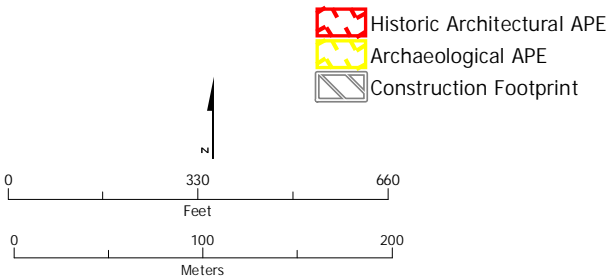


Figure 1 Area of Potential Effects Map



SUBJECT TO CHANGE - HSR ALIGNMENT IS NOT DETERMINED
 SOURCE: ESRI, 2016

October 12, 2016



- Historic Architectural APE
 - Archaeological APE
 - Construction Footprint
- Eligibility**
- NRHP/CRHR Eligible¹
 - NRHP/CRHR Eligible
 - Not NRHP/CRHR Eligible¹
 - Not NRHP/CRHR Eligible
 - Streamlined¹
 - Streamlined
- Phased ID
 - Vacant, Agricultural or No Effect
 - Exempt, Modern
 - Parcel

¹Previously documented in the Merced Fresno Section HASR and HPSR (Authority and FRA 2012a and b). There are no CEQA-only properties located in the APE for the Merced to Fresno Section: Central Valley Wye.

			123	132
96	105	117	122	131
95	104	116	121	130
94	108	111	127	134
93	103	115		

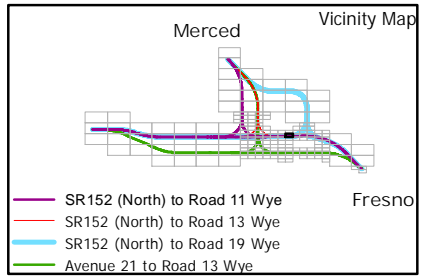
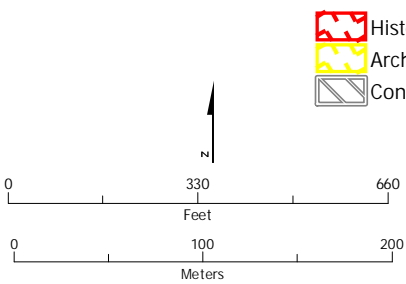


Figure 1 Area of Potential Effects Map



SUBJECT TO CHANGE - HSR ALIGNMENT IS NOT DETERMINED
SOURCE: ESRI, 2016

October 12, 2016



- Historic Architectural APE
- Archaeological APE
- Construction Footprint

- Eligibility**
- NRHP/CRHR Eligible¹
 - NRHP/CRHR Eligible
 - Not NRHP/CRHR Eligible¹
 - Not NRHP/CRHR Eligible
 - Streamlined¹
 - Streamlined

- Phased ID
- Vacant, Agricultural or No Effect
- Exempt, Modern
- Parcel

¹Previously documented in the Merced Fresno Section HASR and HPSR (Authority and FRA 2012a and b). There are no CEQA-only properties located in the APE for the Merced to Fresno Section: Central Valley Wye.

				135
			123	132
96	105	117	122	131
95	104	116	121	130
94	108	111	127	134

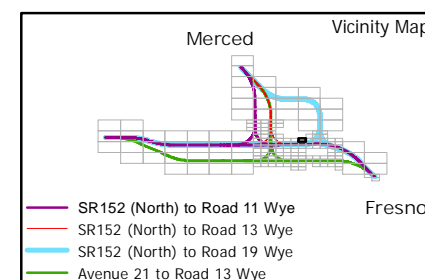
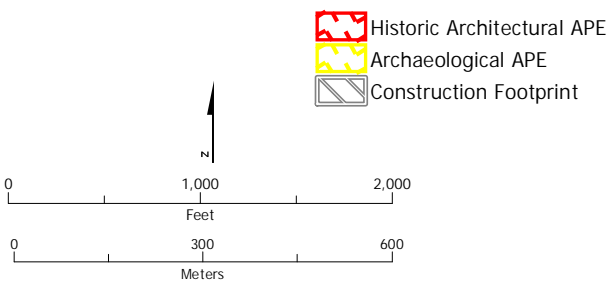


Figure 1 Area of Potential Effects Map



SUBJECT TO CHANGE - HSR ALIGNMENT IS NOT DETERMINED
SOURCE: ESRI, 2016

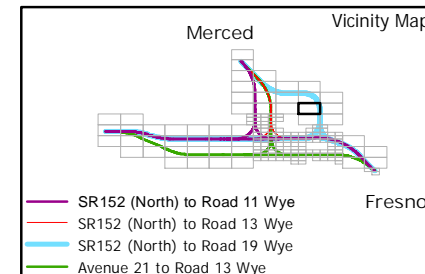
October 12, 2016



- Eligibility**
- NRHP/CRHR Eligible¹
 - NRHP/CRHR Eligible
 - Not NRHP/CRHR Eligible¹
 - Not NRHP/CRHR Eligible
 - Streamlined¹
 - Streamlined

- Historic Architectural APE
- Archaeological APE
- Construction Footprint
- Parcel
- Phased ID
- Vacant, Agricultural or No Effect
- Exempt, Modern

64	98	126	
62	99	125	153
63	97	118	152
		124	151



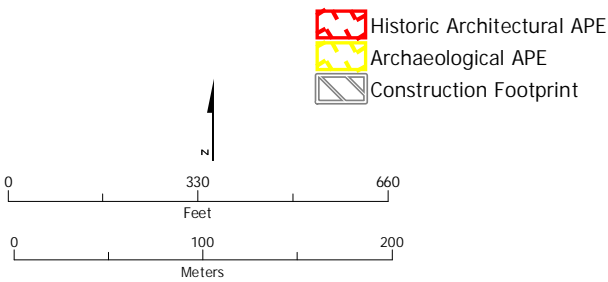
¹Previously documented in the Merced Fresno Section HASR and HPSR (Authority and FRA 2012a and b). There are no CEQA-only properties located in the APE for the Merced to Fresno Section: Central Valley Wye.

Figure 1 Area of Potential Effects Map



SUBJECT TO CHANGE - HSR ALIGNMENT IS NOT DETERMINED
SOURCE: ESRI, 2016

October 12, 2016



- Eligibility**
- NRHP/CRHR Eligible¹
 - NRHP/CRHR Eligible
 - Not NRHP/CRHR Eligible¹
 - Not NRHP/CRHR Eligible
 - Streamlined¹
 - Streamlined

- Phased ID**
- Vacant, Agricultural or No Effect
 - Exempt, Modern
 - Parcel

102	114			
101	113	120	129	138
107	109	119	133	137
100	112		128	136
106	110			

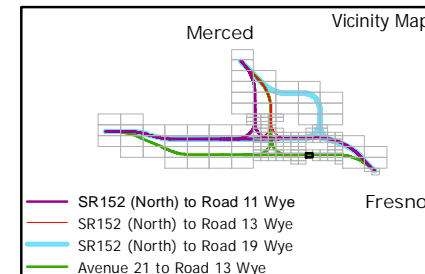



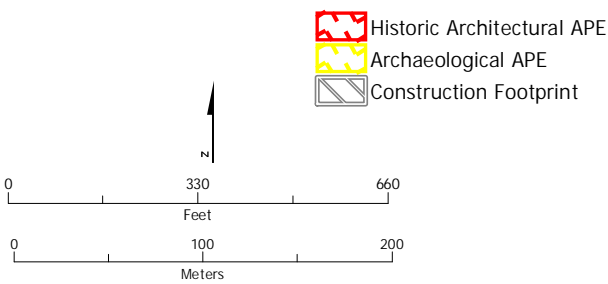
Figure 1 Area of Potential Effects Map

¹Previously documented in the Merced Fresno Section HASR and HPSR (Authority and FRA 2012a and b). There are no CEQA-only properties located in the APE for the Merced to Fresno Section: Central Valley Wye.



SUBJECT TO CHANGE - HSR ALIGNMENT IS NOT DETERMINED
SOURCE: ESRI, 2016

October 12, 2016



- Historic Architectural APE
- Archaeological APE
- Construction Footprint

- Eligibility**
- NRHP/CRHR Eligible¹
 - NRHP/CRHR Eligible
 - Not NRHP/CRHR Eligible¹
 - Not NRHP/CRHR Eligible
 - Streamlined¹
 - Streamlined

- Phased ID
- Vacant, Agricultural or No Effect
- Exempt, Modern
- Parcel

¹Previously documented in the Merced Fresno Section HASR and HPSR (Authority and FRA 2012a and b). There are no CEQA-only properties located in the APE for the Merced to Fresno Section: Central Valley Wye.

103	115			
102	114			
101	113	120	129	138
107	109	119	133	137
100	112		128	136

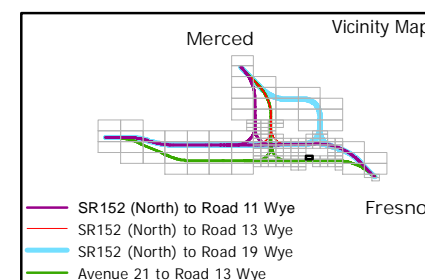
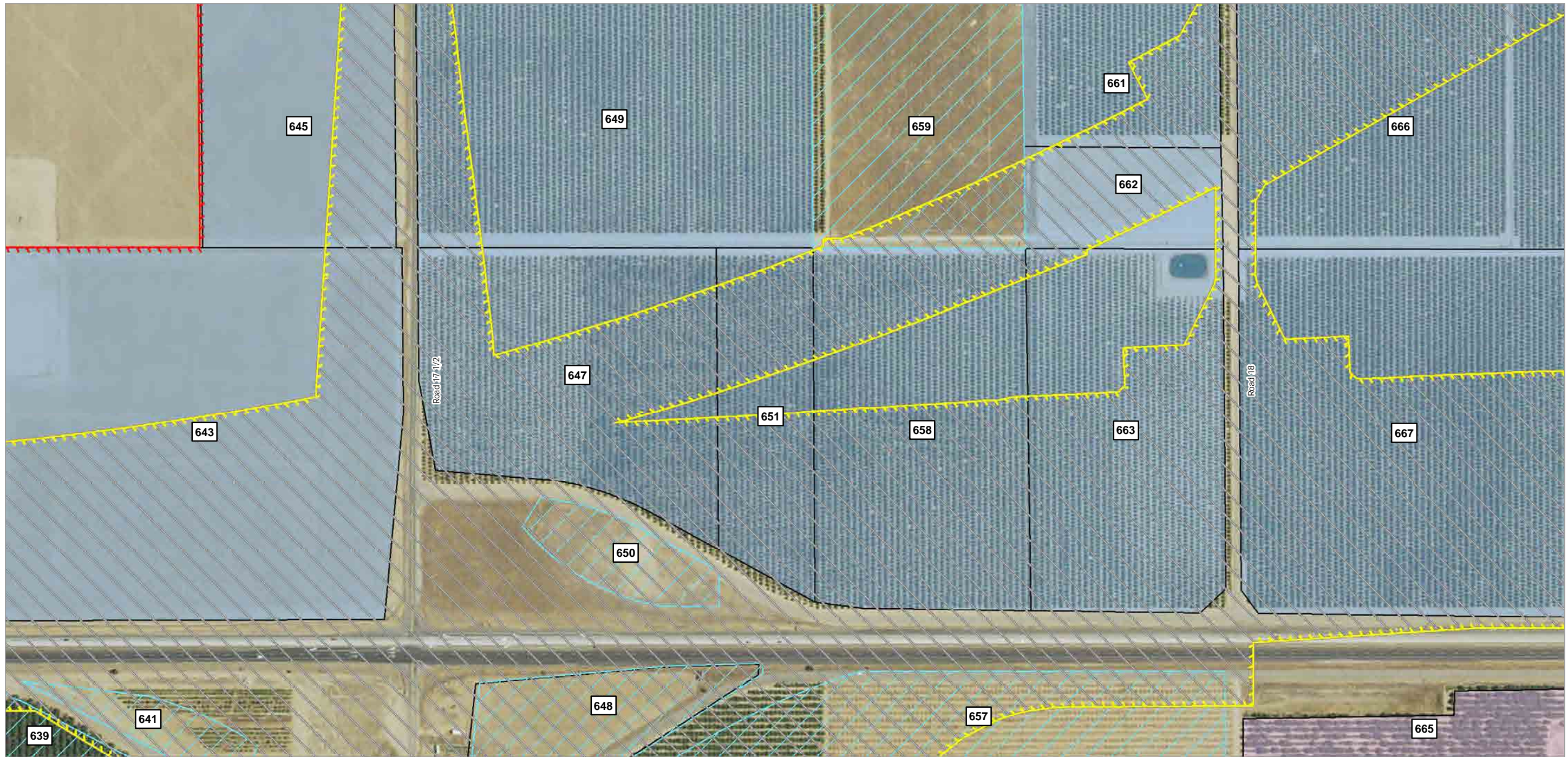
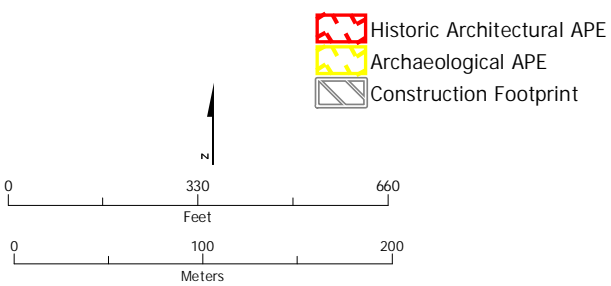


Figure 1 Area of Potential Effects Map



SUBJECT TO CHANGE - HSR ALIGNMENT IS NOT DETERMINED
SOURCE: ESRI, 2016

October 12, 2016



- Eligibility**
- NRHP/CRHR Eligible¹
 - NRHP/CRHR Eligible
 - Not NRHP/CRHR Eligible¹
 - Not NRHP/CRHR Eligible
 - Streamlined¹
 - Streamlined

- Phased ID
- Vacant, Agricultural or No Effect
- Exempt, Modern
- Parcel

¹Previously documented in the Merced Fresno Section HASR and HPSR (Authority and FRA 2012a and b). There are no CEQA-only properties located in the APE for the Merced to Fresno Section: Central Valley Wye.

		123	132	142
105	117	122	131	141
104	116	121	130	140
108	111	127	134	139
103	115			

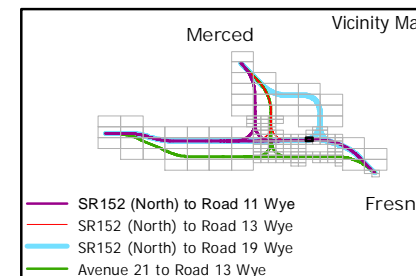
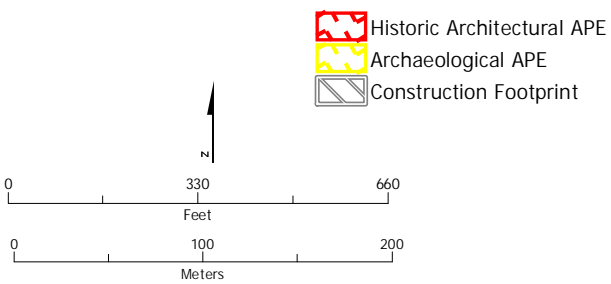


Figure 1 Area of Potential Effects Map



SUBJECT TO CHANGE - HSR ALIGNMENT IS NOT DETERMINED
SOURCE: ESRI, 2016

October 12, 2016



- Eligibility**
- NRHP/CRHR Eligible¹
 - NRHP/CRHR Eligible
 - Not NRHP/CRHR Eligible¹
 - Not NRHP/CRHR Eligible
 - Streamlined¹
 - Streamlined
- Phased ID**
- Vacant, Agricultural or No Effect
 - Exempt, Modern
 - Parcel

¹Previously documented in the Merced Fresno Section HASR and HPSR (Authority and FRA 2012a and b). There are no CEQA-only properties located in the APE for the Merced to Fresno Section: Central Valley Wye.

			135	143
		123	132	142
105	117	122	131	141
104	116	121	130	140
108	111	127	134	139

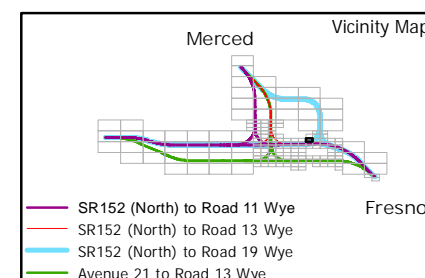
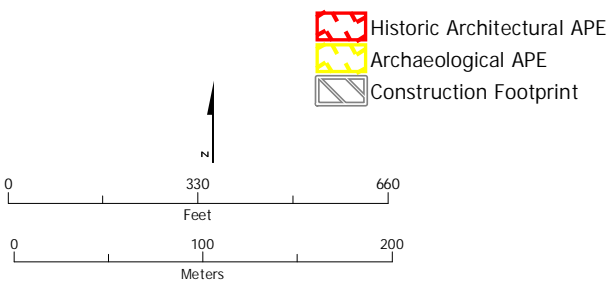


Figure 1 Area of Potential Effects Map



SUBJECT TO CHANGE - HSR ALIGNMENT IS NOT DETERMINED
 SOURCE: ESRI, 2016

October 12, 2016



- Historic Architectural APE
- Archaeological APE
- Construction Footprint

- Eligibility**
- NRHP/CRHR Eligible¹
 - NRHP/CRHR Eligible
 - Not NRHP/CRHR Eligible¹
 - Not NRHP/CRHR Eligible
 - Streamlined¹
 - Streamlined

- Phased ID
- Vacant, Agricultural or No Effect
- Exempt, Modern
- Parcel

¹Previously documented in the Merced Fresno Section HASR and HPSR (Authority and FRA 2012a and b). There are no CEQA-only properties located in the APE for the Merced to Fresno Section: Central Valley Wye.

		124		151
			135	143
105	117	122	131	141
104	116	121	130	140

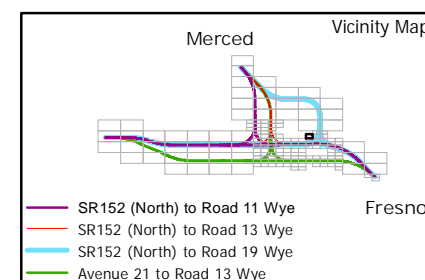
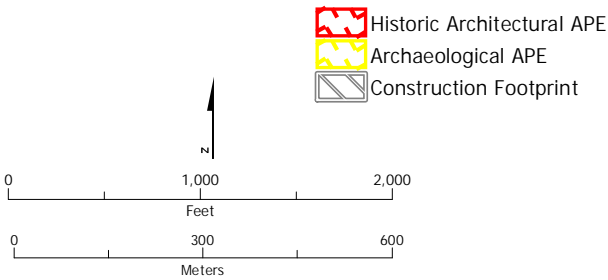


Figure 1 Area of Potential Effects Map



SUBJECT TO CHANGE - HSR ALIGNMENT IS NOT DETERMINED
SOURCE: ESRI, 2016

October 12, 2016



- Eligibility**
- NRHP/CRHR Eligible¹
 - NRHP/CRHR Eligible
 - Not NRHP/CRHR Eligible¹
 - Not NRHP/CRHR Eligible
 - Streamlined¹
 - Streamlined
- Phased ID**
- Vacant, Agricultural or No Effect
 - Exempt, Modern
 - Parcel

¹Previously documented in the Merced Fresno Section HASR and HPSR (Authority and FRA 2012a and b). There are no CEQA-only properties located in the APE for the Merced to Fresno Section: Central Valley Wye.

62	99	125	153
63	97	118	152
		124	151
			164

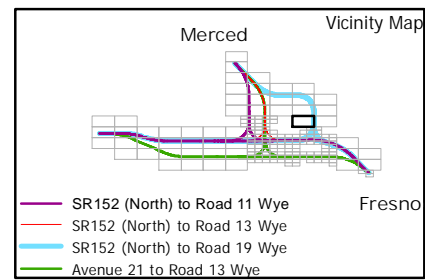
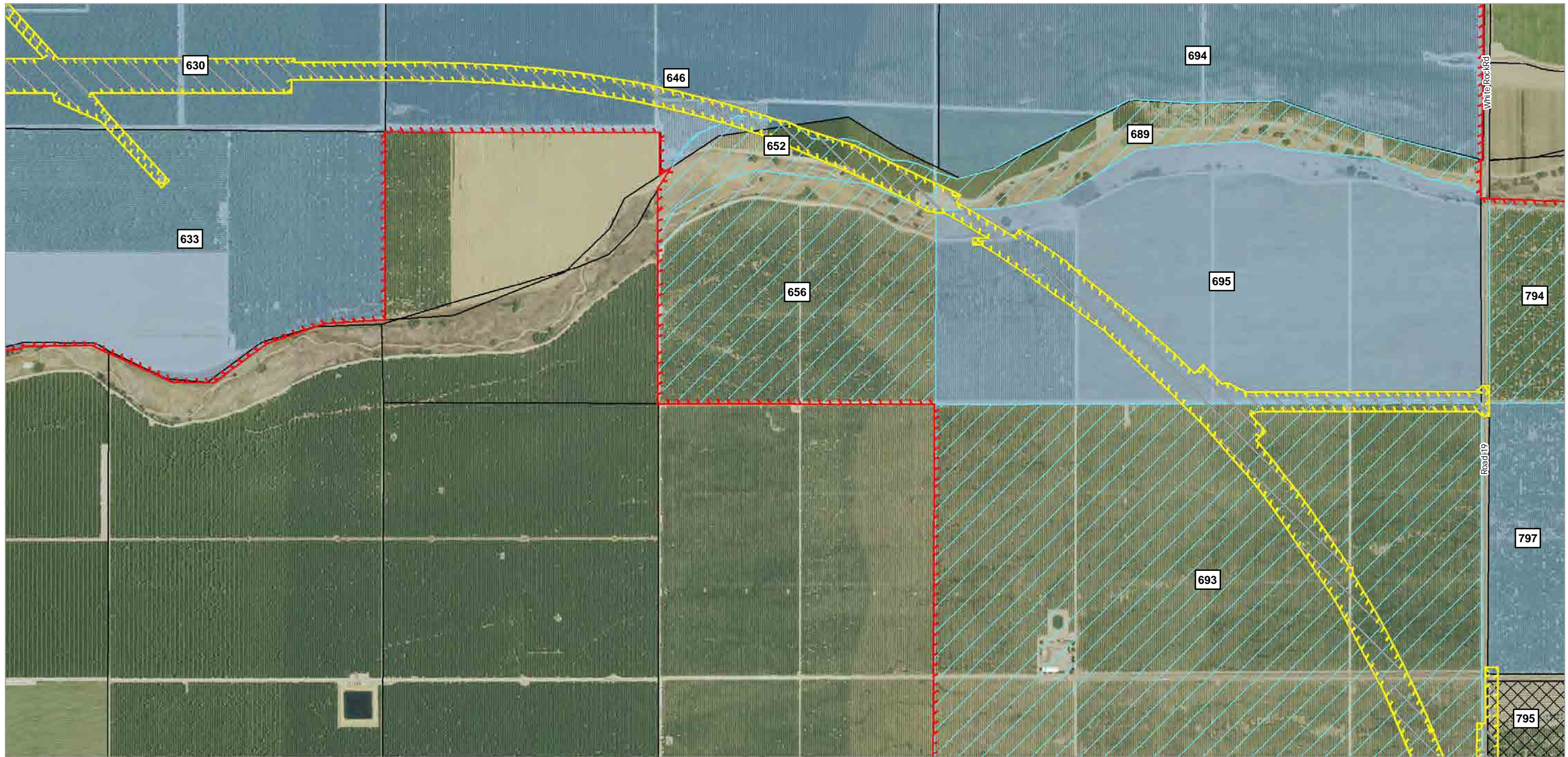
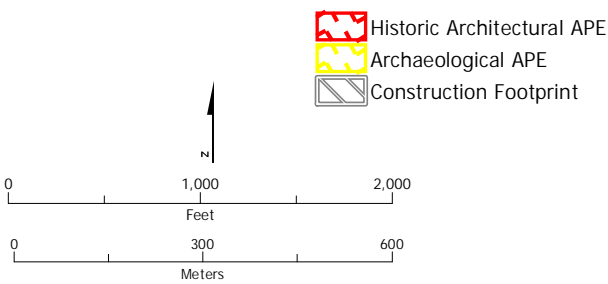


Figure 1 Area of Potential Effects Map



SUBJECT TO CHANGE - HSR ALIGNMENT IS NOT DETERMINED
SOURCE: ESRI, 2016

October 12, 2016



- Eligibility**
- NRHP/CRHR Eligible¹
 - NRHP/CRHR Eligible
 - Not NRHP/CRHR Eligible¹
 - Not NRHP/CRHR Eligible
 - Streamlined¹
 - Streamlined
- Other Symbols:**
- Phased ID
 - Vacant, Agricultural or No Effect
 - Exempt, Modern
 - Parcel

¹Previously documented in the Merced Fresno Section HASR and HPSR (Authority and FRA 2012a and b). There are no CEQA-only properties located in the APE for the Merced to Fresno Section: Central Valley Wye.

65			
64	98	126	
62	99	125	153
63	97	118	152
		124	151

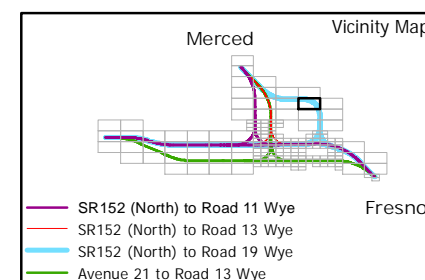
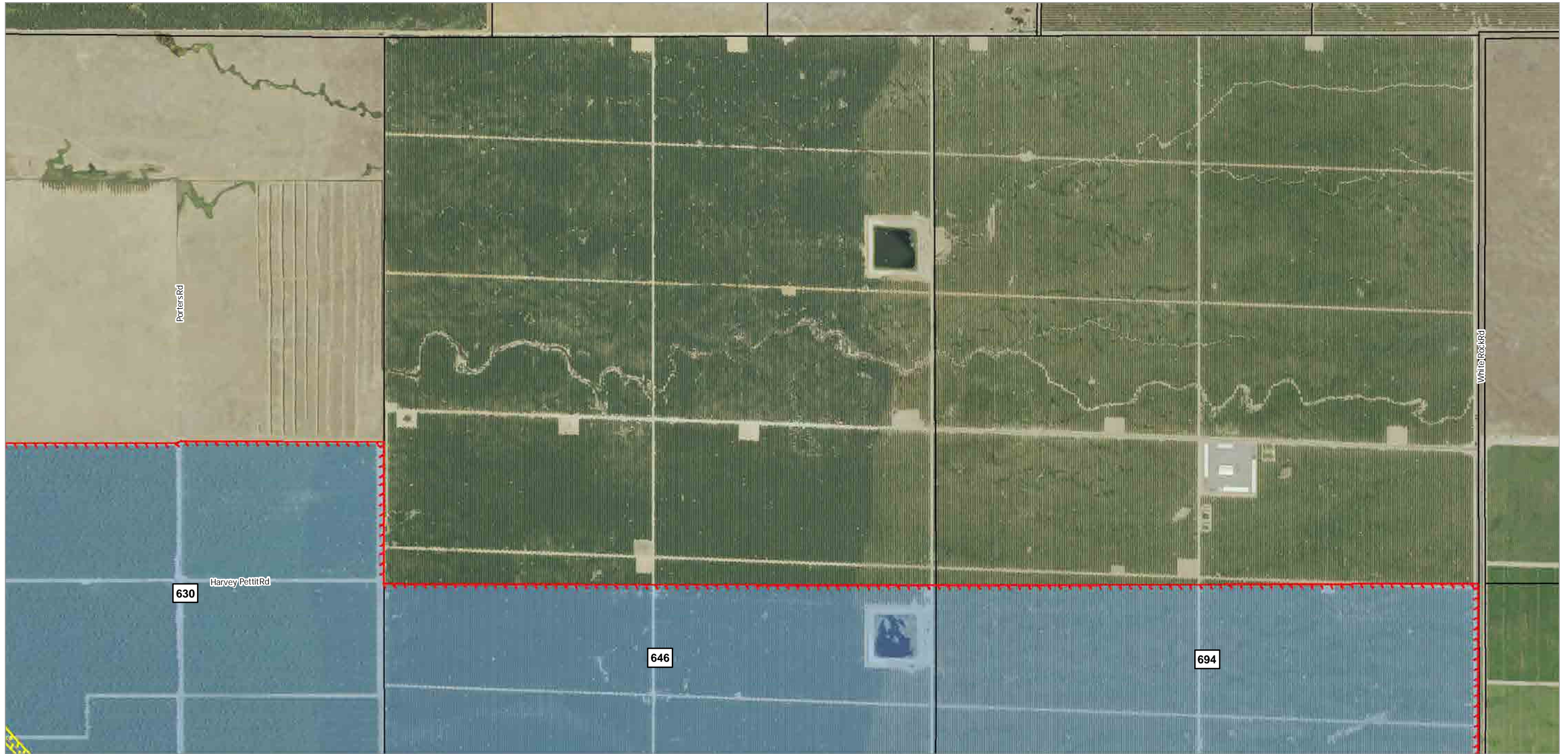
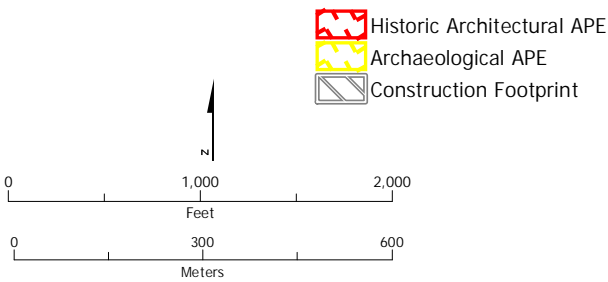


Figure 1 Area of Potential Effects Map



SUBJECT TO CHANGE - HSR ALIGNMENT IS NOT DETERMINED
SOURCE: ESRI, 2016

October 12, 2016



- Eligibility**
- NRHP/CRHR Eligible¹
 - NRHP/CRHR Eligible
 - Not NRHP/CRHR Eligible¹
 - Not NRHP/CRHR Eligible
 - Streamlined¹
 - Streamlined

- Phased ID
- Vacant, Agricultural or No Effect
- Exempt, Modern
- Parcel

¹Previously documented in the Merced Fresno Section HASR and HPSR (Authority and FRA 2012a and b). There are no CEQA-only properties located in the APE for the Merced to Fresno Section: Central Valley Wye.

65			
64	98	126	
62	99	125	153
63	97	118	152

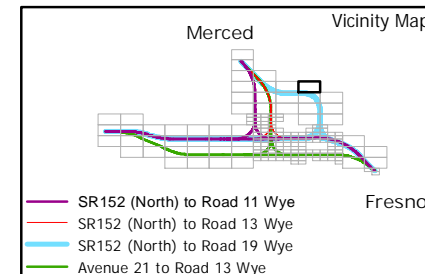
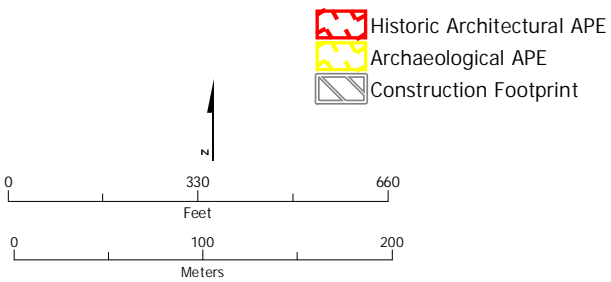


Figure 1 Area of Potential Effects Map



SUBJECT TO CHANGE - HSR ALIGNMENT IS NOT DETERMINED
SOURCE: ESRI, 2016

October 12, 2016



- Eligibility**
- NRHP/CRHR Eligible¹
 - NRHP/CRHR Eligible
 - Not NRHP/CRHR Eligible¹
 - Not NRHP/CRHR Eligible
 - Streamlined¹
 - Streamlined

- Phased ID
- Vacant, Agricultural or No Effect
- Exempt, Modern
- Parcel

¹Previously documented in the Merced Fresno Section HASR and HPSR (Authority and FRA 2012a and b). There are no CEQA-only properties located in the APE for the Merced to Fresno Section: Central Valley Wye.

105	117	122	131	141
104	116	121	130	140
108	111	127	134	139
103	115			
102	114			

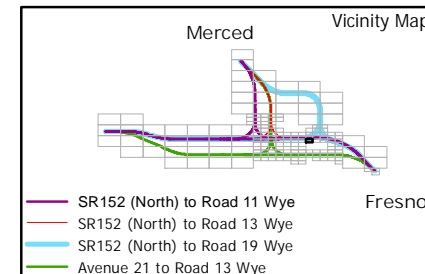
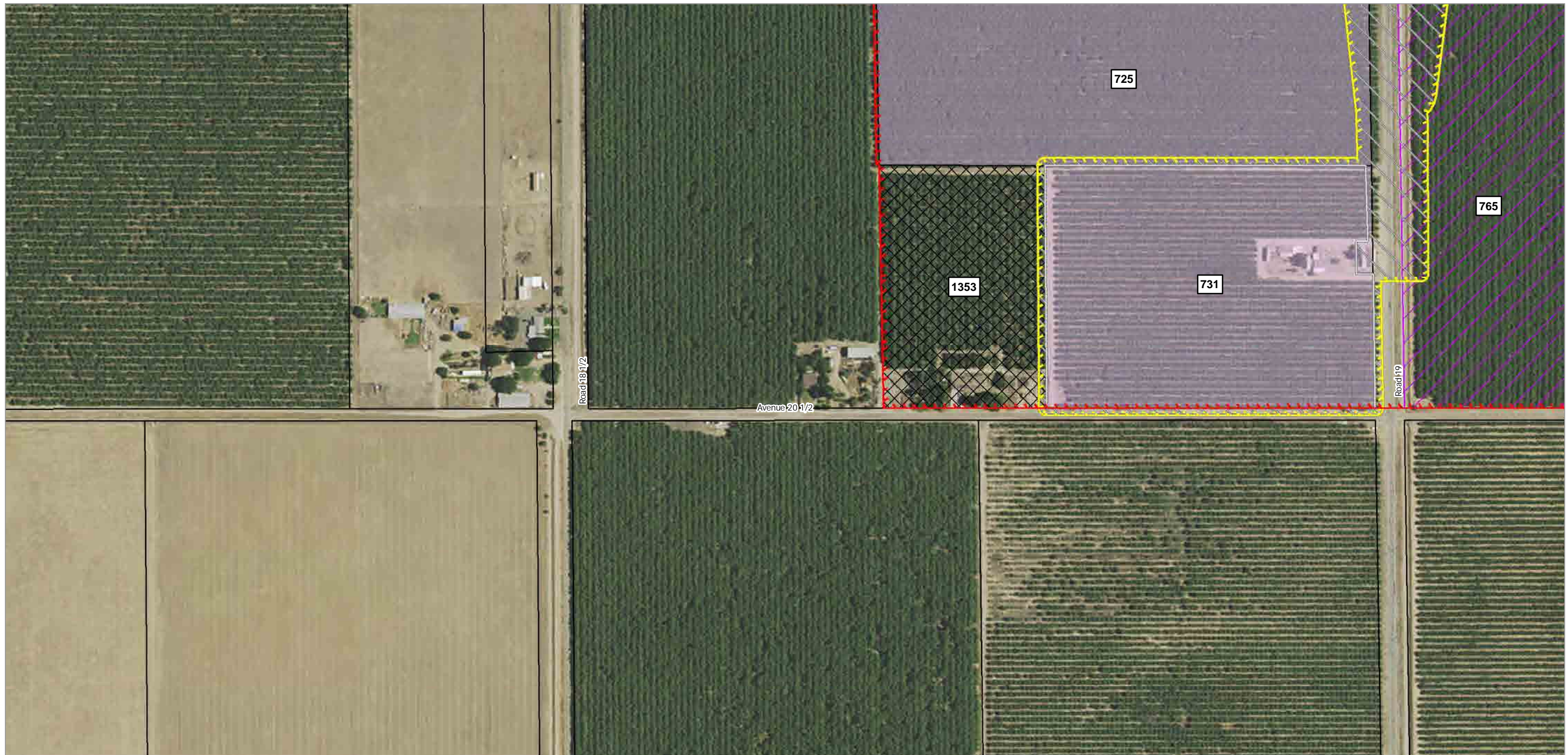
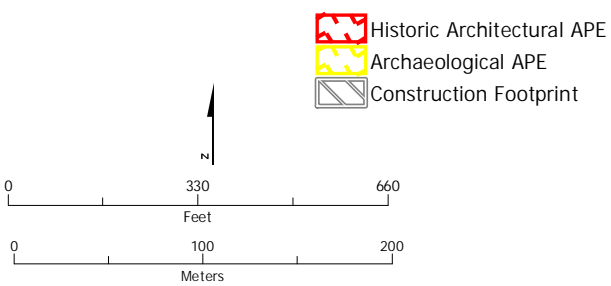


Figure 1 Area of Potential Effects Map



SUBJECT TO CHANGE - HSR ALIGNMENT IS NOT DETERMINED
 SOURCE: ESRI, 2016

October 12, 2016



- Historic Architectural APE
- Archaeological APE
- Construction Footprint

- Eligibility**
- NRHP/CRHR Eligible¹
 - NRHP/CRHR Eligible
 - Not NRHP/CRHR Eligible¹
 - Not NRHP/CRHR Eligible
 - Streamlined¹
 - Streamlined

- Phased ID
- Vacant, Agricultural or No Effect
- Exempt, Modern
- Parcel

¹Previously documented in the Merced Fresno Section HASR and HPSR (Authority and FRA 2012a and b). There are no CEQA-only properties located in the APE for the Merced to Fresno Section: Central Valley Wye.

113	120	129	138	145
109	119	133	137	154
112		128	136	144
110				

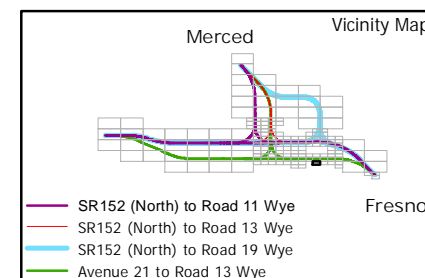
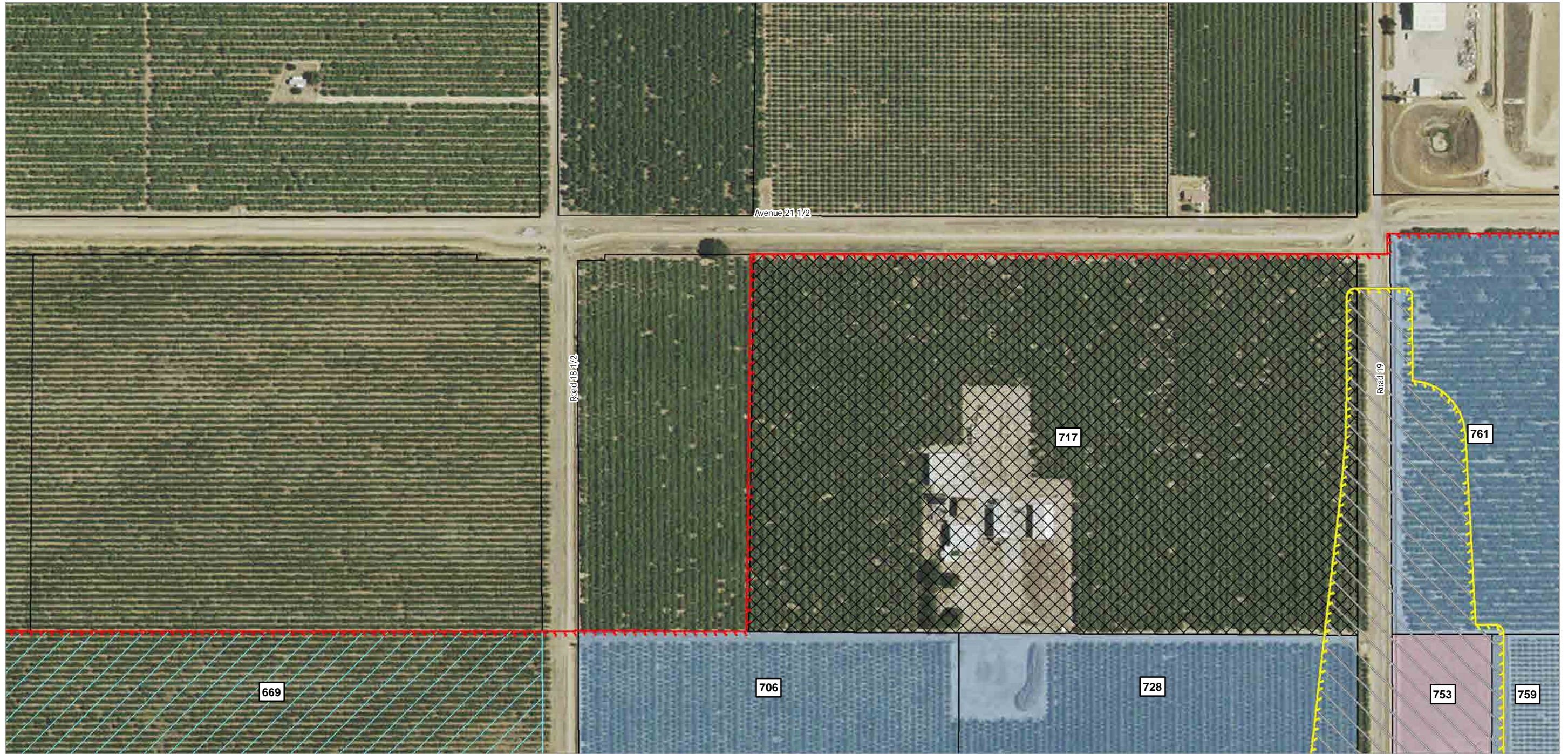
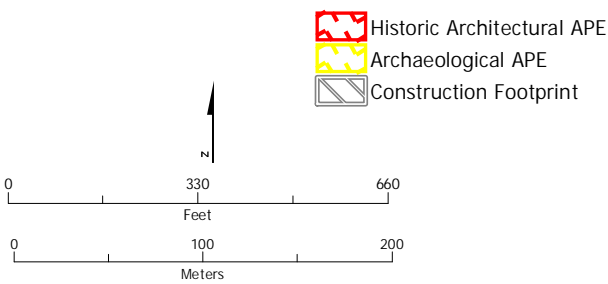


Figure 1 Area of Potential Effects Map



SUBJECT TO CHANGE - HSR ALIGNMENT IS NOT DETERMINED
SOURCE: ESRI, 2016

October 12, 2016



- Eligibility**
- NRHP/CRHR Eligible¹
 - NRHP/CRHR Eligible
 - Not NRHP/CRHR Eligible¹
 - Not NRHP/CRHR Eligible
 - Streamlined¹
 - Streamlined
- Other Symbols**
- Phased ID
 - Vacant, Agricultural or No Effect
 - Exempt, Modern
 - Parcel

¹Previously documented in the Merced Fresno Section HASR and HPSR (Authority and FRA 2012a and b). There are no CEQA-only properties located in the APE for the Merced to Fresno Section: Central Valley Wye.

115			147
114			146
113	120	129	145
109	119	133	154
112		128	144

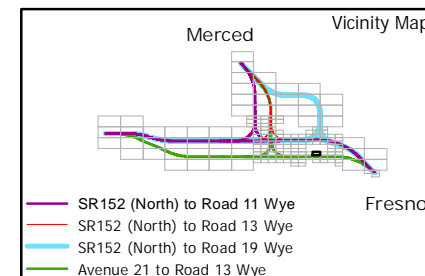
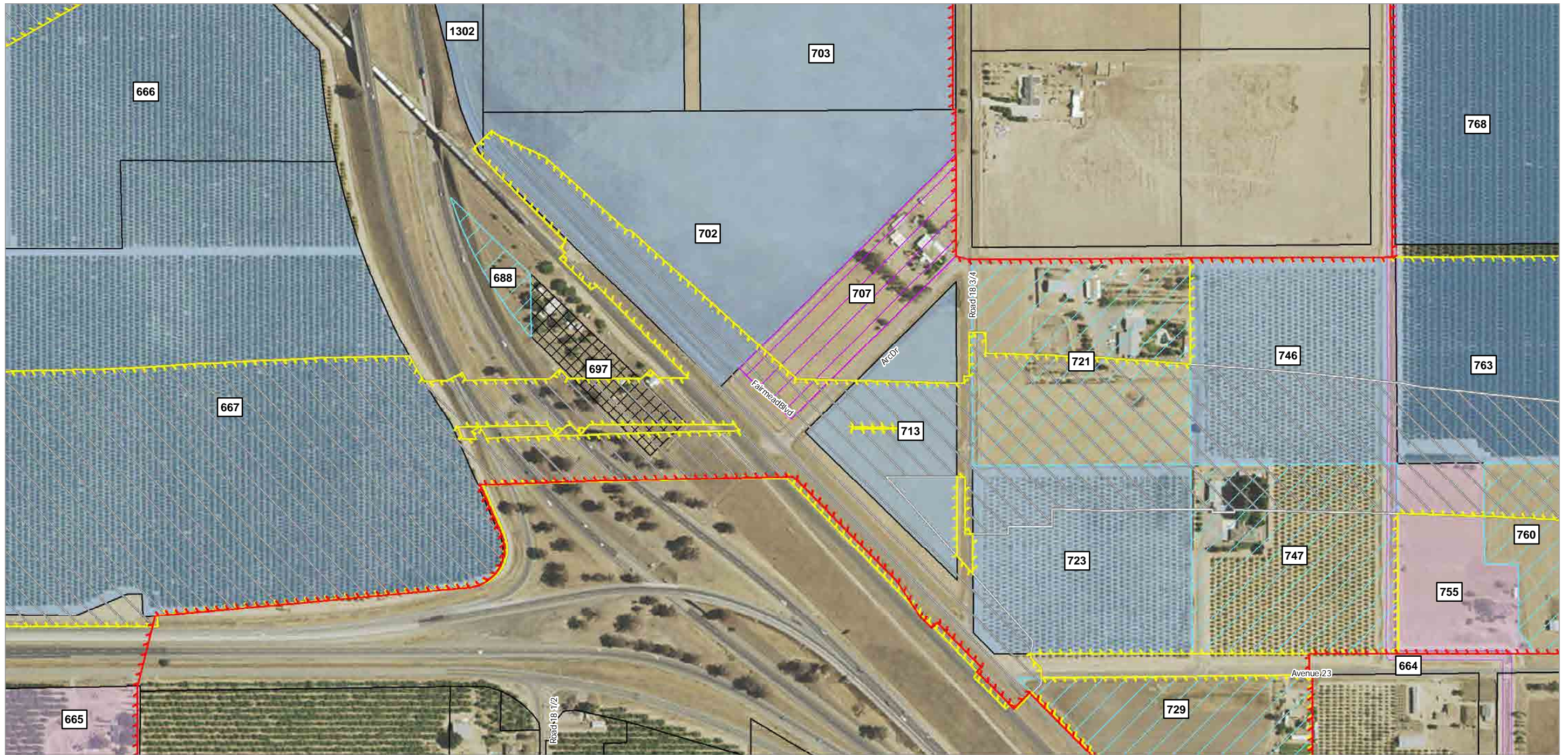
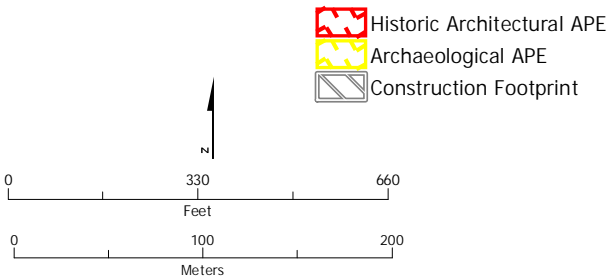


Figure 1 Area of Potential Effects Map



SUBJECT TO CHANGE - HSR ALIGNMENT IS NOT DETERMINED
 SOURCE: ESRI, 2016

October 12, 2016



- Eligibility**
- NRHP/CRHR Eligible¹
 - NRHP/CRHR Eligible
 - Not NRHP/CRHR Eligible¹
 - Not NRHP/CRHR Eligible
 - Streamlined¹
 - Streamlined
- Other Symbols**
- Phased ID
 - Vacant, Agricultural or No Effect
 - Exempt, Modern
 - Parcel

¹Previously documented in the Merced Fresno Section HASR and HPSR (Authority and FRA 2012a and b). There are no CEQA-only properties located in the APE for the Merced to Fresno Section: Central Valley Wye.

	123	132	142	
117	122	131	141	149
116	121	130	140	148
111	127	134	139	150
115				147

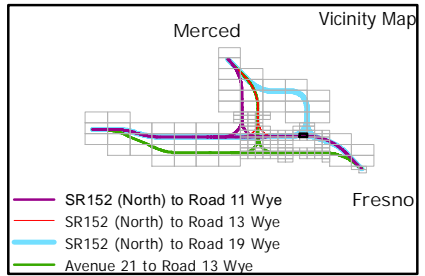
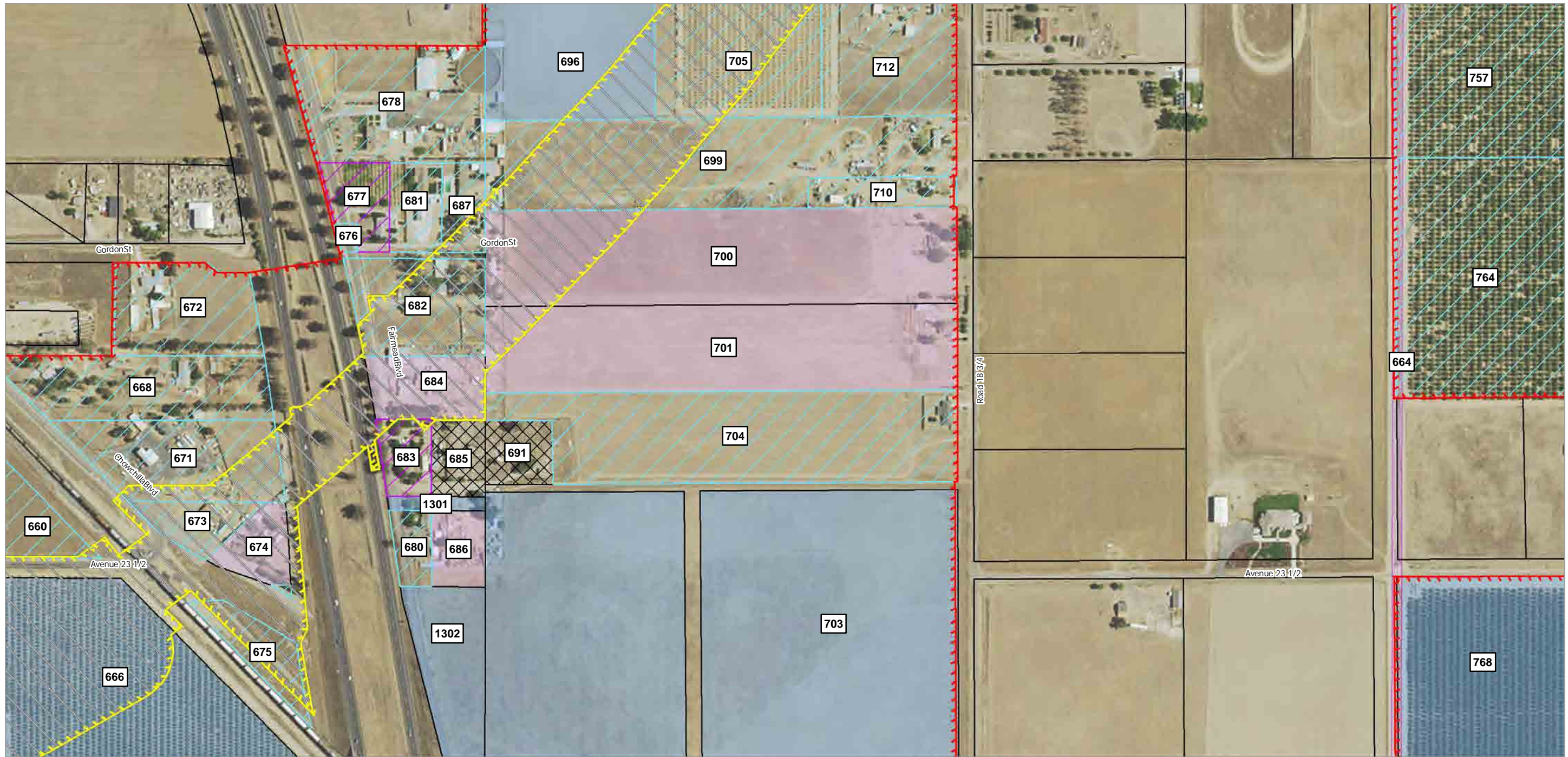
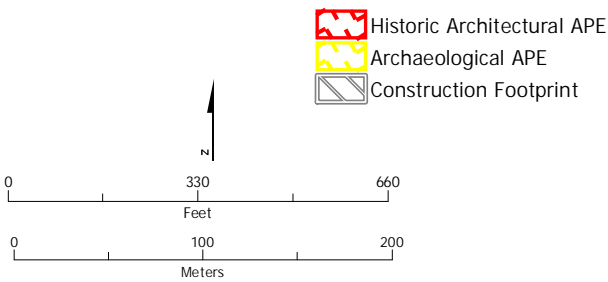


Figure 1 Area of Potential Effects Map



SUBJECT TO CHANGE - HSR ALIGNMENT IS NOT DETERMINED
SOURCE: ESRI, 2016

October 12, 2016



- Historic Architectural APE
- Archaeological APE
- Construction Footprint

- Eligibility**
- NRHP/CRHR Eligible¹
 - NRHP/CRHR Eligible
 - Not NRHP/CRHR Eligible¹
 - Not NRHP/CRHR Eligible
 - Streamlined¹
 - Streamlined

- Phased ID
- Vacant, Agricultural or No Effect
- Exempt, Modern
- Parcel

¹Previously documented in the Merced Fresno Section HASR and HPSR (Authority and FRA 2012a and b). There are no CEQA-only properties located in the APE for the Merced to Fresno Section: Central Valley Wye.

		135	143	
	123	132	142	
117	122	131	141	149
116	121	130	140	148
111	127	134	139	150

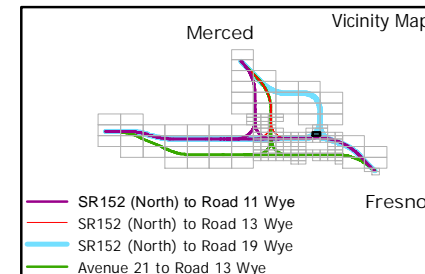
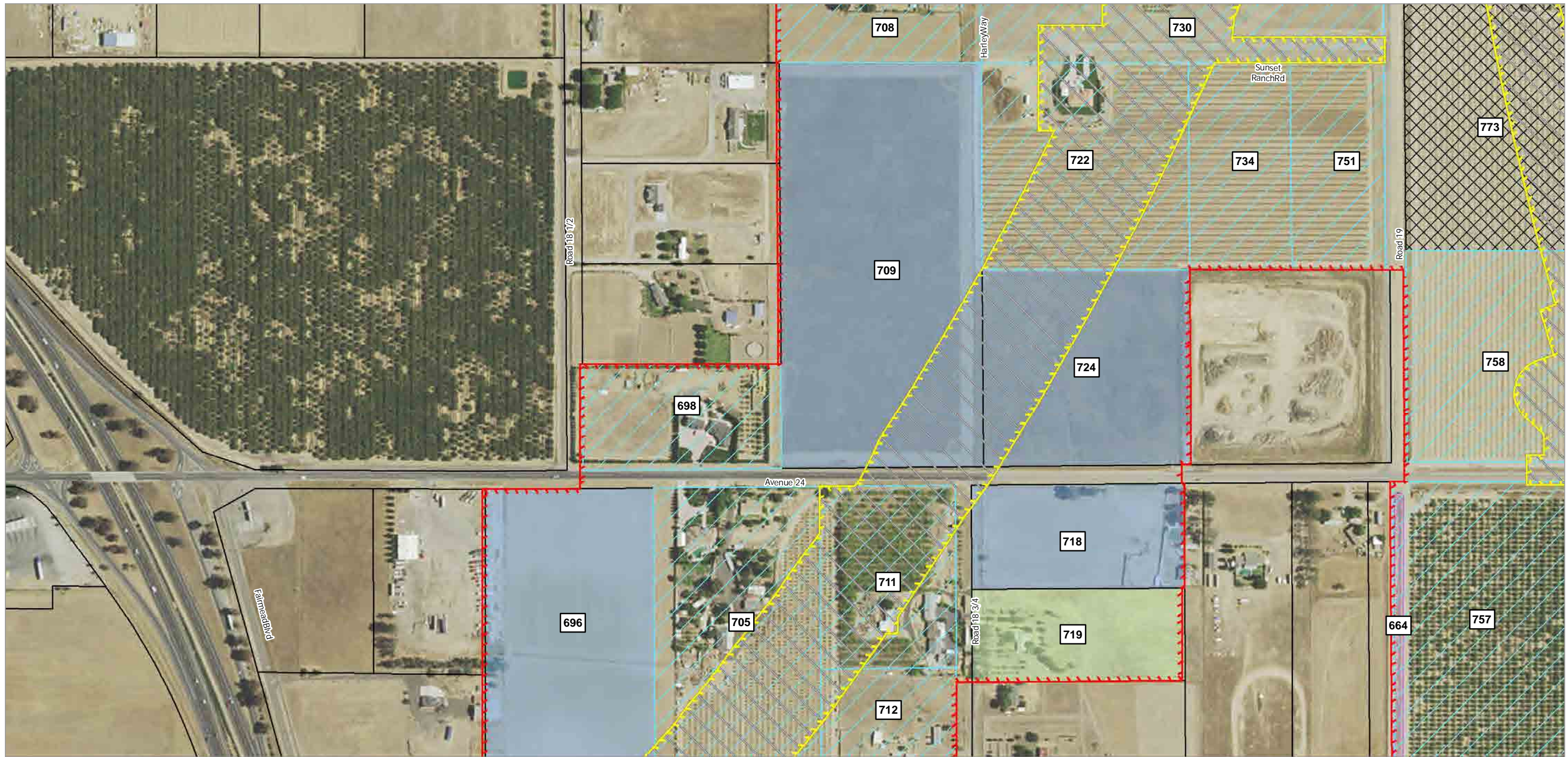
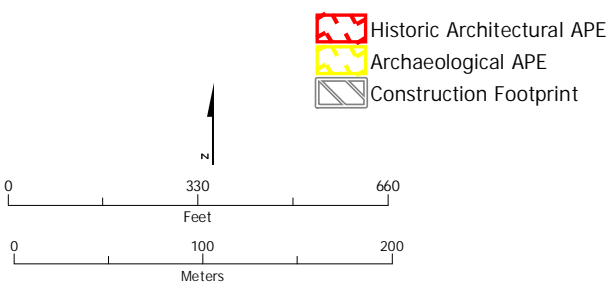


Figure 1 Area of Potential Effects Map



SUBJECT TO CHANGE - HSR ALIGNMENT IS NOT DETERMINED
SOURCE: ESRI, 2016

October 12, 2016



- Eligibility**
- NRHP/CRHR Eligible¹
 - NRHP/CRHR Eligible
 - Not NRHP/CRHR Eligible¹
 - Not NRHP/CRHR Eligible
 - Streamlined¹
 - Streamlined

- Phased ID
- Vacant, Agricultural or No Effect
- Exempt, Modern
- Parcel

¹Previously documented in the Merced Fresno Section HASR and HPSR (Authority and FRA 2012a and b). There are no CEQA-only properties located in the APE for the Merced to Fresno Section: Central Valley Wye.

		124		151	
			135	143	
	123	132	142		
117	122	131	141	149	
116	121	130	140	148	

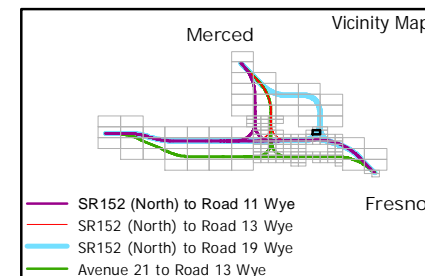
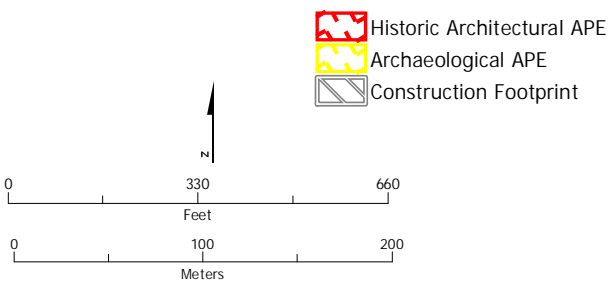


Figure 1 Area of Potential Effects Map



SUBJECT TO CHANGE - HSR ALIGNMENT IS NOT DETERMINED
SOURCE: ESRI, 2016

October 12, 2016



- Eligibility**
- NRHP/CRHR Eligible¹
 - NRHP/CRHR Eligible
 - Not NRHP/CRHR Eligible¹
 - Not NRHP/CRHR Eligible
 - Streamlined¹
 - Streamlined
- Other Symbols**
- Phased ID
 - Vacant, Agricultural or No Effect
 - Exempt, Modern
 - Parcel

¹Previously documented in the Merced Fresno Section HASR and HPSR (Authority and FRA 2012a and b). There are no CEQA-only properties located in the APE for the Merced to Fresno Section: Central Valley Wye.

114				146
113	120	129	138	145
109	119	133	137	154
112		128	136	144
110				

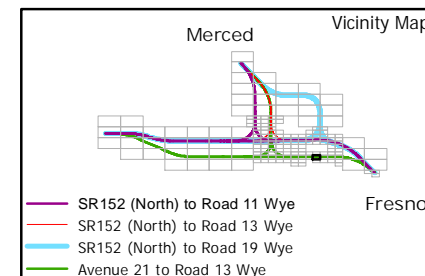
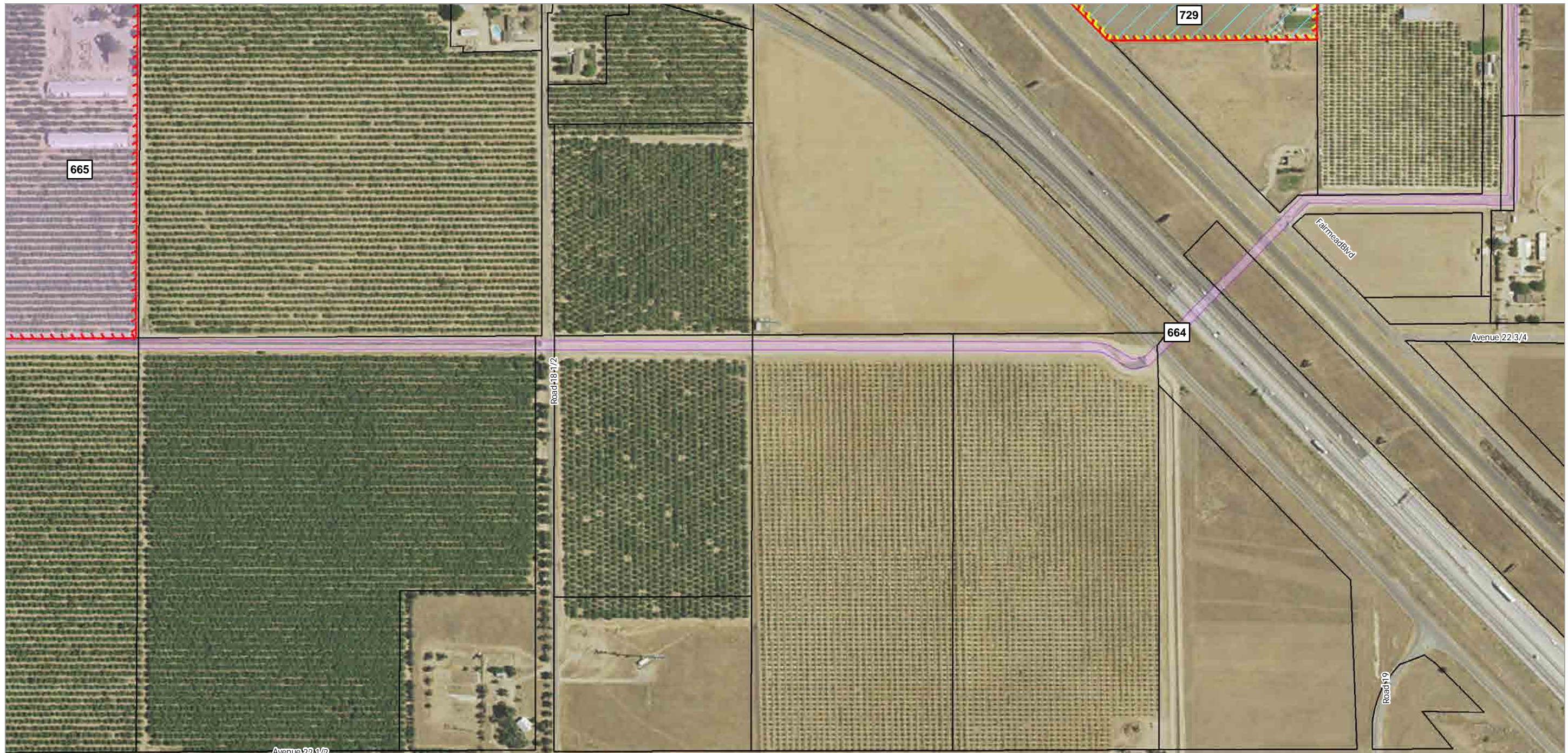
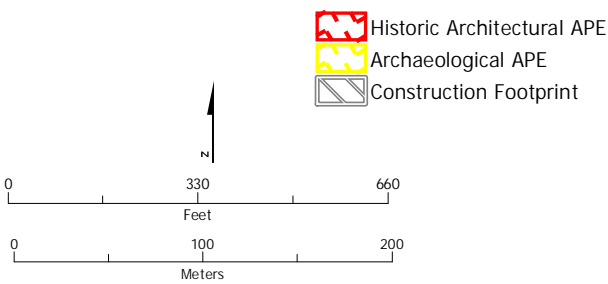


Figure 1 Area of Potential Effects Map



SUBJECT TO CHANGE - HSR ALIGNMENT IS NOT DETERMINED
SOURCE: ESRI, 2016

October 12, 2016



- | | | |
|----------------------------|-------------------------------------|-----------------------------------|
| Historic Architectural APE | Eligibility | Phased ID |
| Archaeological APE | NRHP/CRHR Eligible ¹ | Vacant, Agricultural or No Effect |
| Construction Footprint | NRHP/CRHR Eligible | Exempt, Modern |
| | Not NRHP/CRHR Eligible ¹ | Parcel |
| | Not NRHP/CRHR Eligible | |
| | Streamlined ¹ | |
| | Streamlined | |

¹Previously documented in the Merced Fresno Section HASR and HPSR (Authority and FRA 2012a and b). There are no CEQA-only properties located in the APE for the Merced to Fresno Section: Central Valley Wye.

117	122	131	141	149
116	121	130	140	148
111	127	134	139	150
115				147
114				146

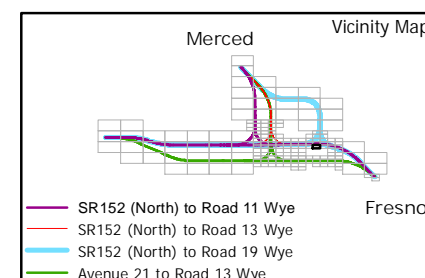
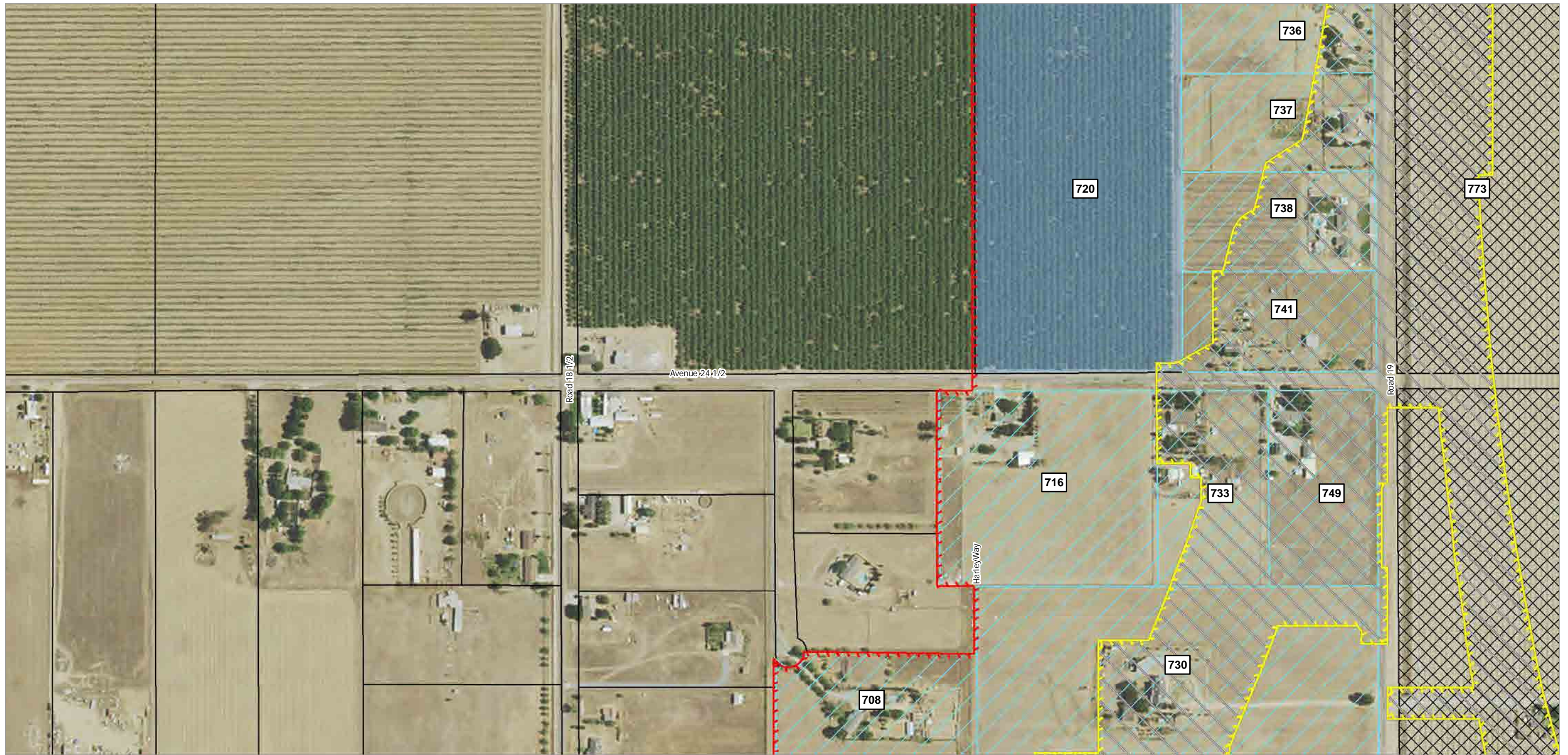
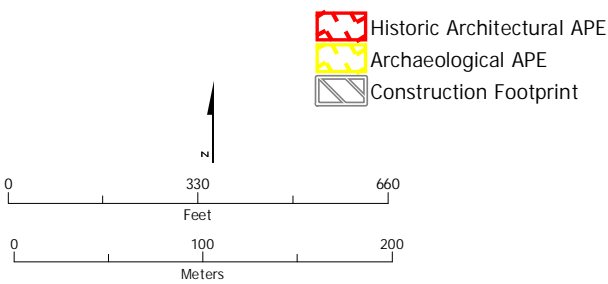


Figure 1 Area of Potential Effects Map



SUBJECT TO CHANGE - HSR ALIGNMENT IS NOT DETERMINED
SOURCE: ESRI, 2016

October 12, 2016



- Eligibility**
- NRHP/CRHR Eligible¹
 - NRHP/CRHR Eligible
 - Not NRHP/CRHR Eligible¹
 - Not NRHP/CRHR Eligible
 - Streamlined¹
 - Streamlined
- Phased ID**
- Vacant, Agricultural or No Effect
 - Exempt, Modern
 - Parcel

¹Previously documented in the Merced Fresno Section HASR and HPSR (Authority and FRA 2012a and b). There are no CEQA-only properties located in the APE for the Merced to Fresno Section: Central Valley Wye.

	124		151	
		135	143	
	123	132	142	
117	122	131	141	149

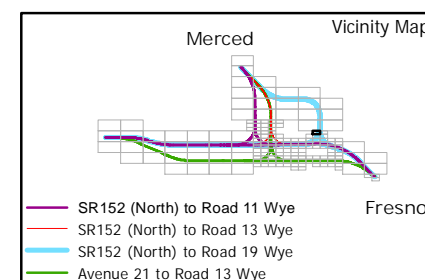

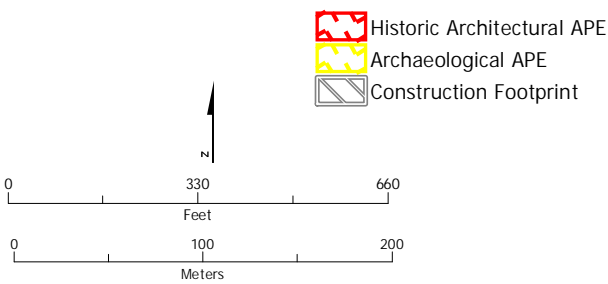


Figure 1 Area of Potential Effects Map



SUBJECT TO CHANGE - HSR ALIGNMENT IS NOT DETERMINED
 SOURCE: ESRI, 2016

October 12, 2016



- Historic Architectural APE
- Archaeological APE
- Construction Footprint

- Eligibility**
- NRHP/CRHR Eligible¹
 - NRHP/CRHR Eligible
 - Not NRHP/CRHR Eligible¹
 - Not NRHP/CRHR Eligible
 - Streamlined¹
 - Streamlined

- Phased ID
- Vacant, Agricultural or No Effect
- Exempt, Modern
- Parcel

¹Previously documented in the Merced Fresno Section HASR and HPSR (Authority and FRA 2012a and b). There are no CEQA-only properties located in the APE for the Merced to Fresno Section: Central Valley Wye.

120	129	138	145	158
119	133	137	154	155
	128	136	144	157
				156

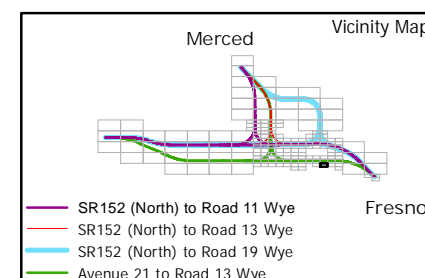
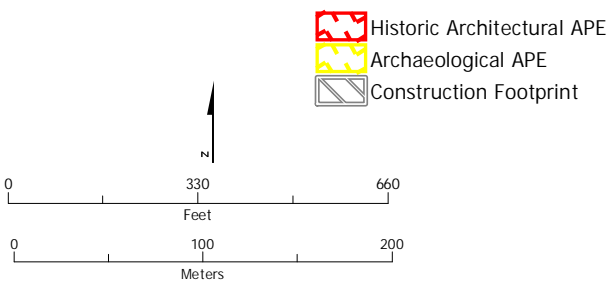


Figure 1 Area of Potential Effects Map



SUBJECT TO CHANGE - HSR ALIGNMENT IS NOT DETERMINED
SOURCE: ESRI, 2016

October 12, 2016



- Historic Architectural APE
 - Archaeological APE
 - Construction Footprint
- Eligibility**
- NRHP/CRHR Eligible¹
 - NRHP/CRHR Eligible
 - Not NRHP/CRHR Eligible¹
 - Not NRHP/CRHR Eligible
 - Streamlined¹
 - Streamlined
- Phased ID
 - Vacant, Agricultural or No Effect
 - Exempt, Modern
 - Parcel

¹Previously documented in the Merced Fresno Section HASR and HPSR (Authority and FRA 2012a and b). There are no CEQA-only properties located in the APE for the Merced to Fresno Section: Central Valley Wye.

			146	159
120	129	138	145	158
119	133	137	154	155
	128	136	144	157
				156

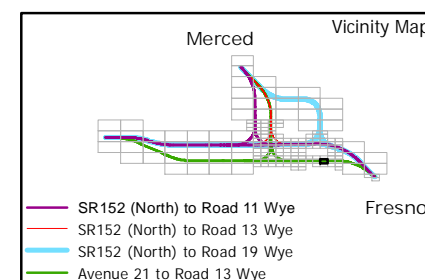
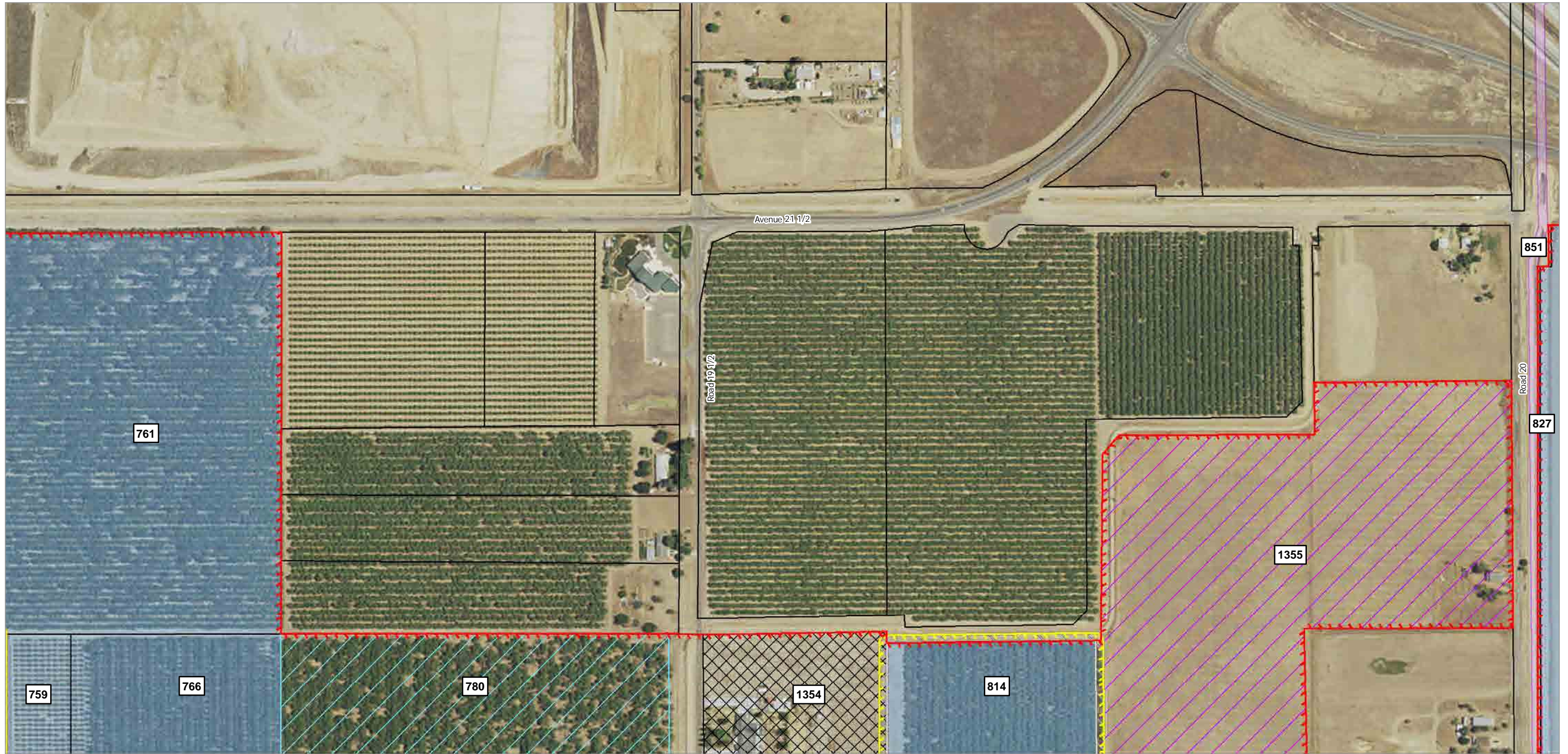
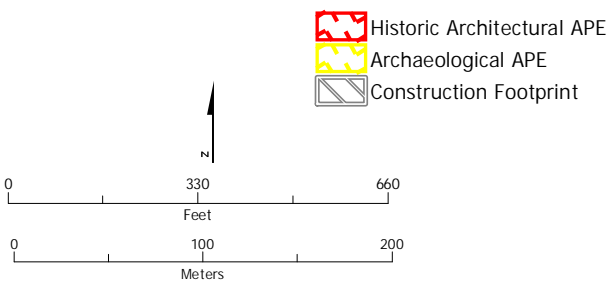


Figure 1 Area of Potential Effects Map



SUBJECT TO CHANGE - HSR ALIGNMENT IS NOT DETERMINED
SOURCE: ESRI, 2016

October 12, 2016



- Eligibility**
- NRHP/CRHR Eligible¹
 - NRHP/CRHR Eligible
 - Not NRHP/CRHR Eligible¹
 - Not NRHP/CRHR Eligible
 - Streamlined¹
 - Streamlined
- Other Symbols**
- Historic Architectural APE
 - Archaeological APE
 - Construction Footprint
 - Parcel
 - Phased ID
 - Vacant, Agricultural or No Effect
 - Exempt, Modern

¹Previously documented in the Merced Fresno Section HASR and HPSR (Authority and FRA 2012a and b). There are no CEQA-only properties located in the APE for the Merced to Fresno Section: Central Valley Wye.

			147	160
			146	159
120	129	138	145	158
119	133	137	154	155
	128	136	144	157

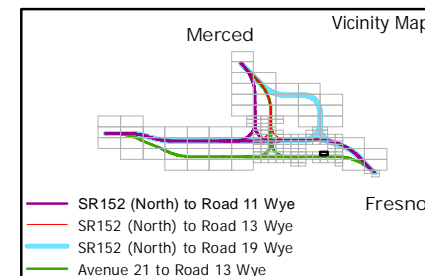


Figure 1 Area of Potential Effects Map



SUBJECT TO CHANGE - HSR ALIGNMENT IS NOT DETERMINED
SOURCE: ESRI, 2016

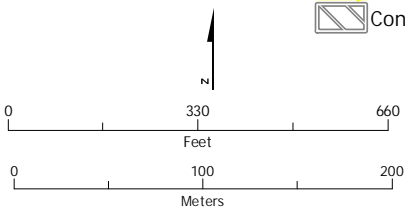
October 12, 2016

- Historic Architectural APE
- Archaeological APE
- Construction Footprint

- Eligibility**
- NRHP/CRHR Eligible¹
 - NRHP/CRHR Eligible
 - Not NRHP/CRHR Eligible¹
 - Not NRHP/CRHR Eligible
 - Streamlined¹
 - Streamlined

- Phased ID
- Vacant, Agricultural or No Effect
- Exempt, Modern
- Parcel

¹Previously documented in the Merced Fresno Section HASR and HPSR (Authority and FRA 2012a and b). There are no CEQA-only properties located in the APE for the Merced to Fresno Section: Central Valley Wye.



122	131	141	149	162
121	130	140	148	161
127	134	139	150	163
			147	160
			146	159

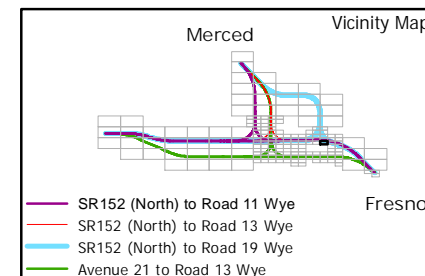
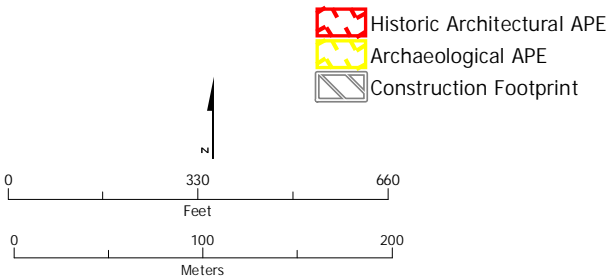


Figure 1 Area of Potential Effects Map



SUBJECT TO CHANGE - HSR ALIGNMENT IS NOT DETERMINED
SOURCE: ESRI, 2016

October 12, 2016



- Eligibility**
- NRHP/CRHR Eligible¹
 - NRHP/CRHR Eligible
 - Not NRHP/CRHR Eligible¹
 - Not NRHP/CRHR Eligible
 - Streamlined¹
 - Streamlined
- Other Symbols**
- Phased ID
 - Vacant, Agricultural or No Effect
 - Exempt, Modern
 - Parcel

¹Previously documented in the Merced Fresno Section HASR and HPSR (Authority and FRA 2012a and b). There are no CEQA-only properties located in the APE for the Merced to Fresno Section: Central Valley Wye.

123	132	142		
122	131	141	149	162
121	130	140	148	161
127	134	139	150	163
			147	160

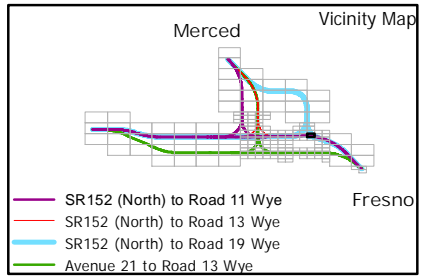
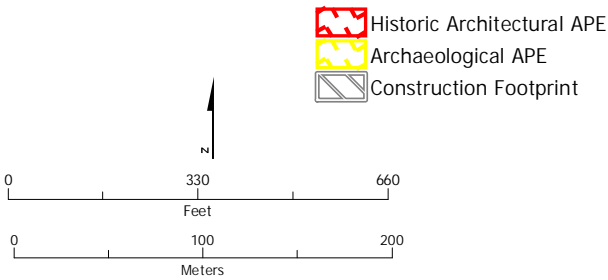


Figure 1 Area of Potential Effects Map



SUBJECT TO CHANGE - HSR ALIGNMENT IS NOT DETERMINED
 SOURCE: ESRI, 2016

October 12, 2016



- Historic Architectural APE
 - Archaeological APE
 - Construction Footprint
- Eligibility**
- NRHP/CRHR Eligible¹
 - NRHP/CRHR Eligible
 - Not NRHP/CRHR Eligible¹
 - Not NRHP/CRHR Eligible
 - Streamlined¹
 - Streamlined
- Phased ID
 - Vacant, Agricultural or No Effect
 - Exempt, Modern
 - Parcel

¹Previously documented in the Merced Fresno Section HASR and HPSR (Authority and FRA 2012a and b). There are no CEQA-only properties located in the APE for the Merced to Fresno Section: Central Valley Wye.

	135	143		
123	132	142		
122	131	141	149	162
121	130	140	148	161
127	134	139	150	163

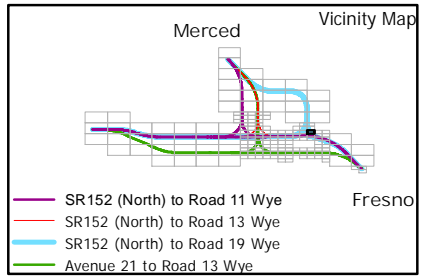
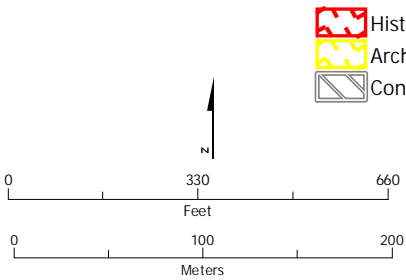


Figure 1 Area of Potential Effects Map



SUBJECT TO CHANGE - HSR ALIGNMENT IS NOT DETERMINED
SOURCE: ESRI, 2016

October 12, 2016



- Historic Architectural APE
- Archaeological APE
- Construction Footprint

- Eligibility**
- NRHP/CRHR Eligible¹
 - NRHP/CRHR Eligible
 - Not NRHP/CRHR Eligible¹
 - Not NRHP/CRHR Eligible
 - Streamlined¹
 - Streamlined

- Phased ID
- Vacant, Agricultural or No Effect
- Exempt, Modern
- Parcel

¹Previously documented in the Merced Fresno Section HASR and HPSR (Authority and FRA 2012a and b). There are no CEQA-only properties located in the APE for the Merced to Fresno Section: Central Valley Wye.

	124	151		
	135	143		
123	132	142		
122	131	141	149	162
121	130	140	148	161

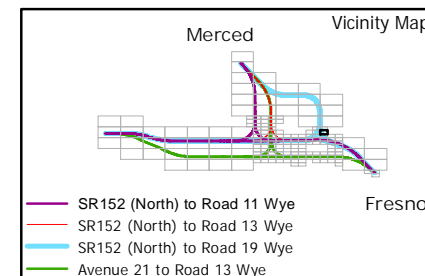
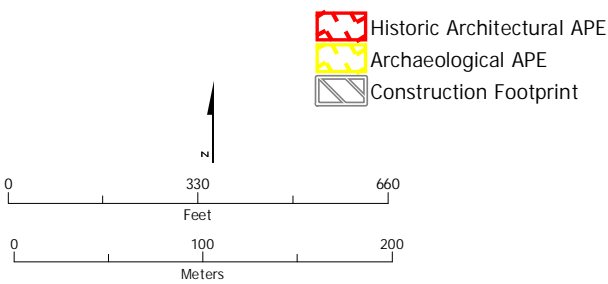


Figure 1 Area of Potential Effects Map



SUBJECT TO CHANGE - HSR ALIGNMENT IS NOT DETERMINED
SOURCE: ESRI, 2016

October 12, 2016



- Eligibility**
- NRHP/CRHR Eligible¹
 - NRHP/CRHR Eligible
 - Not NRHP/CRHR Eligible¹
 - Not NRHP/CRHR Eligible
 - Streamlined¹
 - Streamlined
- Other Legend:**
- Phased ID
 - Vacant, Agricultural or No Effect
 - Exempt, Modern
 - Parcel

¹Previously documented in the Merced Fresno Section HASR and HPSR (Authority and FRA 2012a and b). There are no CEQA-only properties located in the APE for the Merced to Fresno Section: Central Valley Wye.

	124	151		
	135	143		
123	132	142		
122	131	141	149	162

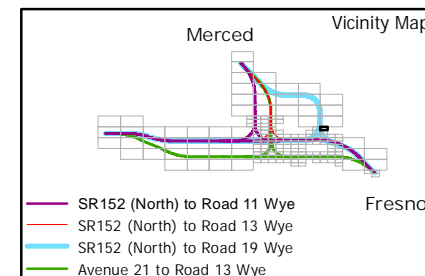
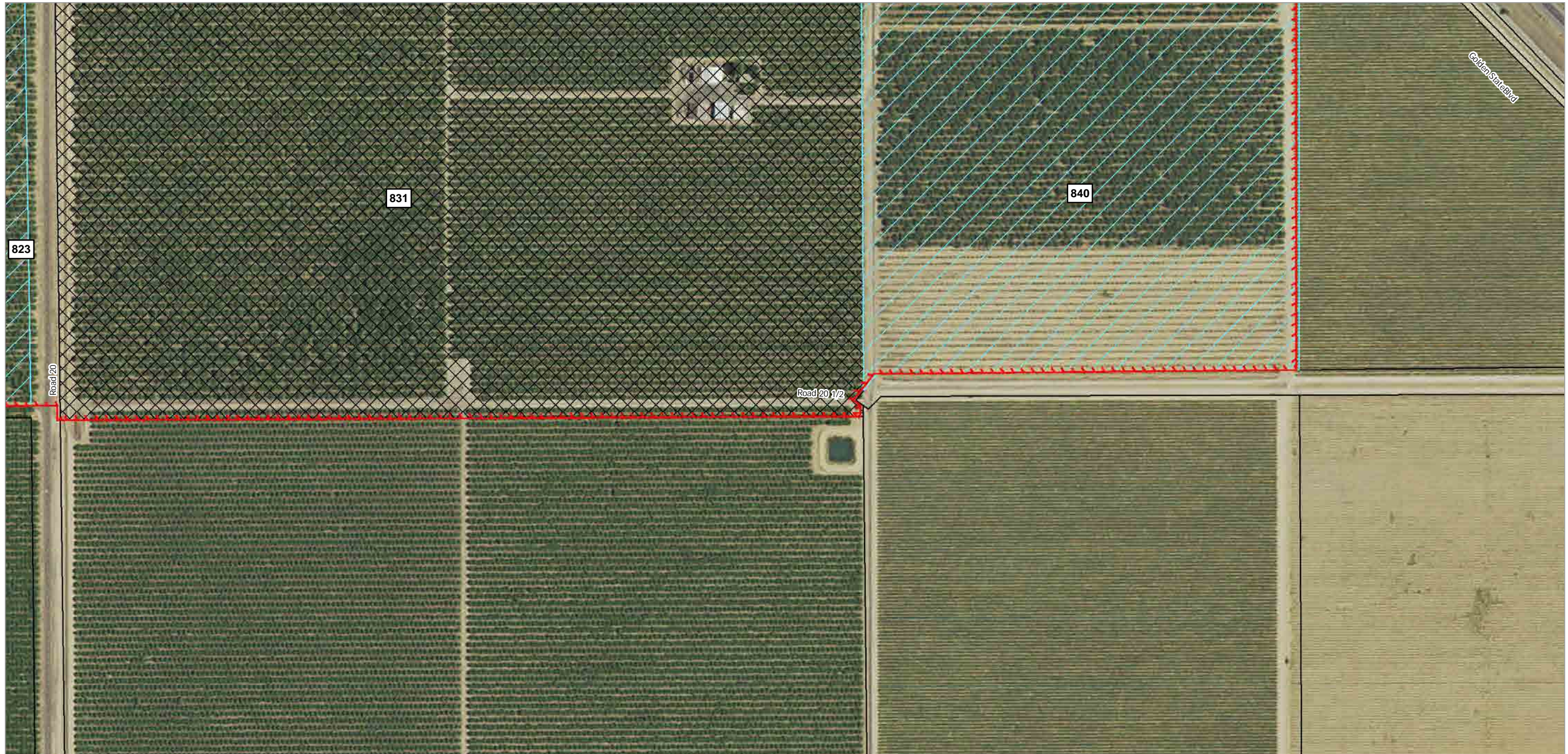
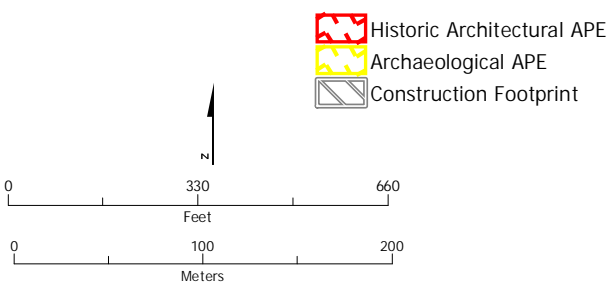


Figure 1 Area of Potential Effects Map



SUBJECT TO CHANGE - HSR ALIGNMENT IS NOT DETERMINED
SOURCE: ESRI, 2016

October 12, 2016



- Eligibility**
- NRHP/CRHR Eligible¹
 - NRHP/CRHR Eligible
 - Not NRHP/CRHR Eligible¹
 - Not NRHP/CRHR Eligible
 - Streamlined¹
 - Streamlined
- Other Symbols**
- Phased ID
 - Vacant, Agricultural or No Effect
 - Exempt, Modern
 - Parcel

¹Previously documented in the Merced Fresno Section HASR and HPSR (Authority and FRA 2012a and b). There are no CEQA-only properties located in the APE for the Merced to Fresno Section: Central Valley Wye.

129	138	145	158	166
133	137	154	155	
128	136	144	157	165
			156	

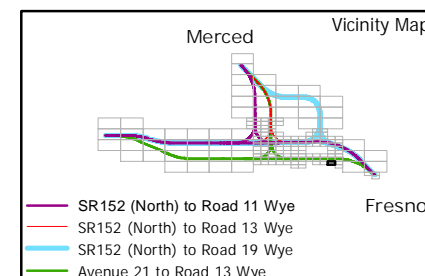
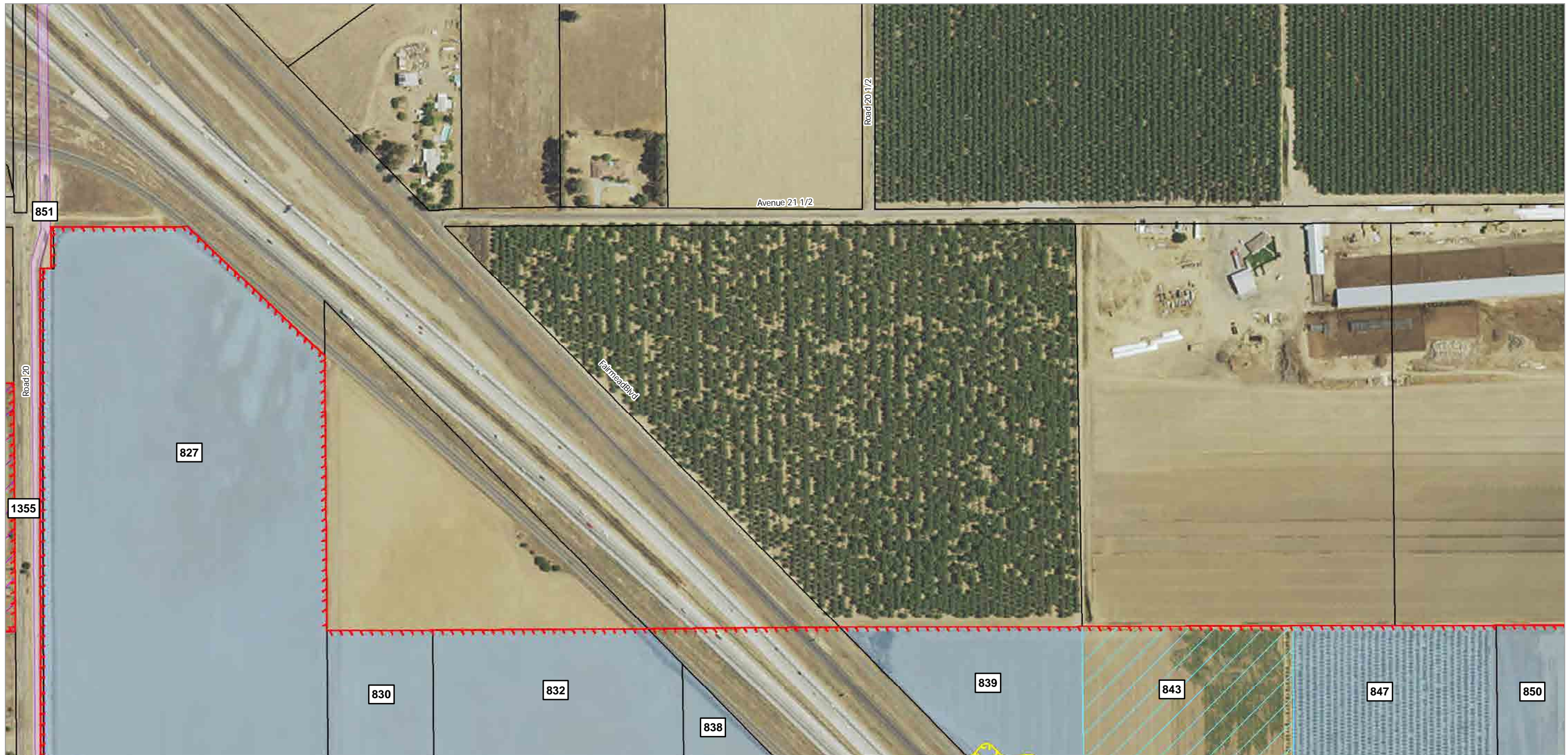
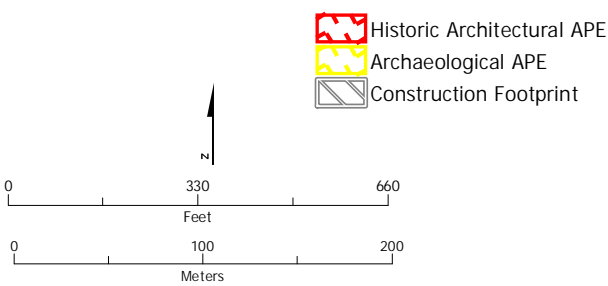


Figure 1 Area of Potential Effects Map



SUBJECT TO CHANGE - HSR ALIGNMENT IS NOT DETERMINED
SOURCE: ESRI, 2016

October 12, 2016



- Historic Architectural APE
- Archaeological APE
- Construction Footprint

- Eligibility**
- NRHP/CRHR Eligible¹
 - NRHP/CRHR Eligible
 - Not NRHP/CRHR Eligible¹
 - Not NRHP/CRHR Eligible
 - Streamlined¹
 - Streamlined

- Phased ID
- Vacant, Agricultural or No Effect
- Exempt, Modern
- Parcel

¹Previously documented in the Merced Fresno Section HASR and HPSR (Authority and FRA 2012a and b). There are no CEQA-only properties located in the APE for the Merced to Fresno Section: Central Valley Wye.

		147	160	164
		146	159	
129	138	145	158	166
133	137	154	155	
128	136	144	157	165

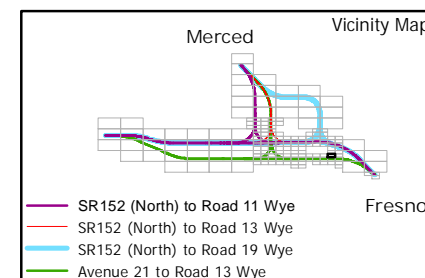
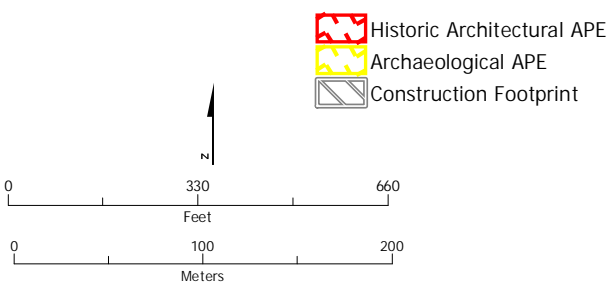


Figure 1 Area of Potential Effects Map



SUBJECT TO CHANGE - HSR ALIGNMENT IS NOT DETERMINED
SOURCE: ESRI, 2016

October 12, 2016



- Historic Architectural APE
- Archaeological APE
- Construction Footprint

- Eligibility**
- NRHP/CRHR Eligible¹
 - NRHP/CRHR Eligible
 - Not NRHP/CRHR Eligible¹
 - Not NRHP/CRHR Eligible
 - Streamlined¹
 - Streamlined

- Phased ID
- Vacant, Agricultural or No Effect
- Exempt, Modern
- Parcel

¹Previously documented in the Merced Fresno Section HASR and HPSR (Authority and FRA 2012a and b). There are no CEQA-only properties located in the APE for the Merced to Fresno Section: Central Valley Wye.

134	139	150	163	164
		147	160	
		146	159	
129	138	145	158	166
133	137	154	155	

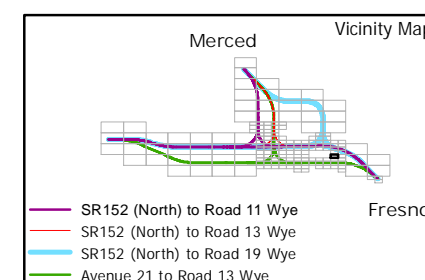
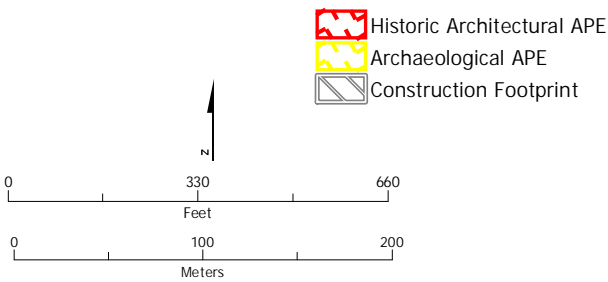


Figure 1 Area of Potential Effects Map



SUBJECT TO CHANGE - HSR ALIGNMENT IS NOT DETERMINED
SOURCE: ESRI, 2016

October 12, 2016



- Eligibility**
- NRHP/CRHR Eligible¹
 - NRHP/CRHR Eligible
 - Not NRHP/CRHR Eligible¹
 - Not NRHP/CRHR Eligible
 - Streamlined¹
 - Streamlined

- Phased ID
- Vacant, Agricultural or No Effect
- Exempt, Modern
- Parcel

¹Previously documented in the Merced Fresno Section HASR and HPSR (Authority and FRA 2012a and b). There are no CEQA-only properties located in the APE for the Merced to Fresno Section: Central Valley Wye.

130	140	148	161	
134	139	150	163	164
		147	160	
		146	159	
129	138	145	158	166

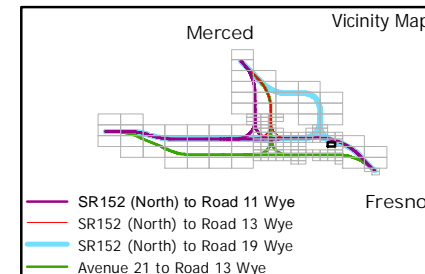
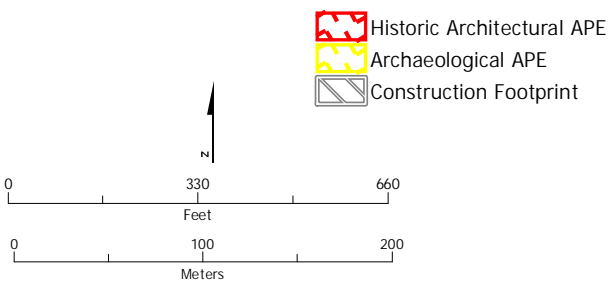


Figure 1 Area of Potential Effects Map



SUBJECT TO CHANGE - HSR ALIGNMENT IS NOT DETERMINED
SOURCE: ESRI, 2016

October 12, 2016



- Eligibility**
- NRHP/CRHR Eligible¹
 - NRHP/CRHR Eligible
 - Not NRHP/CRHR Eligible¹
 - Not NRHP/CRHR Eligible
 - Streamlined¹
 - Streamlined
- Phased ID**
- Vacant, Agricultural or No Effect
 - Exempt, Modern
 - Parcel

¹Previously documented in the Merced Fresno Section HASR and HPSR (Authority and FRA 2012a and b). There are no CEQA-only properties located in the APE for the Merced to Fresno Section: Central Valley Wye.

132	142		
131	141	149	162
130	140	148	161
134	139	150	163
		147	160
			164

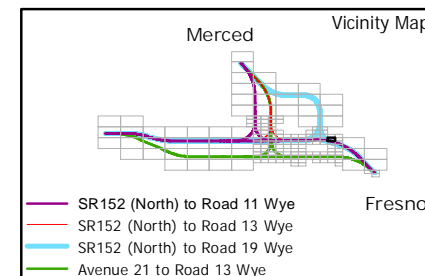
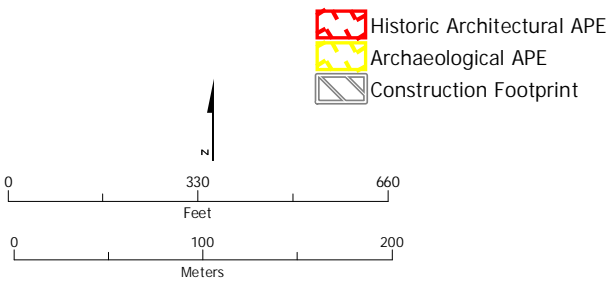


Figure 1 Area of Potential Effects Map



SUBJECT TO CHANGE - HSR ALIGNMENT IS NOT DETERMINED
 SOURCE: ESRI, 2016

October 12, 2016



- Historic Architectural APE
- Archaeological APE
- Construction Footprint

- Eligibility**
- NRHP/CRHR Eligible¹
 - NRHP/CRHR Eligible
 - Not NRHP/CRHR Eligible¹
 - Not NRHP/CRHR Eligible
 - Streamlined¹
 - Streamlined

- Phased ID
- Vacant, Agricultural or No Effect
- Exempt, Modern
- Parcel

¹Previously documented in the Merced Fresno Section HASR and HPSR (Authority and FRA 2012a and b). There are no CEQA-only properties located in the APE for the Merced to Fresno Section: Central Valley Wye.

135	143		
132	142		
131	141	149	162
130	140	148	161
134	139	150	163
			164

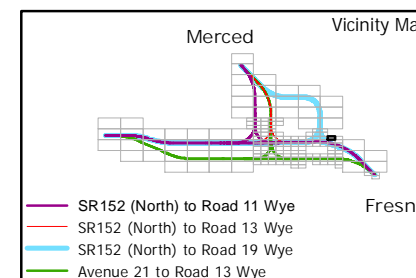
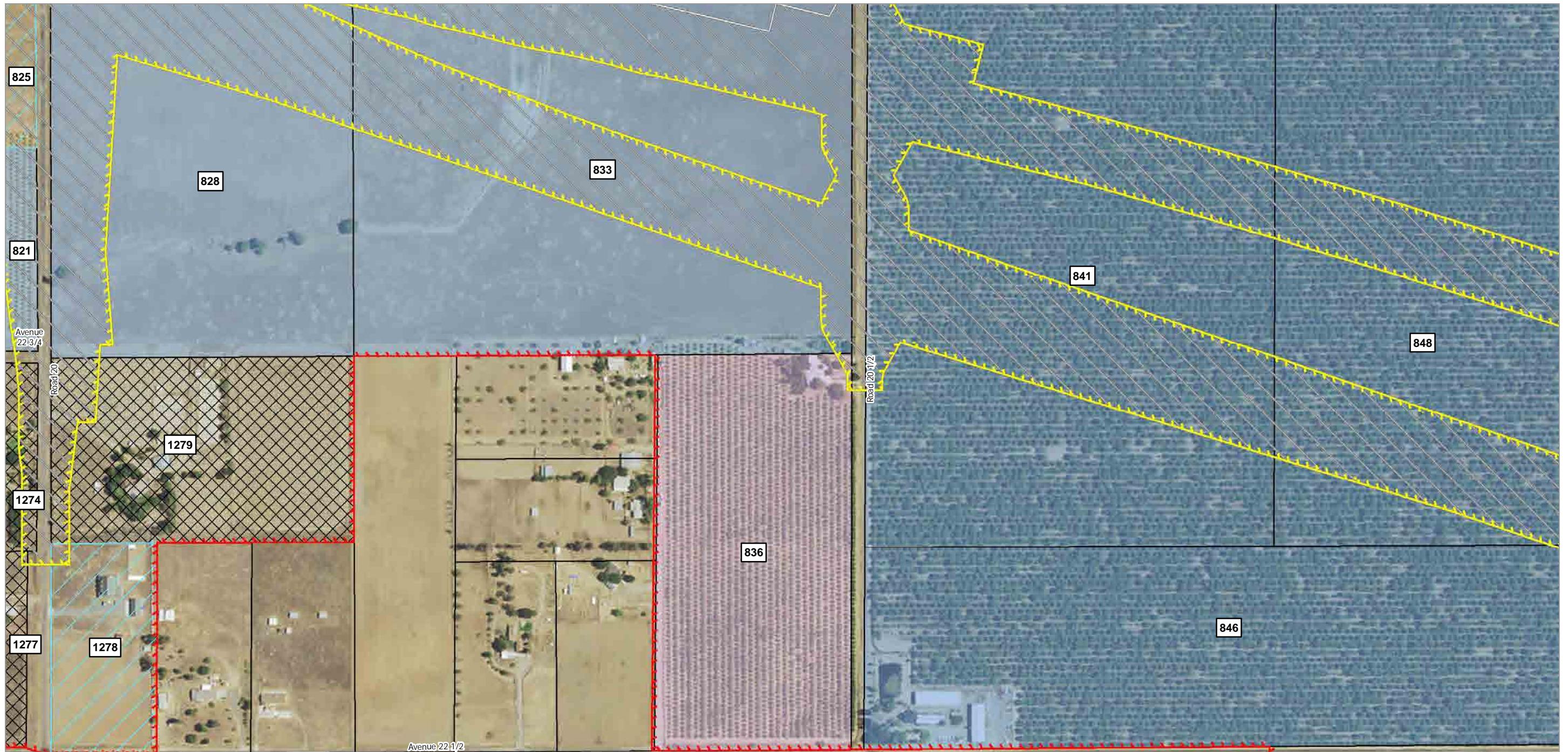
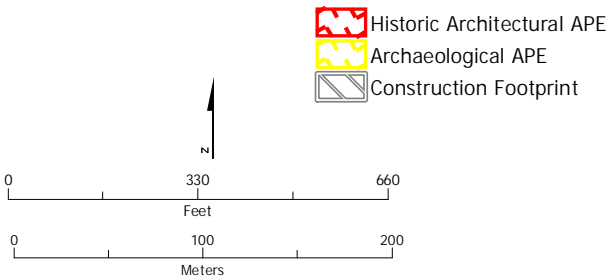


Figure 1 Area of Potential Effects Map



SUBJECT TO CHANGE - HSR ALIGNMENT IS NOT DETERMINED
SOURCE: ESRI, 2016

October 12, 2016



- Historic Architectural APE
 - Archaeological APE
 - Construction Footprint
- Eligibility**
- NRHP/CRHR Eligible¹
 - NRHP/CRHR Eligible
 - Not NRHP/CRHR Eligible¹
 - Not NRHP/CRHR Eligible
 - Streamlined¹
 - Streamlined
- Phased ID
 - Vacant, Agricultural or No Effect
 - Exempt, Modern
 - Parcel

¹Previously documented in the Merced Fresno Section HASR and HPSR (Authority and FRA 2012a and b). There are no CEQA-only properties located in the APE for the Merced to Fresno Section: Central Valley Wye.

131	141	149	162	
130	140	148	161	
134	139	150	163	164
		147	160	
		146	159	166

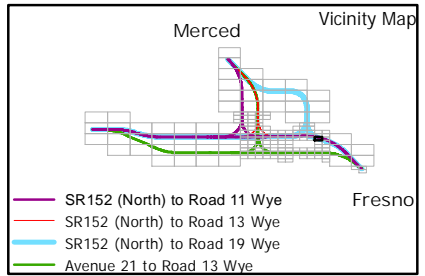
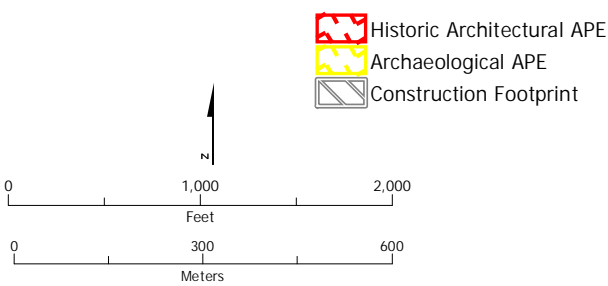


Figure 1 Area of Potential Effects Map



SUBJECT TO CHANGE - HSR ALIGNMENT IS NOT DETERMINED
SOURCE: ESRI, 2016

October 12, 2016



- Historic Architectural APE
- Archaeological APE
- Construction Footprint

- Eligibility**
- NRHP/CRHR Eligible¹
 - NRHP/CRHR Eligible
 - Not NRHP/CRHR Eligible¹
 - Not NRHP/CRHR Eligible
 - Streamlined¹
 - Streamlined

- Phased ID
- Vacant, Agricultural or No Effect
- Exempt, Modern
- Parcel

¹Previously documented in the Merced Fresno Section HASR and HPSR (Authority and FRA 2012a and b). There are no CEQA-only properties located in the APE for the Merced to Fresno Section: Central Valley Wye.

99	125	153
97	118	152
	124	151
		164

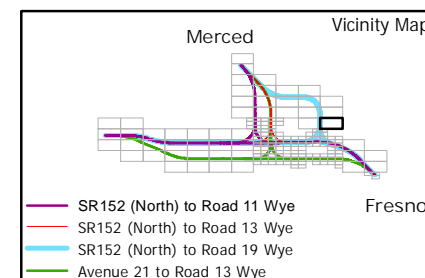
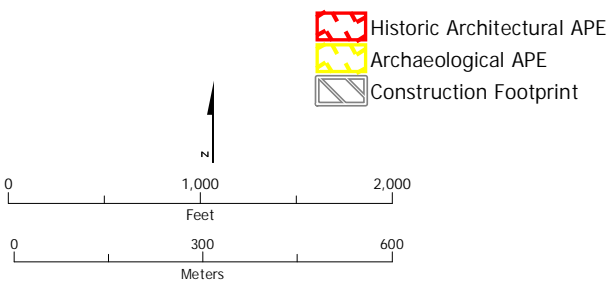


Figure 1 Area of Potential Effects Map



SUBJECT TO CHANGE - HSR ALIGNMENT IS NOT DETERMINED
SOURCE: ESRI, 2016

October 12, 2016



- Eligibility**
- NRHP/CRHR Eligible¹
 - NRHP/CRHR Eligible
 - Not NRHP/CRHR Eligible¹
 - Not NRHP/CRHR Eligible
 - Streamlined¹
 - Streamlined
- Other Legend:**
- Phased ID
 - Vacant, Agricultural or No Effect
 - Exempt, Modern
 - Parcel

¹Previously documented in the Merced Fresno Section HASR and HPSR (Authority and FRA 2012a and b). There are no CEQA-only properties located in the APE for the Merced to Fresno Section: Central Valley Wye.

98	126	
99	125	153
97	118	152
	124	151

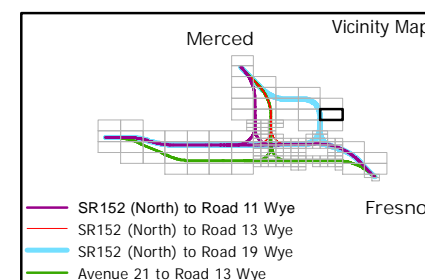
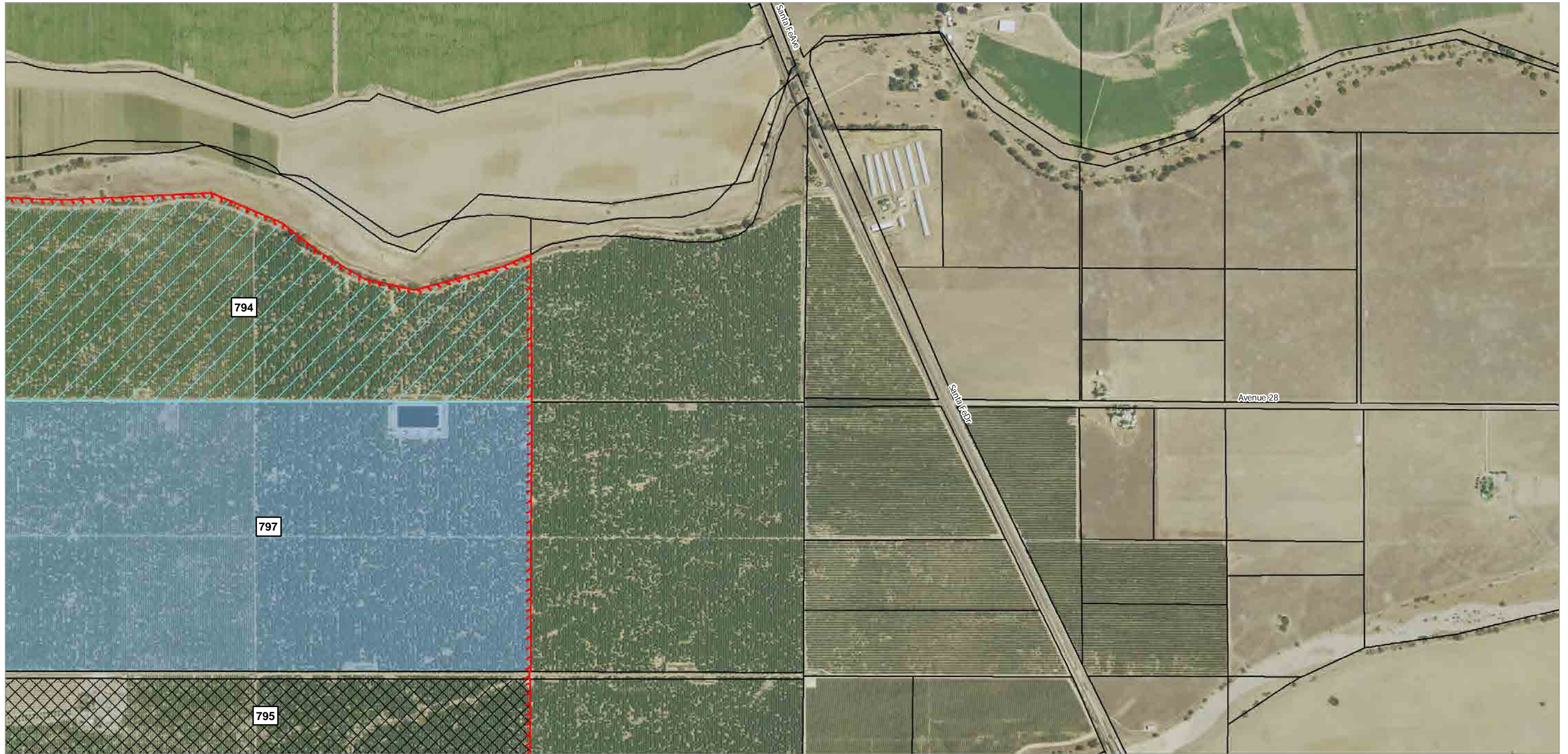
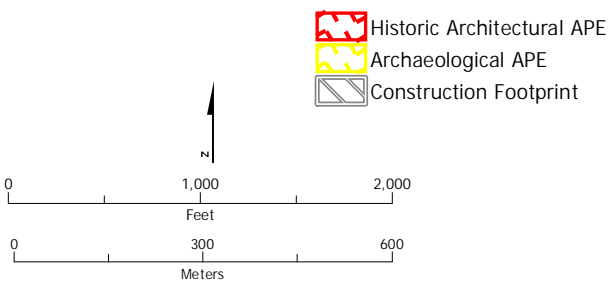


Figure 1 Area of Potential Effects Map



SUBJECT TO CHANGE - HSR ALIGNMENT IS NOT DETERMINED
SOURCE: ESRI, 2016

October 12, 2016



- Historic Architectural APE
 - Archaeological APE
 - Construction Footprint
- Eligibility**
- NRHP/CRHR Eligible¹
 - NRHP/CRHR Eligible
 - Not NRHP/CRHR Eligible¹
 - Not NRHP/CRHR Eligible
 - Streamlined¹
 - Streamlined
- Phased ID
 - Vacant, Agricultural or No Effect
 - Exempt, Modern
 - Parcel

¹Previously documented in the Merced Fresno Section HASR and HPSR (Authority and FRA 2012a and b). There are no CEQA-only properties located in the APE for the Merced to Fresno Section: Central Valley Wye.

98	126
99	125
97	118
	124

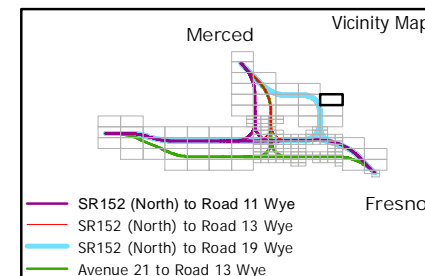
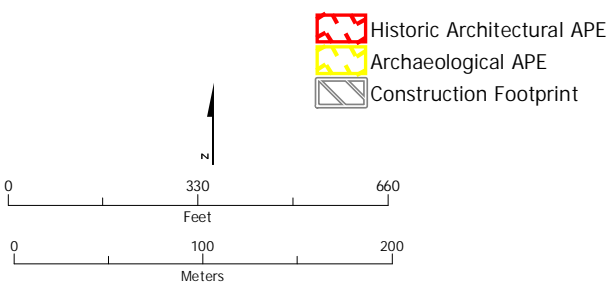


Figure 1 Area of Potential Effects Map



SUBJECT TO CHANGE - HSR ALIGNMENT IS NOT DETERMINED
SOURCE: ESRI, 2016

October 12, 2016



- Eligibility**
- NRHP/CRHR Eligible¹
 - NRHP/CRHR Eligible
 - Not NRHP/CRHR Eligible¹
 - Not NRHP/CRHR Eligible
 - Streamlined¹
 - Streamlined
- Other Symbols**
- Phased ID
 - Vacant, Agricultural or No Effect
 - Exempt, Modern
 - Parcel

¹Previously documented in the Merced Fresno Section HASR and HPSR (Authority and FRA 2012a and b). There are no CEQA-only properties located in the APE for the Merced to Fresno Section: Central Valley Wye.

		146	159	
129	138	145	158	166
133	137	154	155	
128	136	144	157	165
			156	

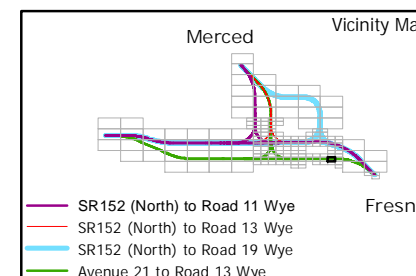
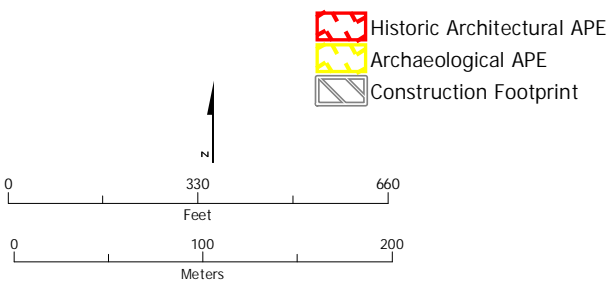


Figure 1 Area of Potential Effects Map



SUBJECT TO CHANGE - HSR ALIGNMENT IS NOT DETERMINED
SOURCE: ESRI, 2016

October 12, 2016



- Historic Architectural APE
- Archaeological APE
- Construction Footprint

- Eligibility**
- NRHP/CRHR Eligible¹
 - NRHP/CRHR Eligible
 - Not NRHP/CRHR Eligible¹
 - Not NRHP/CRHR Eligible
 - Streamlined¹
 - Streamlined

- Phased ID
- Vacant, Agricultural or No Effect
- Exempt, Modern
- Parcel

¹Previously documented in the Merced Fresno Section HASR and HPSR (Authority and FRA 2012a and b). There are no CEQA-only properties located in the APE for the Merced to Fresno Section: Central Valley Wye.

	146	159	
138	145	158	166
137	154	155	
136	144	157	165
		156	

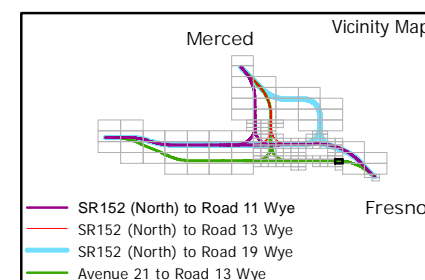
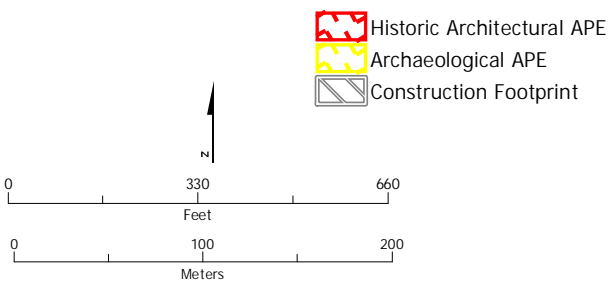


Figure 1 Area of Potential Effects Map



SUBJECT TO CHANGE - HSR ALIGNMENT IS NOT DETERMINED
SOURCE: ESRI, 2016

October 12, 2016



- Historic Architectural APE
 - Archaeological APE
 - Construction Footprint
- Eligibility**
- NRHP/CRHR Eligible¹
 - NRHP/CRHR Eligible
 - Not NRHP/CRHR Eligible¹
 - Not NRHP/CRHR Eligible
 - Streamlined¹
 - Streamlined
- Phased ID
 - Vacant, Agricultural or No Effect
 - Exempt, Modern
 - Parcel

¹Previously documented in the Merced Fresno Section HASR and HPSR (Authority and FRA 2012a and b). There are no CEQA-only properties located in the APE for the Merced to Fresno Section: Central Valley Wye.

137	154	155	166
136	144	157	165
		156	

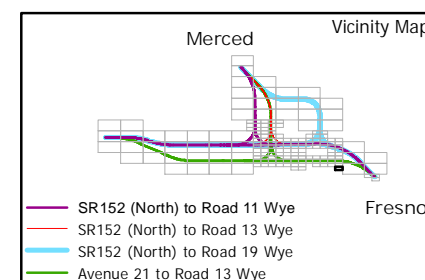
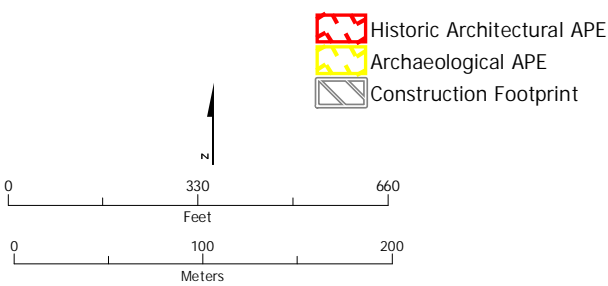


Figure 1 Area of Potential Effects Map



SUBJECT TO CHANGE - HSR ALIGNMENT IS NOT DETERMINED
SOURCE: ESRI, 2016

October 12, 2016



- Eligibility**
- NRHP/CRHR Eligible¹
 - NRHP/CRHR Eligible
 - Not NRHP/CRHR Eligible¹
 - Not NRHP/CRHR Eligible
 - Streamlined¹
 - Streamlined

- Phased ID
- Vacant, Agricultural or No Effect
- Exempt, Modern
- Parcel

138	145	158	166
137	154	155	
136	144	157	165
		156	

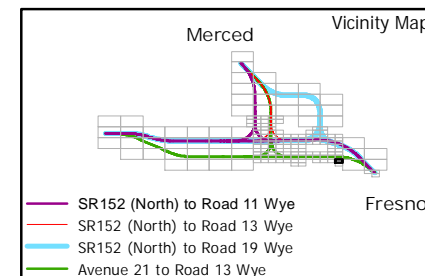


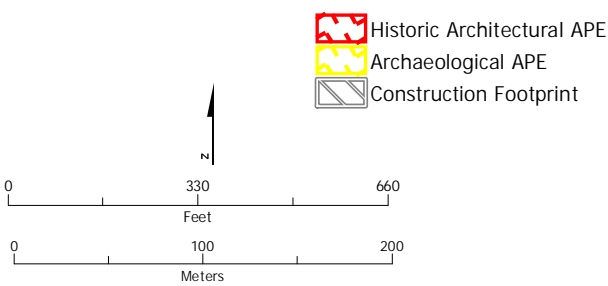
Figure 1 Area of Potential Effects Map

¹Previously documented in the Merced Fresno Section HASR and HPSR (Authority and FRA 2012a and b). There are no CEQA-only properties located in the APE for the Merced to Fresno Section: Central Valley Wye.



SUBJECT TO CHANGE - HSR ALIGNMENT IS NOT DETERMINED
SOURCE: ESRI, 2016

October 12, 2016



- Eligibility**
- NRHP/CRHR Eligible¹
 - NRHP/CRHR Eligible
 - Not NRHP/CRHR Eligible¹
 - Not NRHP/CRHR Eligible
 - Streamlined¹
 - Streamlined
- Other Symbols**
- Phased ID
 - Vacant, Agricultural or No Effect
 - Exempt, Modern
 - Parcel

¹Previously documented in the Merced Fresno Section HASR and HPSR (Authority and FRA 2012a and b). There are no CEQA-only properties located in the APE for the Merced to Fresno Section: Central Valley Wye.

	147	160	164
	146	159	
138	145	158	166
137	154	155	
136	144	157	165

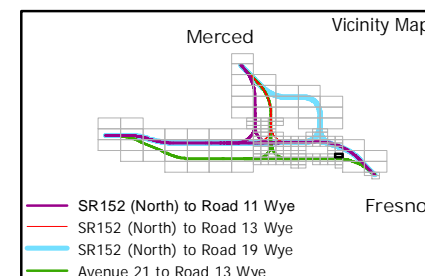
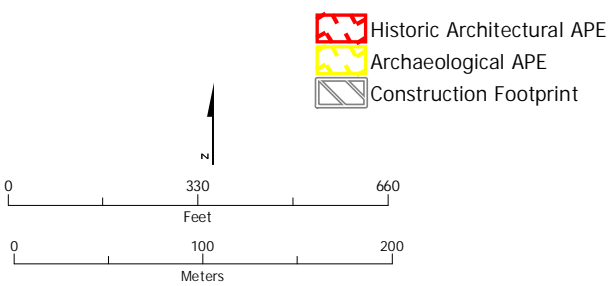


Figure 1 Area of Potential Effects Map



SUBJECT TO CHANGE - HSR ALIGNMENT IS NOT DETERMINED
 SOURCE: ESRI, 2016

October 12, 2016



- Historic Architectural APE
- Archaeological APE
- Construction Footprint
- Eligibility: NRHP/CRHR Eligible¹
- Eligibility: NRHP/CRHR Eligible
- Eligibility: Not NRHP/CRHR Eligible¹
- Eligibility: Not NRHP/CRHR Eligible
- Eligibility: Streamlined¹
- Eligibility: Streamlined
- Phased ID: Vacant, Agricultural or No Effect
- Phased ID: Exempt, Modern
- Parcel

¹Previously documented in the Merced Fresno Section HASR and HPSR (Authority and FRA 2012a and b). There are no CEQA-only properties located in the APE for the Merced to Fresno Section: Central Valley Wye.

139	150	163	164
	147	160	
	146	159	
138	145	158	166
137	154	155	

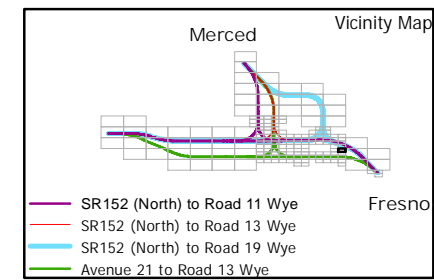
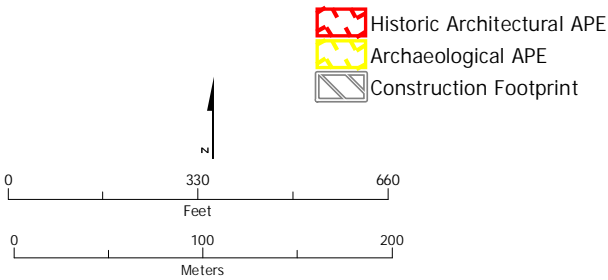


Figure 1 Area of Potential Effects Map



SUBJECT TO CHANGE - HSR ALIGNMENT IS NOT DETERMINED
SOURCE: ESRI, 2016

October 12, 2016



- Eligibility**
- NRHP/CRHR Eligible¹
 - NRHP/CRHR Eligible
 - Not NRHP/CRHR Eligible¹
 - Not NRHP/CRHR Eligible
 - Streamlined¹
 - Streamlined
- Other Symbols**
- Phased ID
 - Vacant, Agricultural or No Effect
 - Exempt, Modern
 - Parcel

¹Previously documented in the Merced Fresno Section HASR and HPSR (Authority and FRA 2012a and b). There are no CEQA-only properties located in the APE for the Merced to Fresno Section: Central Valley Wye.

140	148	161	
139	150	163	164
	147	160	
	146	159	
138	145	158	166

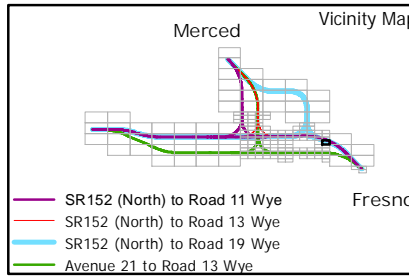

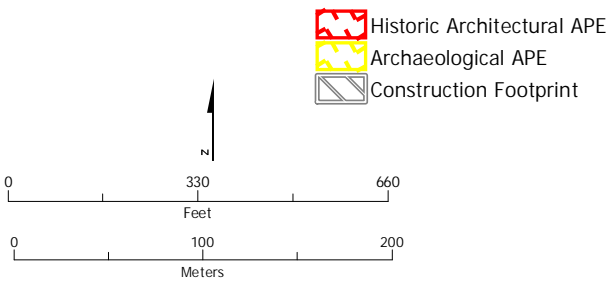


Figure 1 Area of Potential Effects Map



SUBJECT TO CHANGE - HSR ALIGNMENT IS NOT DETERMINED
 SOURCE: ESRI, 2016

October 12, 2016



- Historic Architectural APE
 - Archaeological APE
 - Construction Footprint
- Eligibility**
- NRHP/CRHR Eligible¹
 - NRHP/CRHR Eligible
 - Not NRHP/CRHR Eligible¹
 - Not NRHP/CRHR Eligible
 - Streamlined¹
 - Streamlined
- Phased ID
 - Vacant, Agricultural or No Effect
 - Exempt, Modern
 - Parcel

¹Previously documented in the Merced Fresno Section HASR and HPSR (Authority and FRA 2012a and b). There are no CEQA-only properties located in the APE for the Merced to Fresno Section: Central Valley Wye.

142			
141	149	162	
140	148	161	164
139	150	163	
	147	160	

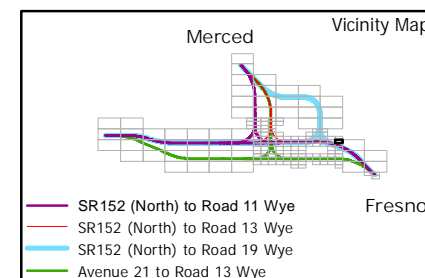

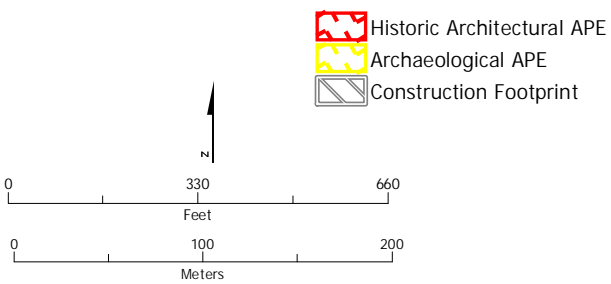


Figure 1 Area of Potential Effects Map



SUBJECT TO CHANGE - HSR ALIGNMENT IS NOT DETERMINED
SOURCE: ESRI, 2016

October 12, 2016



- Historic Architectural APE
 - Archaeological APE
 - Construction Footprint
- Eligibility**
- NRHP/CRHR Eligible¹
 - NRHP/CRHR Eligible
 - Not NRHP/CRHR Eligible¹
 - Not NRHP/CRHR Eligible
 - Streamlined¹
 - Streamlined
- Phased ID
 - Vacant, Agricultural or No Effect
 - Exempt, Modern
 - Parcel

¹Previously documented in the Merced Fresno Section HASR and HPSR (Authority and FRA 2012a and b). There are no CEQA-only properties located in the APE for the Merced to Fresno Section: Central Valley Wye.

143			
142			
141	149	162	
140	148	161	164
139	150	163	

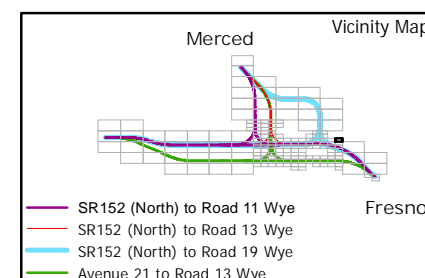
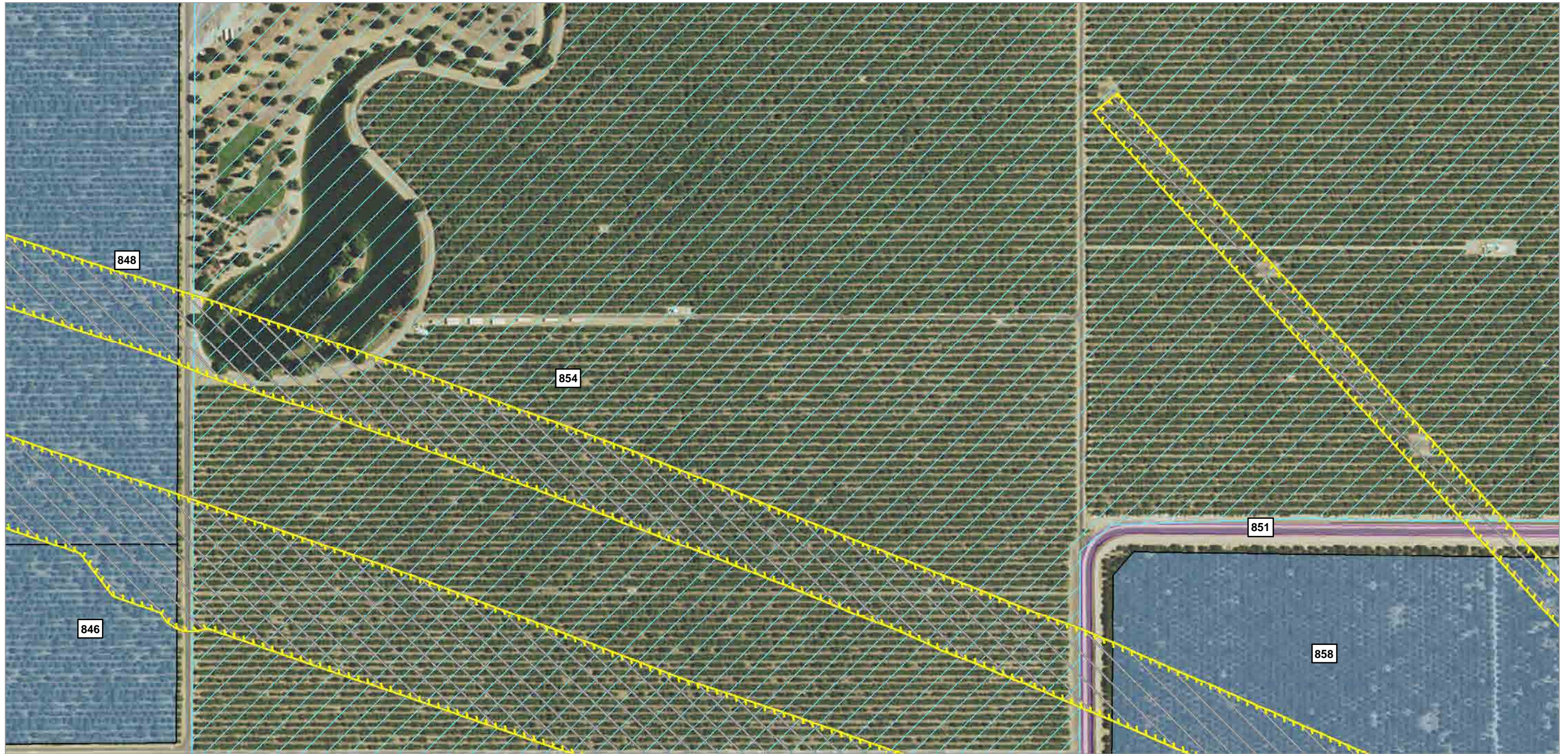
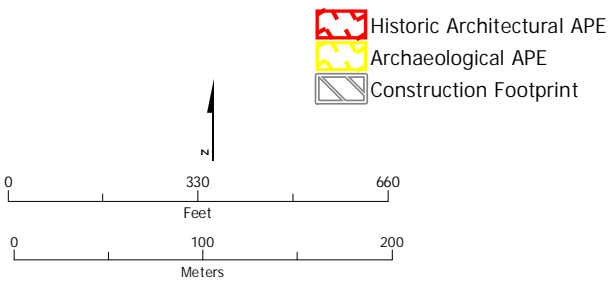


Figure 1 Area of Potential Effects Map



SUBJECT TO CHANGE - HSR ALIGNMENT IS NOT DETERMINED
 SOURCE: ESRI, 2016

October 12, 2016



- Eligibility**
- NRHP/CRHR Eligible¹
 - NRHP/CRHR Eligible
 - Not NRHP/CRHR Eligible¹
 - Not NRHP/CRHR Eligible
 - Streamlined¹
 - Streamlined

- Phased ID
- Vacant, Agricultural or No Effect
- Exempt, Modern
- Parcel

¹Previously documented in the Merced Fresno Section HASR and HPSR (Authority and FRA 2012a and b). There are no CEQA-only properties located in the APE for the Merced to Fresno Section: Central Valley Wye.

141	149	162	
140	148	161	
139	150	163	164
	147	160	
	146	159	166

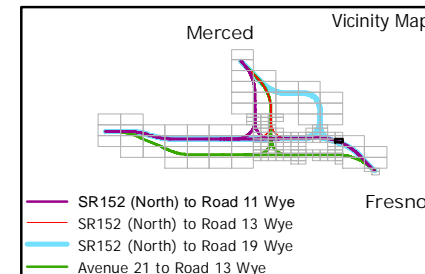
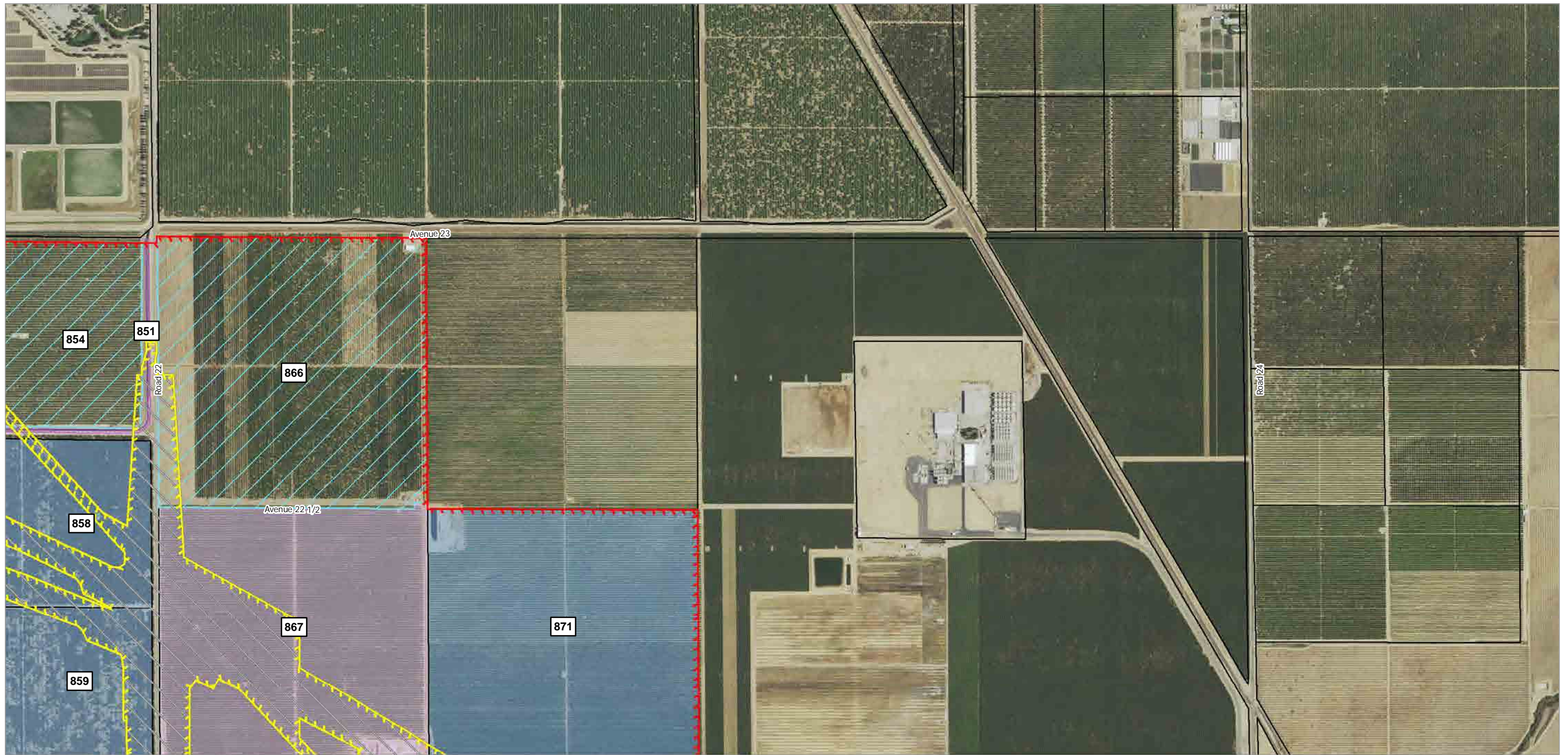
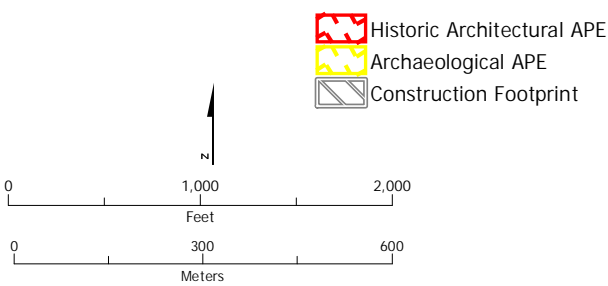


Figure 1 Area of Potential Effects Map



SUBJECT TO CHANGE - HSR ALIGNMENT IS NOT DETERMINED
SOURCE: ESRI, 2016

October 12, 2016



- Eligibility**
- NRHP/CRHR Eligible¹
 - NRHP/CRHR Eligible
 - Not NRHP/CRHR Eligible¹
 - Not NRHP/CRHR Eligible
 - Streamlined¹
 - Streamlined
- Phased ID**
- Vacant, Agricultural or No Effect
 - Exempt, Modern
 - Parcel

¹Previously documented in the Merced Fresno Section HASR and HPSR (Authority and FRA 2012a and b). There are no CEQA-only properties located in the APE for the Merced to Fresno Section: Central Valley Wye.

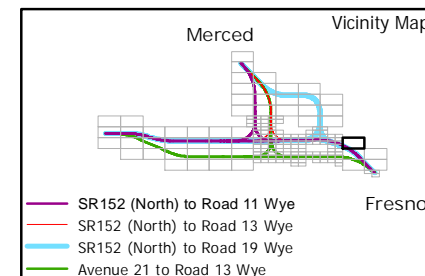
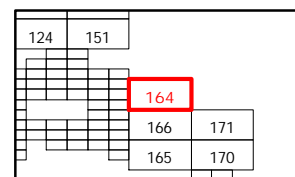
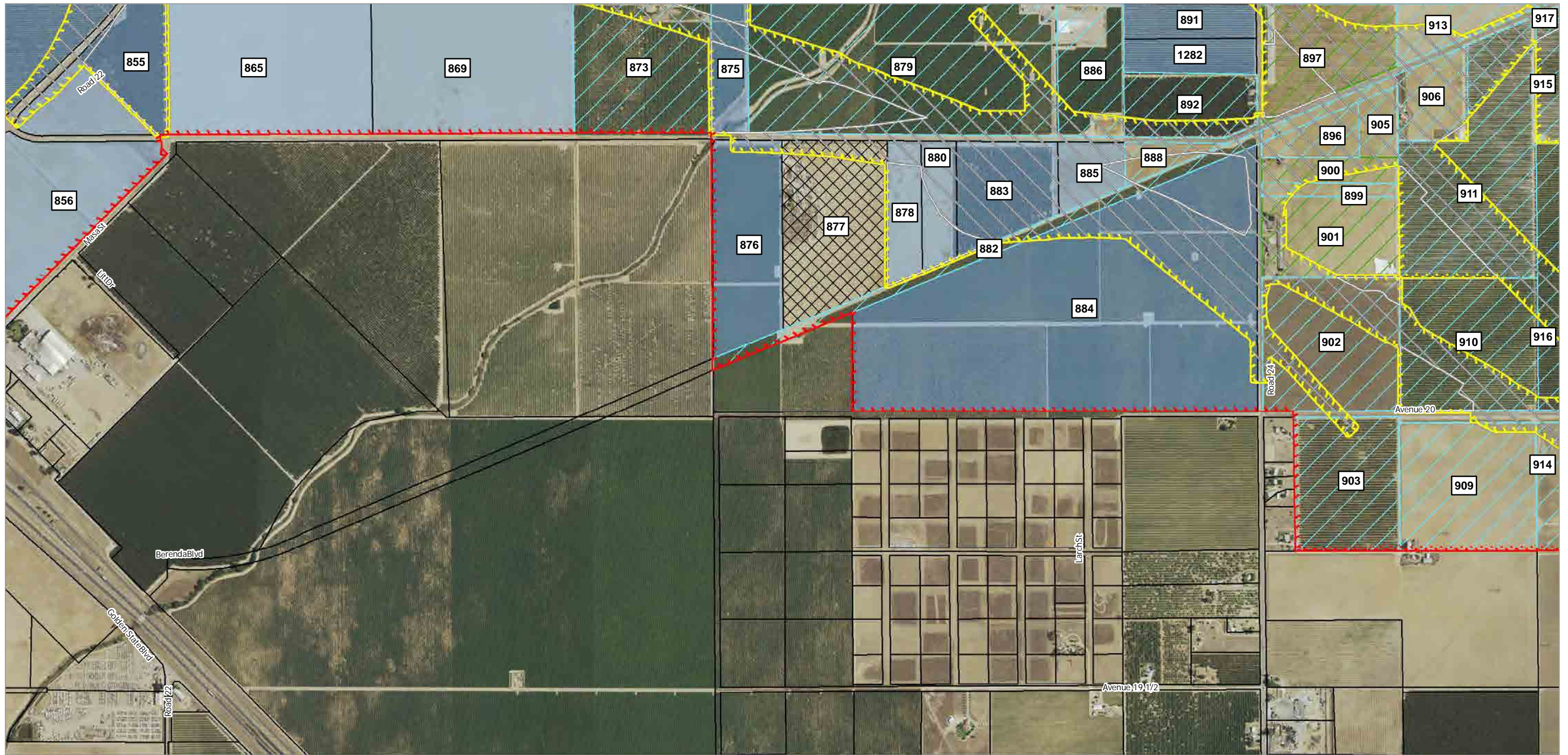
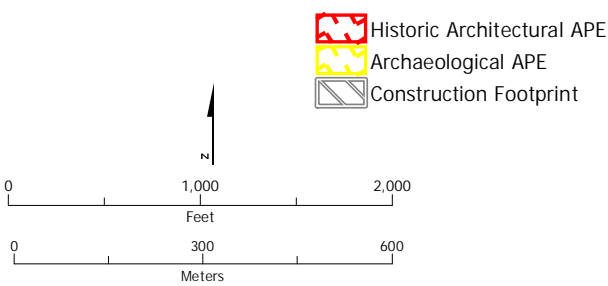


Figure 1 Area of Potential Effects Map



SUBJECT TO CHANGE - HSR ALIGNMENT IS NOT DETERMINED
SOURCE: ESRI, 2016

October 12, 2016



- Eligibility**
- NRHP/CRHR Eligible¹
 - NRHP/CRHR Eligible
 - Not NRHP/CRHR Eligible¹
 - Not NRHP/CRHR Eligible
 - Streamlined¹
 - Streamlined

- Phased ID
- Vacant, Agricultural or No Effect
 - Exempt, Modern
 - Parcel

¹Previously documented in the Merced Fresno Section HASR and HPSR (Authority and FRA 2012a and b). There are no CEQA-only properties located in the APE for the Merced to Fresno Section: Central Valley Wye.

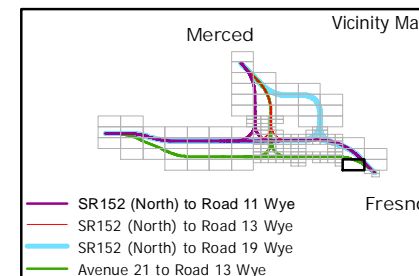
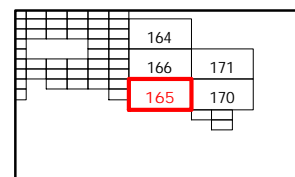
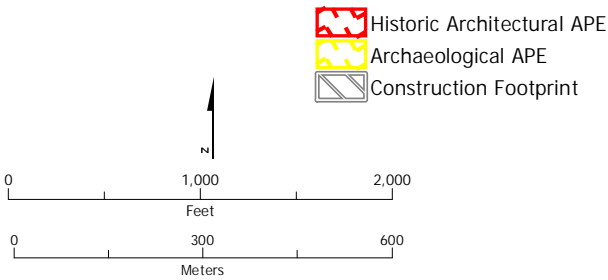


Figure 1 Area of Potential Effects Map



SUBJECT TO CHANGE - HSR ALIGNMENT IS NOT DETERMINED
SOURCE: ESRI, 2016

October 12, 2016



- | | | |
|----------------------------|-------------------------------------|-----------------------------------|
| Historic Architectural APE | Eligibility | Phased ID |
| Archaeological APE | NRHP/CRHR Eligible ¹ | Vacant, Agricultural or No Effect |
| Construction Footprint | NRHP/CRHR Eligible | Exempt, Modern |
| | Not NRHP/CRHR Eligible ¹ | Parcel |
| | Not NRHP/CRHR Eligible | |
| | Streamlined ¹ | |
| | Streamlined | |

¹Previously documented in the Merced Fresno Section HASR and HPSR (Authority and FRA 2012a and b). There are no CEQA-only properties located in the APE for the Merced to Fresno Section: Central Valley Wye.

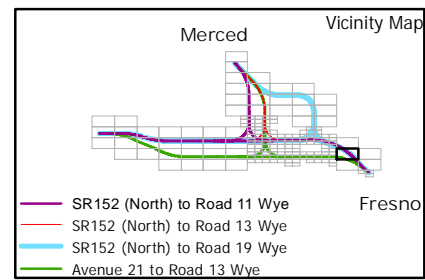
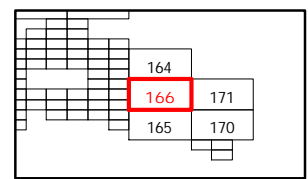
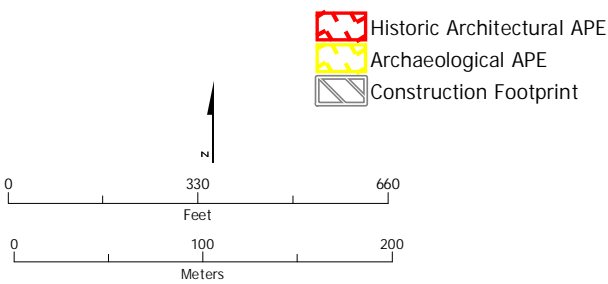


Figure 1 Area of Potential Effects Map



SUBJECT TO CHANGE - HSR ALIGNMENT IS NOT DETERMINED
SOURCE: ESRI, 2016

October 12, 2016



- Eligibility**
- NRHP/CRHR Eligible¹
 - NRHP/CRHR Eligible
 - Not NRHP/CRHR Eligible¹
 - Not NRHP/CRHR Eligible
 - Streamlined¹
 - Streamlined

- Phased ID
- Vacant, Agricultural or No Effect
- Exempt, Modern
- Parcel

¹Previously documented in the Merced Fresno Section HASR and HPSR (Authority and FRA 2012a and b). There are no CEQA-only properties located in the APE for the Merced to Fresno Section: Central Valley Wye.

165	170
167	169
	168

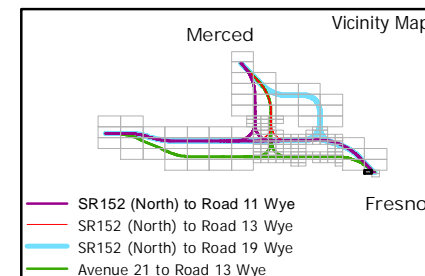
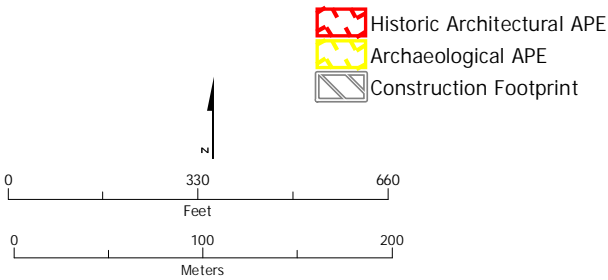


Figure 1 Area of Potential Effects Map



SUBJECT TO CHANGE - HSR ALIGNMENT IS NOT DETERMINED
SOURCE: ESRI, 2016

October 12, 2016



- Eligibility**
- NRHP/CRHR Eligible¹
 - NRHP/CRHR Eligible
 - Not NRHP/CRHR Eligible¹
 - Not NRHP/CRHR Eligible
 - Streamlined¹
 - Streamlined
- Eligibility**
- Phased ID
 - Vacant, Agricultural or No Effect
 - Exempt, Modern
 - Parcel

¹Previously documented in the Merced Fresno Section HASR and HPSR (Authority and FRA 2012a and b). There are no CEQA-only properties located in the APE for the Merced to Fresno Section: Central Valley Wye.

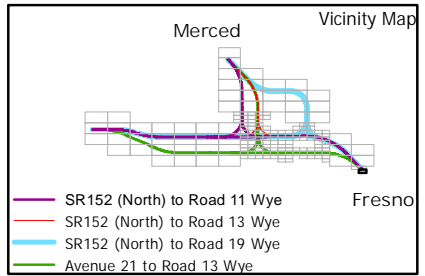
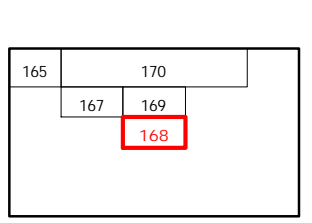
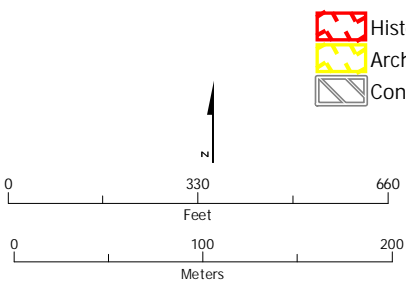


Figure 1 Area of Potential Effects Map



SUBJECT TO CHANGE - HSR ALIGNMENT IS NOT DETERMINED
SOURCE: ESRI, 2016

October 12, 2016



- Historic Architectural APE
- Archaeological APE
- Construction Footprint

- Eligibility**
- NRHP/CRHR Eligible¹
 - NRHP/CRHR Eligible
 - Not NRHP/CRHR Eligible¹
 - Not NRHP/CRHR Eligible
 - Streamlined¹
 - Streamlined

- Phased ID
- Vacant, Agricultural or No Effect
- Exempt, Modern
- Parcel

¹Previously documented in the Merced Fresno Section HASR and HPSR (Authority and FRA 2012a and b). There are no CEQA-only properties located in the APE for the Merced to Fresno Section: Central Valley Wye.

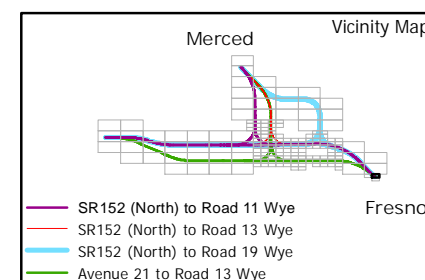
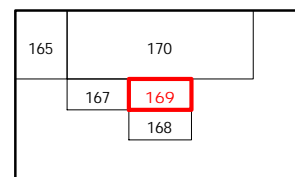
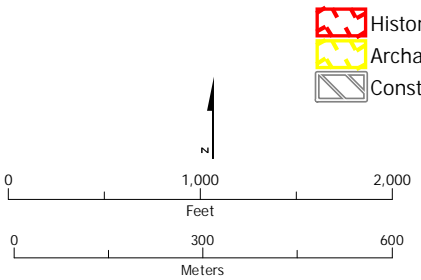


Figure 1 Area of Potential Effects Map



SUBJECT TO CHANGE - HSR ALIGNMENT IS NOT DETERMINED
 SOURCE: ESRI, 2016

October 12, 2016



- Historic Architectural APE
- Archaeological APE
- Construction Footprint

- Eligibility**
- NRHP/CRHR Eligible¹
 - NRHP/CRHR Eligible
 - Not NRHP/CRHR Eligible¹
 - Not NRHP/CRHR Eligible
 - Streamlined¹
 - Streamlined

- Phased ID
- Vacant, Agricultural or No Effect
- Exempt, Modern
- Parcel

¹Previously documented in the Merced Fresno Section HASR and HPSR (Authority and FRA 2012a and b). There are no CEQA-only properties located in the APE for the Merced to Fresno Section: Central Valley Wye.

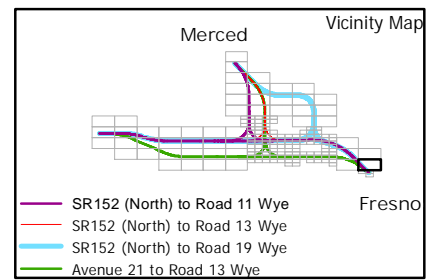
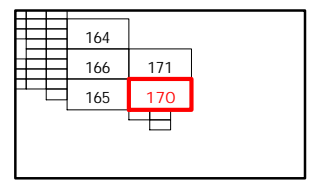
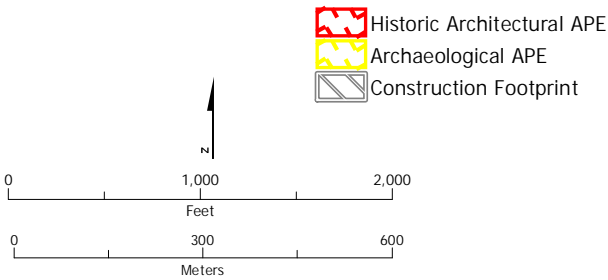


Figure 1 Area of Potential Effects Map



SUBJECT TO CHANGE - HSR ALIGNMENT IS NOT DETERMINED
SOURCE: ESRI, 2016

October 12, 2016



- | | | |
|----------------------------|-------------------------------------|-----------------------------------|
| Historic Architectural APE | Eligibility | Phased ID |
| Archaeological APE | NRHP/CRHR Eligible ¹ | Vacant, Agricultural or No Effect |
| Construction Footprint | NRHP/CRHR Eligible | Exempt, Modern |
| | Not NRHP/CRHR Eligible ¹ | Parcel |
| | Not NRHP/CRHR Eligible | |
| | Streamlined ¹ | |
| | Streamlined | |

¹Previously documented in the Merced Fresno Section HASR and HPSR (Authority and FRA 2012a and b). There are no CEQA-only properties located in the APE for the Merced to Fresno Section: Central Valley Wye.

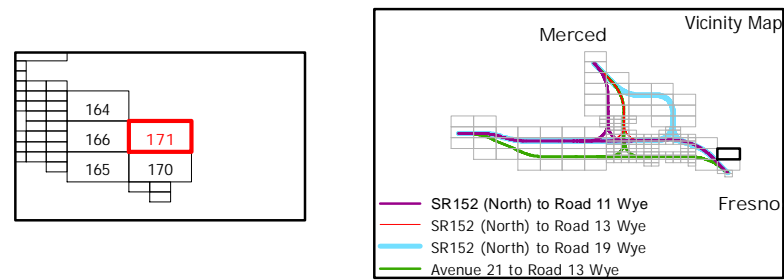


Figure 1 Area of Potential Effects Map