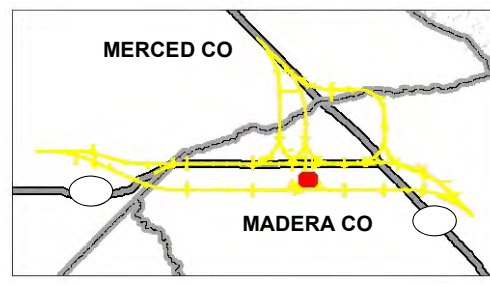


Wetland Study Area Boundary	Data Point (DP-#)	Vernal Pool (VP)
Merced to Fresno 2011 Delineation Area	Photo Station (PS-#)	Other Waters
Accessed Parcel	Wetlands	Natural Watercourse (NW)
Township & Range	Palustrine Forested Wetland (PFW)	Constructed Watercourse (CW)
Section	Seasonal Wetland (SW)	Constructed Basin (CB)
PFW-001 Wetland Feature ID		

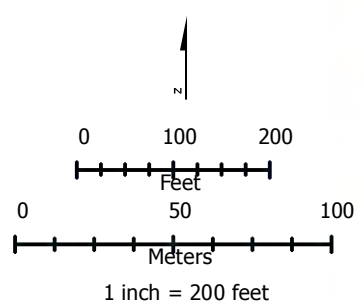


Notes:

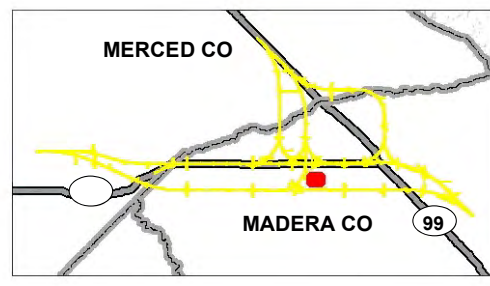
1. Base Map Source: NAIP, USDA 2016
2. Imagery Source: NAIP 2012-2016
3. 2011 Delineation Data Source (Authority and FRA 2012)
4. USGS Topo Quad: Chowchilla

Field Survey Dates: June and August 2013, December 2014, April 2015, and August and September 2016
 Drawn By/Date: Daniel Schiff, Kate Carpenter, Alex Gole, Alex Angier, Bill Parker (2010-2018)

Wetland Delineation



Wetland Study Area Boundary	Data Point (DP-#)	Vernal Pool (VP)
Merced to Fresno 2011 Delineation Area	Photo Station (PS-#)	Other Waters
Accessed Parcel	Wetlands	Natural Watercourse (NW)
Township & Range	Palustrine Forested Wetland (PFW)	Constructed Watercourse (CW)
Section	Seasonal Wetland (SW)	Constructed Basin (CB)
PFW-001 Wetland Feature ID		

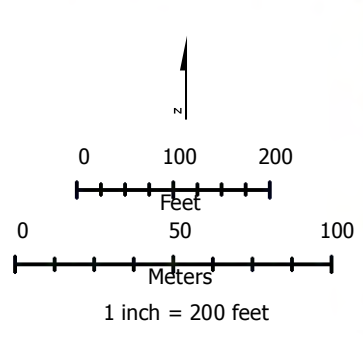


Notes:

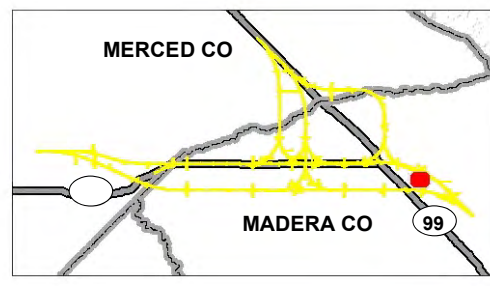
1. Base Map Source: NAIP, USDA 2016
2. Imagery Source: NAIP 2012-2016
3. 2011 Delineation Data Source (Authority and FRA 2012)
4. USGS Topo Quad: Chowchilla

Field Survey Dates: June and August 2013, December 2014, April 2015, and August and September 2016
 Drawn By/Date: Daniel Schiff, Kate Carpenter, Alex Gole, Alex Angier, Bill Parker (2010-2018)

Wetland Delineation



Wetland Study Area Boundary	Data Point (DP-#)	Vernal Pool (VP)
Merced to Fresno 2011 Delineation Area	Photo Station (PS-#)	Other Waters
Accessed Parcel	Wetlands	Natural Watercourse (NW)
Township & Range	Palustrine Forested Wetland (PFW)	Constructed Watercourse (CW)
Section	Seasonal Wetland (SW)	Constructed Basin (CB)
PFW-001 Wetland Feature ID		

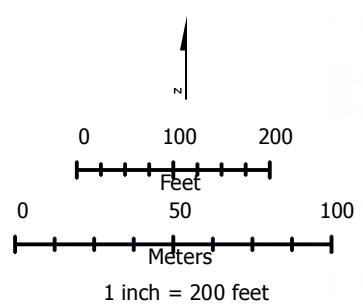
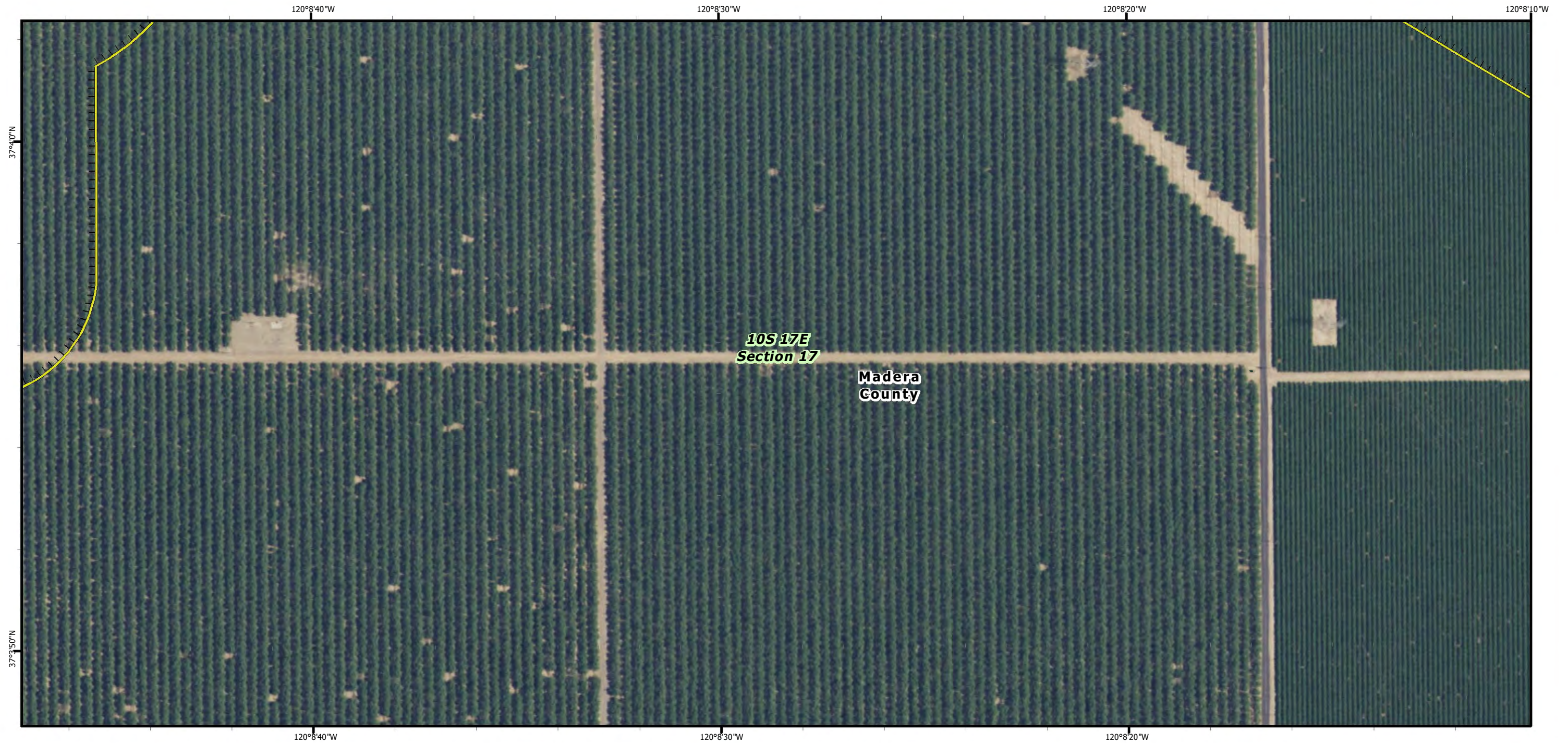


Notes:

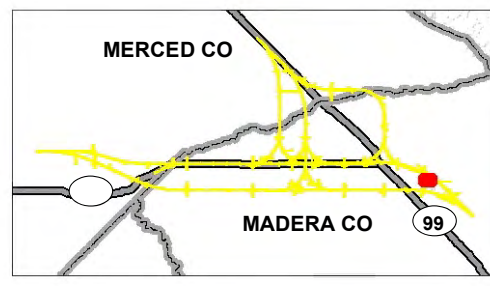
1. Base Map Source: NAIP, USDA 2016
2. Imagery Source: NAIP 2012-2016
3. 2011 Delineation Data Source (Authority and FRA 2012)
4. USGS Topo Quad: Berenda

Field Survey Dates: June and August 2013, December 2014, April 2015, and August and September 2016
 Drawn By/Date: Daniel Schiff, Kate Carpenter, Alex Gole, Alex Angier, Bill Parker (2010-2018)

Wetland Delineation



Wetland Study Area Boundary	Data Point (DP-#)	Vernal Pool (VP)
Merced to Fresno 2011 Delineation Area	Photo Station (PS-#)	Other Waters
Accessed Parcel	Wetlands	Natural Watercourse (NW)
Township & Range	Palustrine Forested Wetland (PFW)	Constructed Watercourse (CW)
Section	Seasonal Wetland (SW)	Constructed Basin (CB)
PFW-001 Wetland Feature ID		

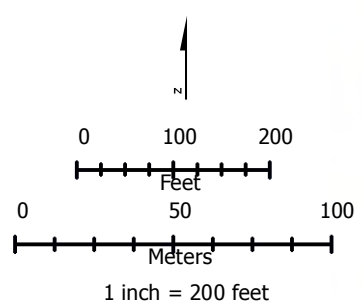
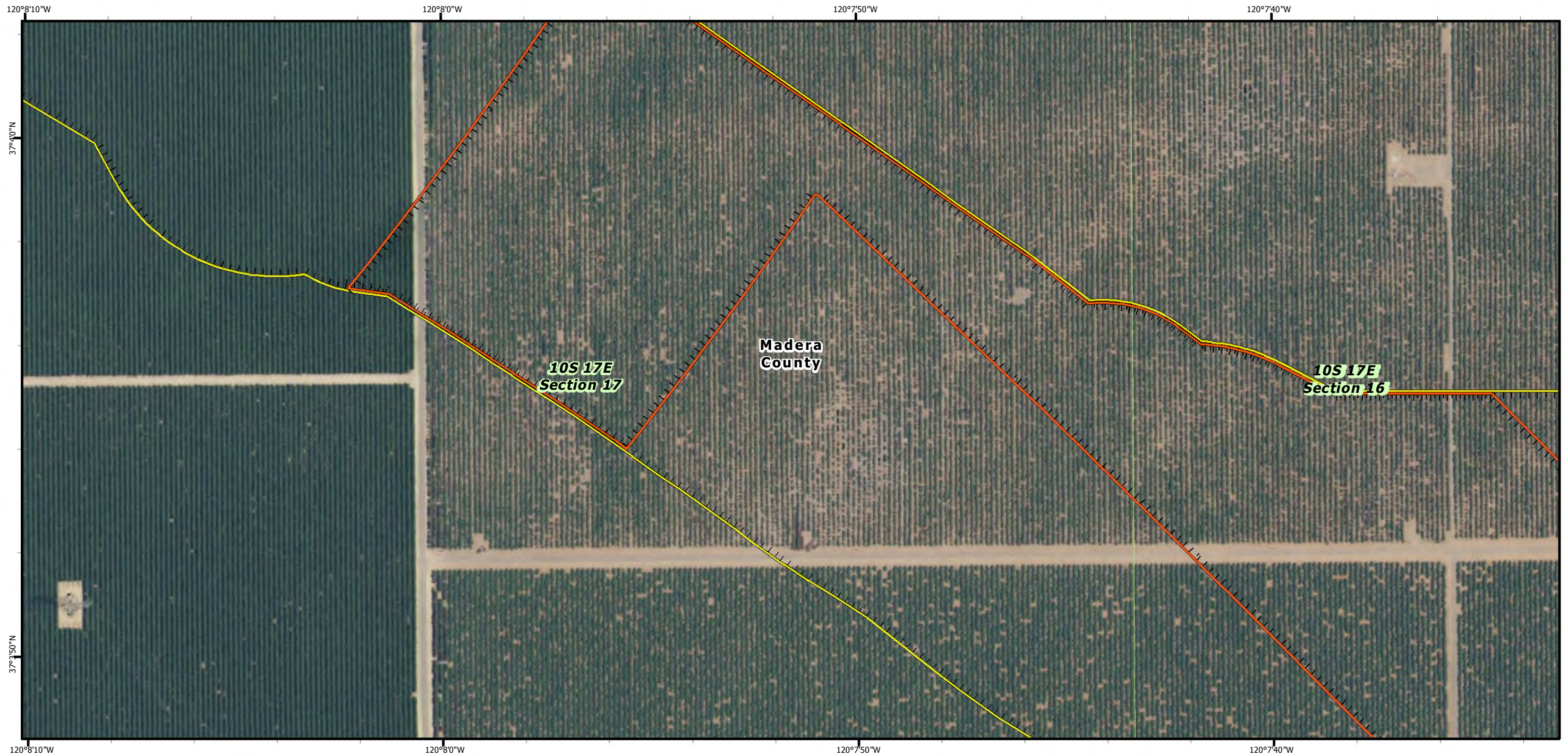


Notes:

1. Base Map Source: NAIP, USDA 2016
2. Imagery Source: NAIP 2012-2016
3. 2011 Delineation Data Source (Authority and FRA 2012)
4. USGS Topo Quad: Berenda

Field Survey Dates: June and August 2013, December 2014, April 2015, and August and September 2016
 Drawn By/Date: Daniel Schiff, Kate Carpenter, Alex Gole, Alex Angier, Bill Parker (2010-2018)

Wetland Delineation

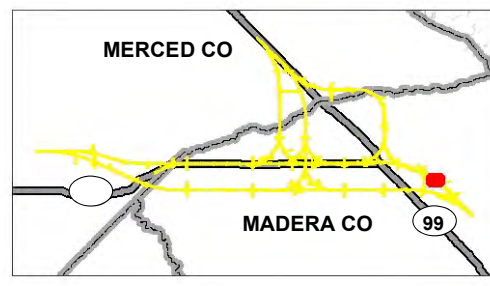


- Wetland Study Area Boundary
- Merced to Fresno 2011 Delineation Area
- Accessed Parcel
- Township & Range
- Section
- PFW-001** Wetland Feature ID

- Data Point (DP-#)
- Photo Station (PS-#)

- Wetlands**
- Palustrine Forested Wetland (PFW)
 - Seasonal Wetland (SW)

- Other Waters**
- Vernal Pool (VP)
 - Natural Watercourse (NW)
 - Constructed Watercourse (CW)
 - Constructed Basin (CB)

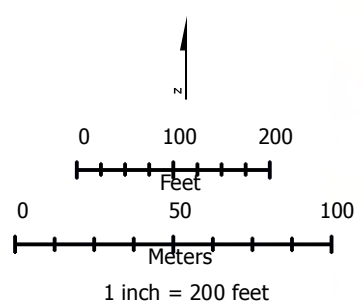
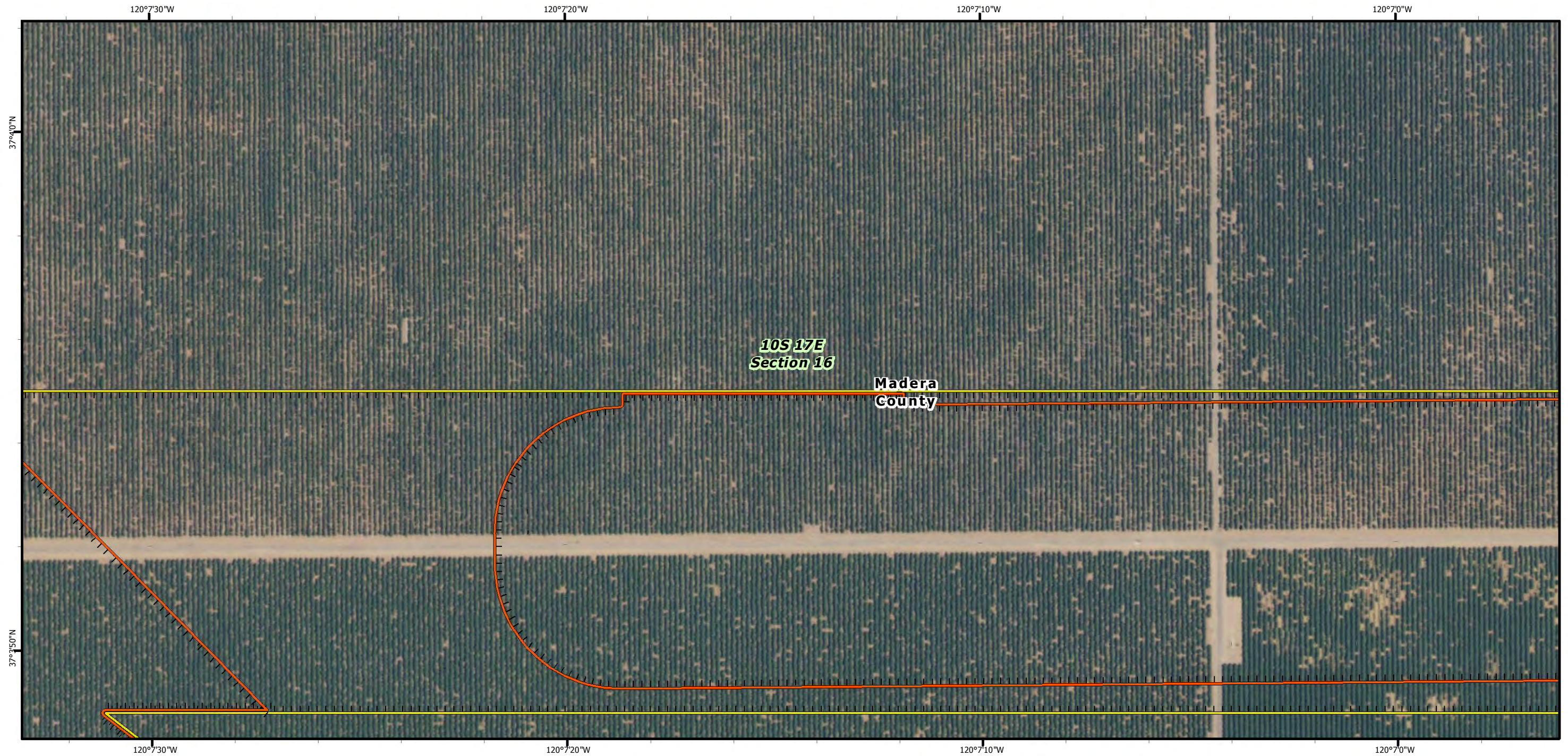


Notes:

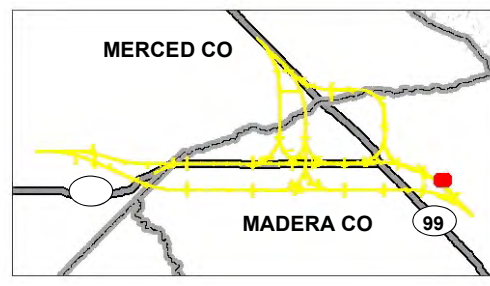
1. Base Map Source: NAIP, USDA 2016
2. Imagery Source: NAIP 2012-2016
3. 2011 Delineation Data Source (Authority and FRA 2012)
4. USGS Topo Quad: Berenda

Field Survey Dates: June and August 2013, December 2014, April 2015, and August and September 2016
 Drawn By/Date: Daniel Schiff, Kate Carpenter, Alex Gole, Alex Angier, Bill Parker (2010-2018)

Wetland Delineation



Wetland Study Area Boundary	Data Point (DP-#)	Vernal Pool (VP)
Merced to Fresno 2011 Delineation Area	Photo Station (PS-#)	Other Waters
Accessed Parcel	Wetlands	Natural Watercourse (NW)
Township & Range	Palustrine Forested Wetland (PFW)	Constructed Watercourse (CW)
Section	Seasonal Wetland (SW)	Constructed Basin (CB)
PFW-001 Wetland Feature ID		

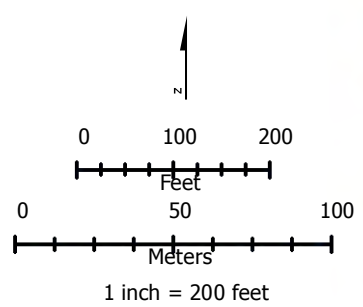
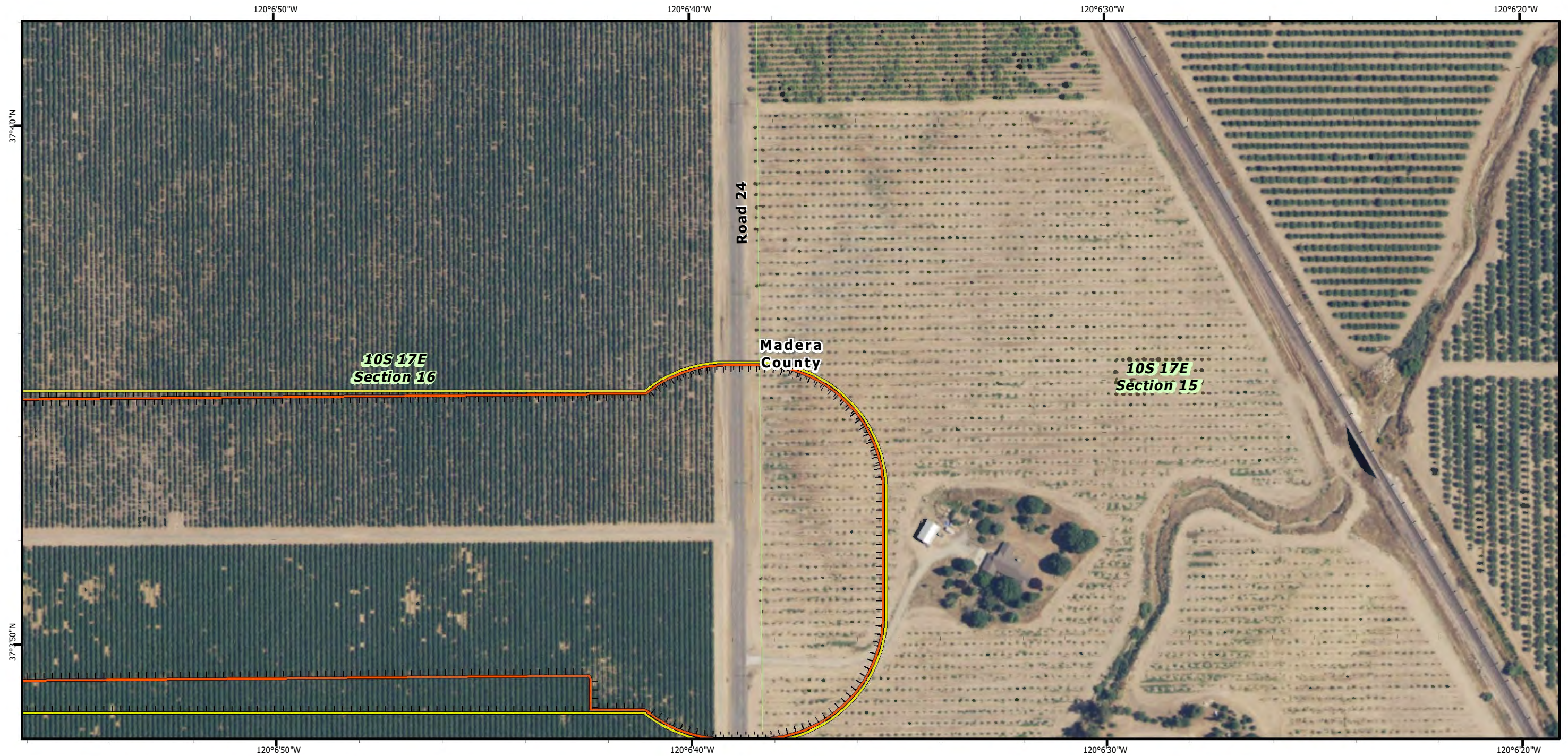


Notes:

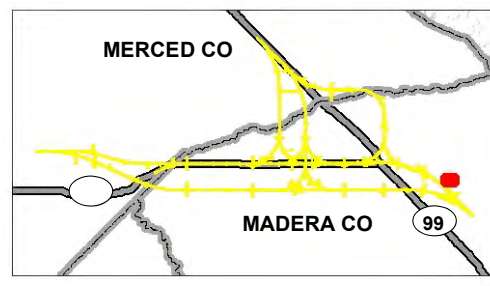
1. Base Map Source: NAIP, USDA 2016
2. Imagery Source: NAIP 2012-2016
3. 2011 Delineation Data Source (Authority and FRA 2012)
4. USGS Topo Quad: Berenda, Kismet

Field Survey Dates: June and August 2013, December 2014, April 2015, and August and September 2016
 Drawn By/Date: Daniel Schiff, Kate Carpenter, Alex Gole, Alex Angier, Bill Parker (2010-2018)

Wetland Delineation



Wetland Study Area Boundary	Data Point (DP-#)	Vernal Pool (VP)
Merced to Fresno 2011 Delineation Area	Photo Station (PS-#)	Other Waters
Accessed Parcel	Wetlands	Natural Watercourse (NW)
Township & Range	Palustrine Forested Wetland (PFW)	Constructed Watercourse (CW)
Section	Seasonal Wetland (SW)	Constructed Basin (CB)
PFW-001 Wetland Feature ID		

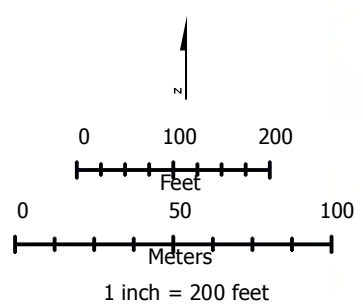


Notes:

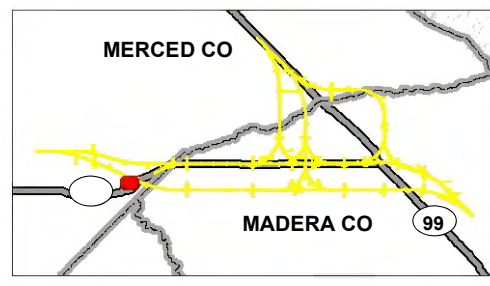
1. Base Map Source: NAIP, USDA 2016
2. Imagery Source: NAIP 2012-2016
3. 2011 Delineation Data Source (Authority and FRA 2012)
4. USGS Topo Quad: Kismet

Field Survey Dates: June and August 2013, December 2014, April 2015, and August and September 2016
 Drawn By/Date: Daniel Schiff, Kate Carpenter, Alex Gole, Alex Angier, Bill Parker (2010-2018)

Wetland Delineation



Wetland Study Area Boundary	Data Point (DP-#)	Vernal Pool (VP)
Merced to Fresno 2011 Delineation Area	Photo Station (PS-#)	Other Waters
Accessed Parcel	Wetlands	Natural Watercourse (NW)
Township & Range	Palustrine Forested Wetland (PFW)	Constructed Watercourse (CW)
Section	Seasonal Wetland (SW)	Constructed Basin (CB)
PFW-001 Wetland Feature ID		

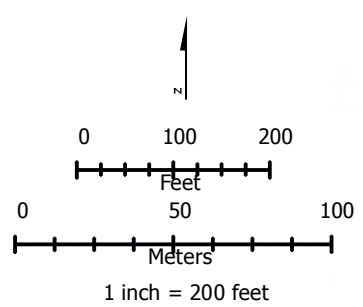


Notes:

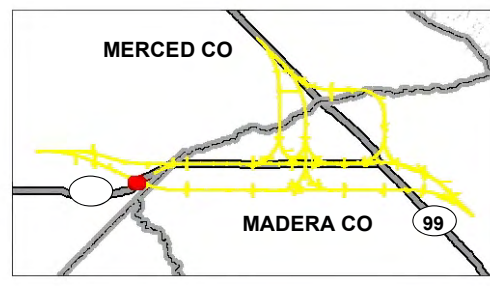
1. Base Map Source: NAIP, USDA 2016
2. Imagery Source: NAIP 2012-2016
3. 2011 Delineation Data Source (Authority and FRA 2012)
4. USGS Topo Quad: Santa Rita Bridge

Field Survey Dates: June and August 2013, December 2014, April 2015, and August and September 2016
 Drawn By/Date: Daniel Schiff, Kate Carpenter, Alex Gole, Alex Angier, Bill Parker (2010-2018)

Wetland Delineation



Wetland Study Area Boundary	Data Point (DP-#)	Vernal Pool (VP)
Merced to Fresno 2011 Delineation Area	Photo Station (PS-#)	Other Waters
Accessed Parcel	Wetlands	Natural Watercourse (NW)
Township & Range	Palustrine Forested Wetland (PFW)	Constructed Watercourse (CW)
Section	Seasonal Wetland (SW)	Constructed Basin (CB)
PFW-001 Wetland Feature ID		

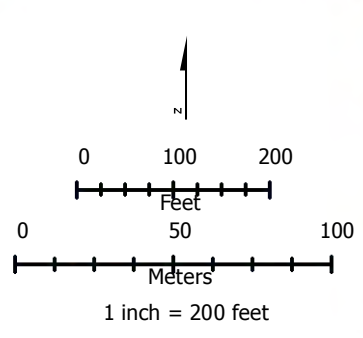


Notes:

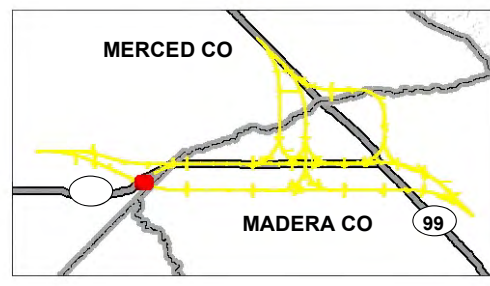
1. Base Map Source: NAIP, USDA 2016
2. Imagery Source: NAIP 2012-2016
3. 2011 Delineation Data Source (Authority and FRA 2012)
4. USGS Topo Quad: Santa Rita Bridge

Field Survey Dates: June and August 2013, December 2014, April 2015, and August and September 2016
 Drawn By/Date: Daniel Schiff, Kate Carpenter, Alex Gole, Alex Angier, Bill Parker (2010-2018)

Wetland Delineation



Wetland Study Area Boundary	Data Point (DP-#)	Vernal Pool (VP)
Merced to Fresno 2011 Delineation Area	Photo Station (PS-#)	Other Waters
Accessed Parcel	Wetlands	Natural Watercourse (NW)
Township & Range	Palustrine Forested Wetland (PFW)	Constructed Watercourse (CW)
Section	Seasonal Wetland (SW)	Constructed Basin (CB)
PFW-001 Wetland Feature ID		

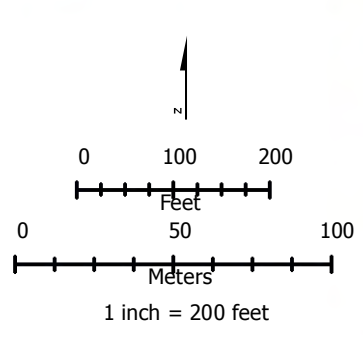


Notes:

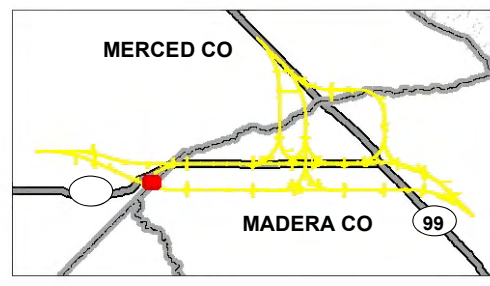
1. Base Map Source: NAIP, USDA 2016
2. Imagery Source: NAIP 2012-2016
3. 2011 Delineation Data Source (Authority and FRA 2012)
4. USGS Topo Quad: Santa Rita Bridge

Field Survey Dates: June and August 2013, December 2014, April 2015, and August and September 2016
 Drawn By/Date: Daniel Schiff, Kate Carpenter, Alex Gole, Alex Angier, Bill Parker (2010-2018)

Wetland Delineation



Wetland Study Area Boundary	Data Point (DP-#)	Vernal Pool (VP)
Merced to Fresno 2011 Delineation Area	Photo Station (PS-#)	Other Waters
Accessed Parcel	Wetlands	Natural Watercourse (NW)
Township & Range	Palustrine Forested Wetland (PFW)	Constructed Watercourse (CW)
Section	Seasonal Wetland (SW)	Constructed Basin (CB)
PFW-001 Wetland Feature ID		

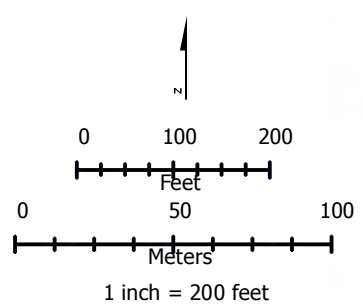


Notes:

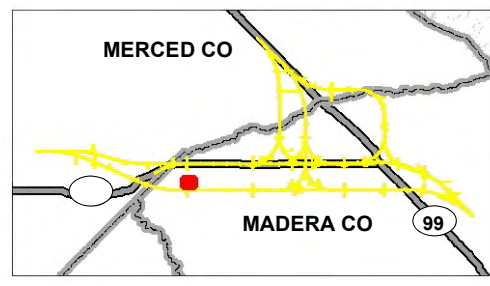
1. Base Map Source: NAIP, USDA 2016
2. Imagery Source: NAIP 2012-2016
3. 2011 Delineation Data Source (Authority and FRA 2012)
4. USGS Topo Quad: Santa Rita Bridge

Field Survey Dates: June and August 2013, December 2014, April 2015, and August and September 2016
 Drawn By/Date: Daniel Schiff, Kate Carpenter, Alex Gole, Alex Angier, Bill Parker (2010-2018)

Wetland Delineation



Wetland Study Area Boundary	Data Point (DP-#)	Vernal Pool (VP)
Merced to Fresno 2011 Delineation Area	Photo Station (PS-#)	Other Waters
Accessed Parcel	Wetlands	Natural Watercourse (NW)
Township & Range	Palustrine Forested Wetland (PFW)	Constructed Watercourse (CW)
Section	Seasonal Wetland (SW)	Constructed Basin (CB)
PFW-001 Wetland Feature ID		

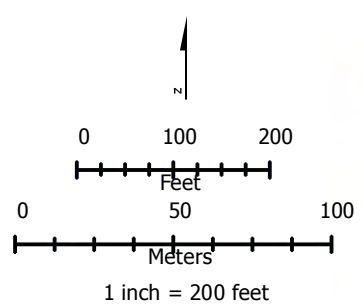


Notes:

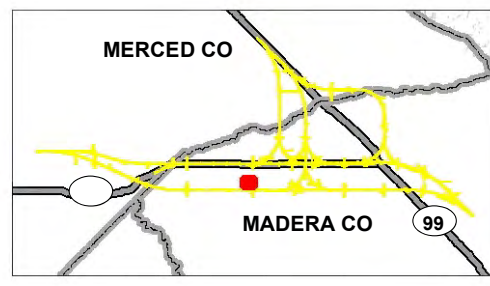
1. Base Map Source: NAIP, USDA 2016
2. Imagery Source: NAIP 2012-2016
3. 2011 Delineation Data Source (Authority and FRA 2012)
4. USGS Topo Quad: Bliss Ranch

Field Survey Dates: June and August 2013, December 2014, April 2015, and August and September 2016
 Drawn By/Date: Daniel Schiff, Kate Carpenter, Alex Gole, Alex Angier, Bill Parker (2010-2018)

Wetland Delineation



Wetland Study Area Boundary	Data Point (DP-#)	Vernal Pool (VP)
Merced to Fresno 2011 Delineation Area	Photo Station (PS-#)	Other Waters
Accessed Parcel	Wetlands	Natural Watercourse (NW)
Township & Range	Palustrine Forested Wetland (PFW)	Constructed Watercourse (CW)
Section	Seasonal Wetland (SW)	Constructed Basin (CB)
PFW-001 Wetland Feature ID		

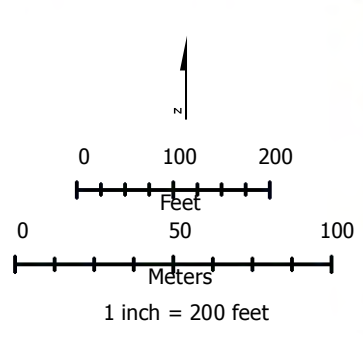


Notes:

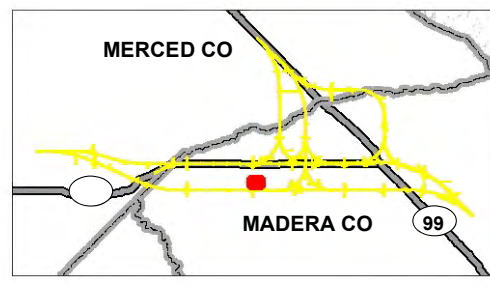
1. Base Map Source: NAIP, USDA 2016
2. Imagery Source: NAIP 2012-2016
3. 2011 Delineation Data Source (Authority and FRA 2012)
4. USGS Topo Quad: Bliss Ranch

Field Survey Dates: June and August 2013, December 2014, April 2015, and August and September 2016
 Drawn By/Date: Daniel Schiff, Kate Carpenter, Alex Gole, Alex Angier, Bill Parker (2010-2018)

Wetland Delineation



Wetland Study Area Boundary	Data Point (DP-#)	Vernal Pool (VP)
Merced to Fresno 2011 Delineation Area	Photo Station (PS-#)	Other Waters
Accessed Parcel	Wetlands	Natural Watercourse (NW)
Township & Range	Palustrine Forested Wetland (PFW)	Constructed Watercourse (CW)
Section	Seasonal Wetland (SW)	Constructed Basin (CB)
PFW-001 Wetland Feature ID		

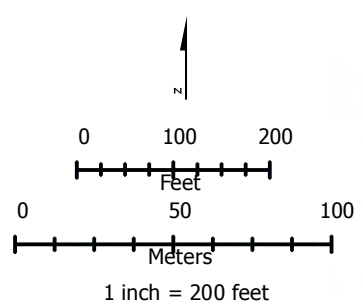


Notes:

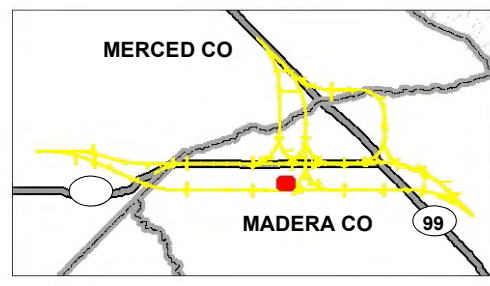
1. Base Map Source: NAIP, USDA 2016
2. Imagery Source: NAIP 2012-2016
3. 2011 Delineation Data Source (Authority and FRA 2012)
4. USGS Topo Quad: Bliss Ranch, Chowchilla

Field Survey Dates: June and August 2013, December 2014, April 2015, and August and September 2016
 Drawn By/Date: Daniel Schiff, Kate Carpenter, Alex Gole, Alex Angier, Bill Parker (2010-2018)

Wetland Delineation



Wetland Study Area Boundary	Data Point (DP-#)	Vernal Pool (VP)
Merced to Fresno 2011 Delineation Area	Photo Station (PS-#)	Other Waters
Accessed Parcel	Wetlands	Natural Watercourse (NW)
Township & Range	Palustrine Forested Wetland (PFW)	Constructed Watercourse (CW)
Section	Seasonal Wetland (SW)	Constructed Basin (CB)
PFW-001 Wetland Feature ID		

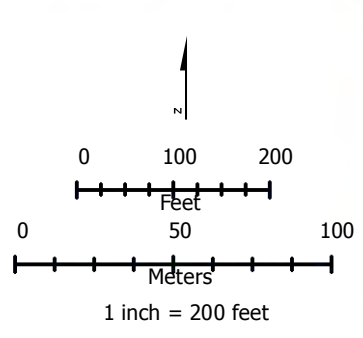


Notes:

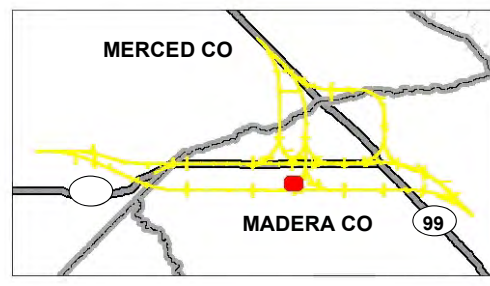
1. Base Map Source: NAIP, USDA 2016
2. Imagery Source: NAIP 2012-2016
3. 2011 Delineation Data Source (Authority and FRA 2012)
4. USGS Topo Quad: Chowchilla

Field Survey Dates: June and August 2013, December 2014, April 2015, and August and September 2016
 Drawn By/Date: Daniel Schiff, Kate Carpenter, Alex Gole, Alex Angier, Bill Parker (2010-2018)

Wetland Delineation



Wetland Study Area Boundary	Data Point (DP-#)	Vernal Pool (VP)
Merced to Fresno 2011 Delineation Area	Photo Station (PS-#)	Other Waters
Accessed Parcel	Wetlands	Natural Watercourse (NW)
Township & Range	Palustrine Forested Wetland (PFW)	Constructed Watercourse (CW)
Section	Seasonal Wetland (SW)	Constructed Basin (CB)
PFW-001 Wetland Feature ID		

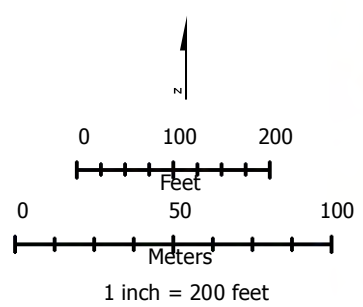


Notes:

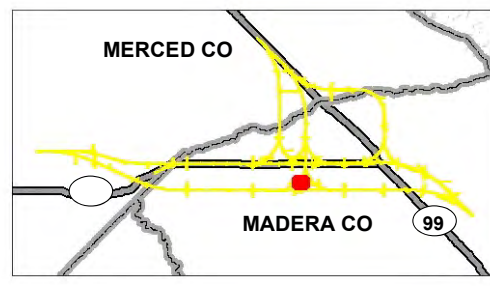
1. Base Map Source: NAIP, USDA 2016
2. Imagery Source: NAIP 2012-2016
3. 2011 Delineation Data Source (Authority and FRA 2012)
4. USGS Topo Quad: Chowchilla

Field Survey Dates: June and August 2013, December 2014, April 2015, and August and September 2016
 Drawn By/Date: Daniel Schiff, Kate Carpenter, Alex Gole, Alex Angier, Bill Parker (2010-2018)

Wetland Delineation



Wetland Study Area Boundary	Data Point (DP-#)	Vernal Pool (VP)
Merced to Fresno 2011 Delineation Area	Photo Station (PS-#)	Other Waters
Accessed Parcel	Wetlands	Natural Watercourse (NW)
Township & Range	Palustrine Forested Wetland (PFW)	Constructed Watercourse (CW)
Section	Seasonal Wetland (SW)	Constructed Basin (CB)
PFW-001 Wetland Feature ID		

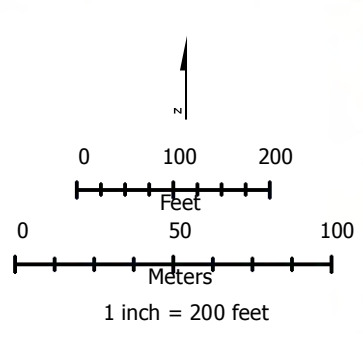
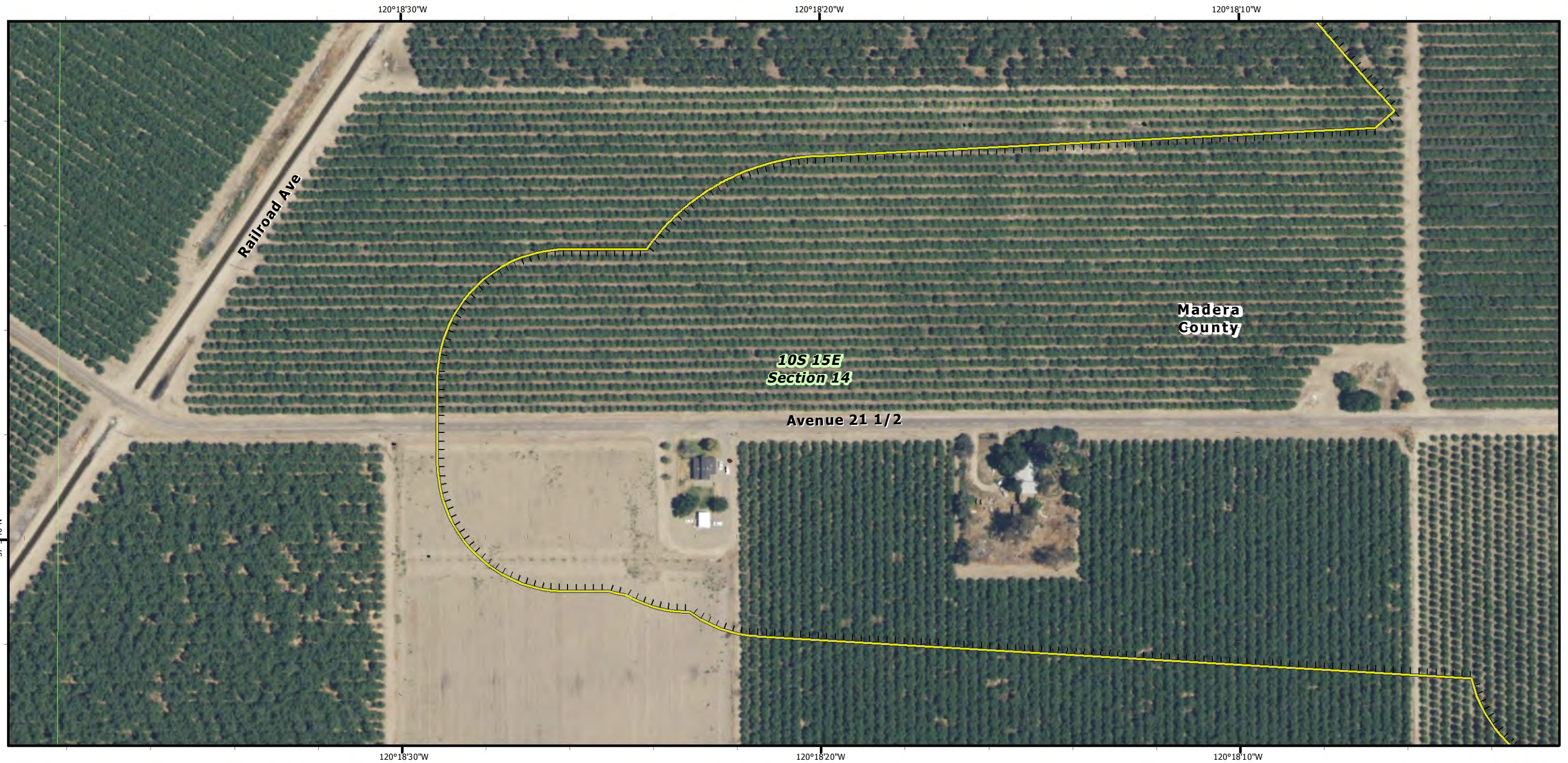


Notes:

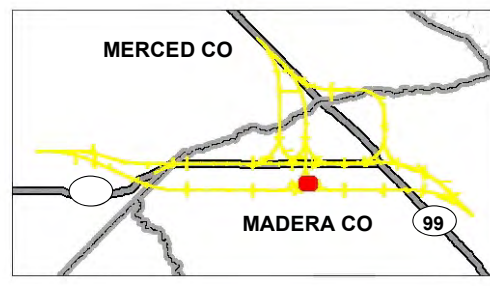
1. Base Map Source: NAIP, USDA 2016
2. Imagery Source: NAIP 2012-2016
3. 2011 Delineation Data Source (Authority and FRA 2012)
4. USGS Topo Quad: Chowchilla

Field Survey Dates: June and August 2013, December 2014, April 2015, and August and September 2016
 Drawn By/Date: Daniel Schiff, Kate Carpenter, Alex Gole, Alex Angier, Bill Parker (2010-2018)

Wetland Delineation



Wetland Study Area Boundary	Data Point (DP-#)	Vernal Pool (VP)
Merced to Fresno 2011 Delineation Area	Photo Station (PS-#)	Other Waters
Accessed Parcel	Wetlands	Natural Watercourse (NW)
Township & Range	Palustrine Forested Wetland (PFW)	Constructed Watercourse (CW)
Section	Seasonal Wetland (SW)	Constructed Basin (CB)
PFW-001 Wetland Feature ID		

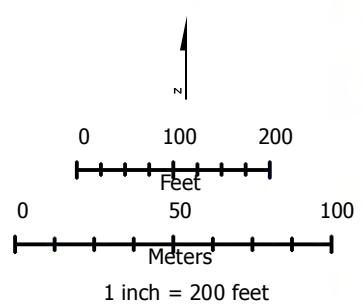
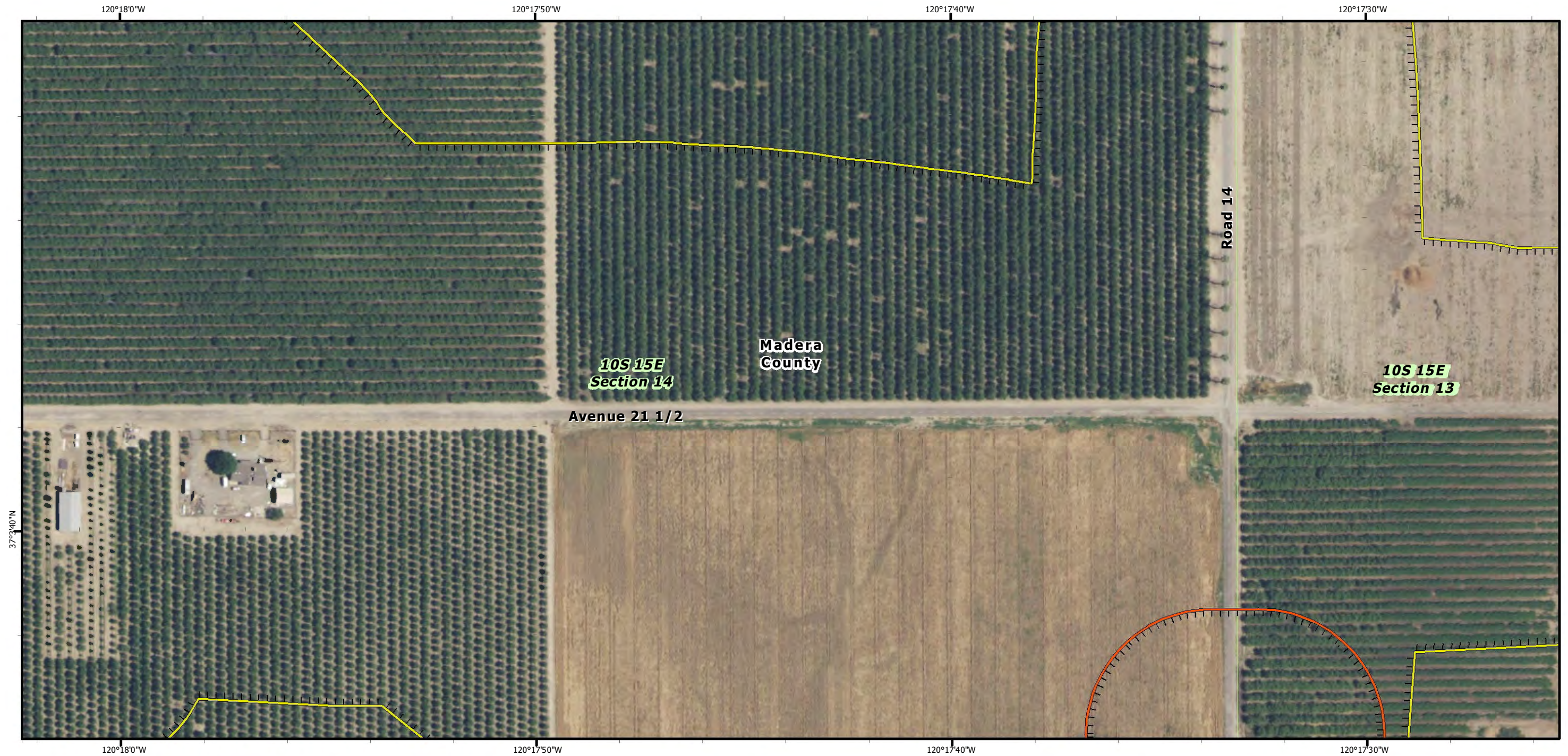


Notes:

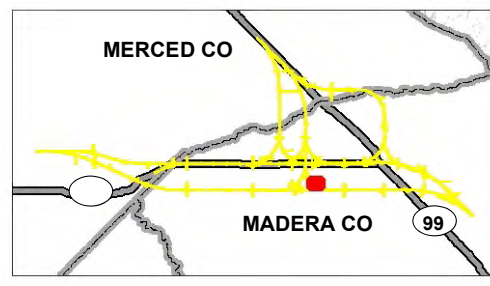
1. Base Map Source: NAIP, USDA 2016
2. Imagery Source: NAIP 2012-2016
3. 2011 Delineation Data Source (Authority and FRA 2012)
4. USGS Topo Quad: Chowchilla

Field Survey Dates: June and August 2013, December 2014, April 2015, and August and September 2016
 Drawn By/Date: Daniel Schiff, Kate Carpenter, Alex Gole, Alex Angier, Bill Parker (2010-2018)

Wetland Delineation



Wetland Study Area Boundary	Data Point (DP-#)	Vernal Pool (VP)
Merced to Fresno 2011 Delineation Area	Photo Station (PS-#)	Other Waters
Accessed Parcel	Wetlands	Natural Watercourse (NW)
Township & Range	Palustrine Forested Wetland (PFW)	Constructed Watercourse (CW)
Section	Seasonal Wetland (SW)	Constructed Basin (CB)
PFW-001 Wetland Feature ID		

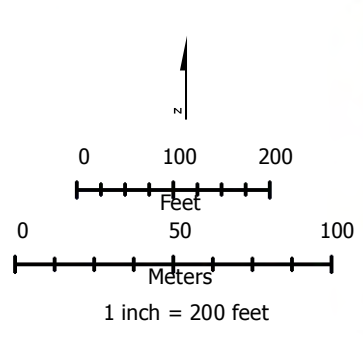
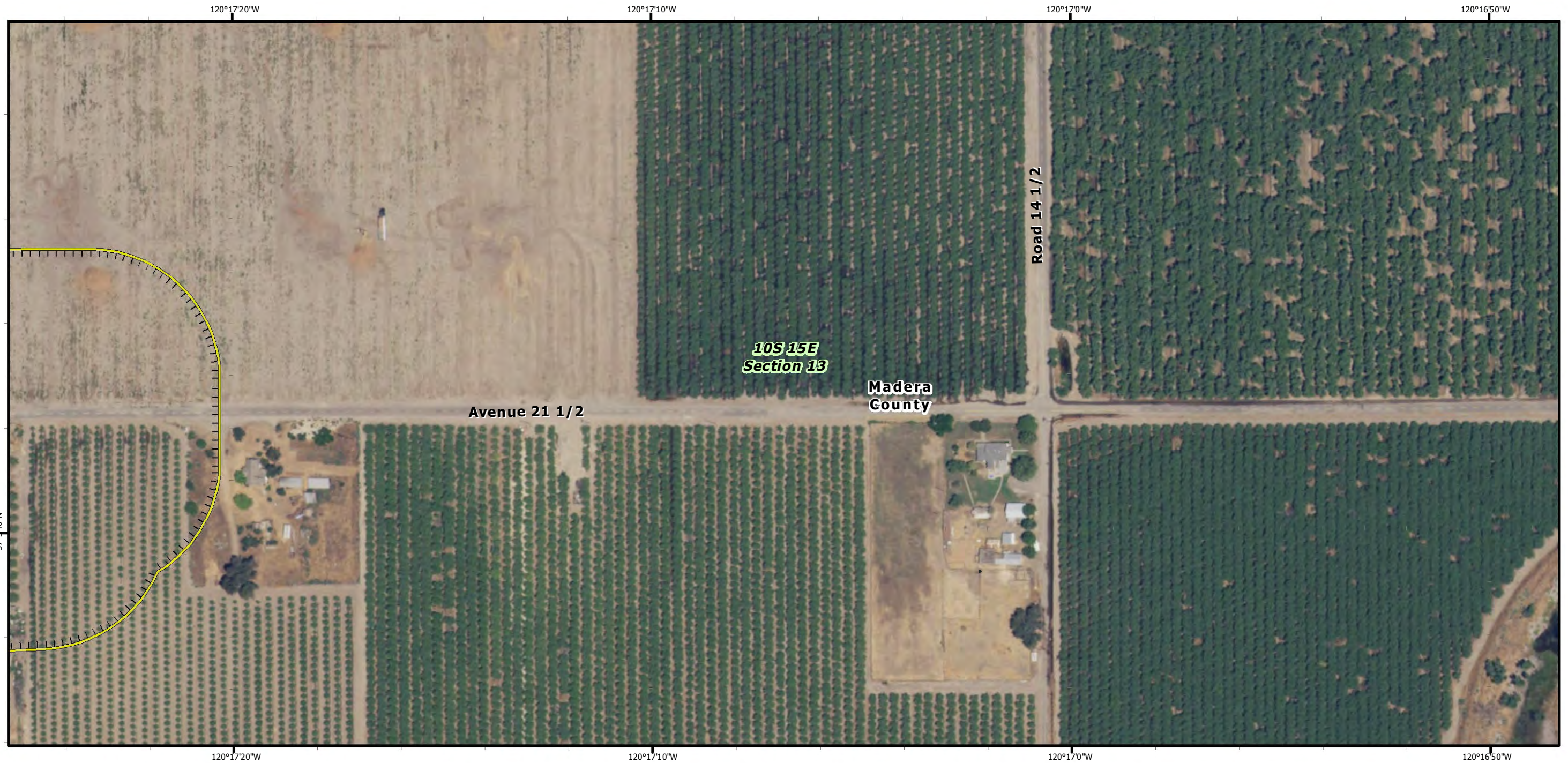


Notes:

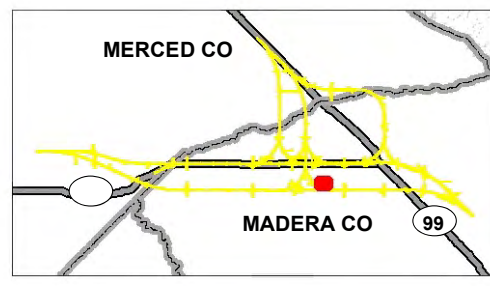
1. Base Map Source: NAIP, USDA 2016
2. Imagery Source: NAIP 2012-2016
3. 2011 Delineation Data Source (Authority and FRA 2012)
4. USGS Topo Quad: Chowchilla

Field Survey Dates: June and August 2013, December 2014, April 2015, and August and September 2016
 Drawn By/Date: Daniel Schiff, Kate Carpenter, Alex Gole, Alex Angier, Bill Parker (2010-2018)

Wetland Delineation



Wetland Study Area Boundary	Data Point (DP-#)	Vernal Pool (VP)
Merced to Fresno 2011 Delineation Area	Photo Station (PS-#)	Other Waters
Accessed Parcel	Wetlands	Natural Watercourse (NW)
Township & Range	Palustrine Forested Wetland (PFW)	Constructed Watercourse (CW)
Section	Seasonal Wetland (SW)	Constructed Basin (CB)
PFW-001 Wetland Feature ID		

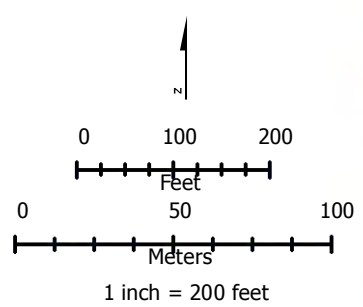
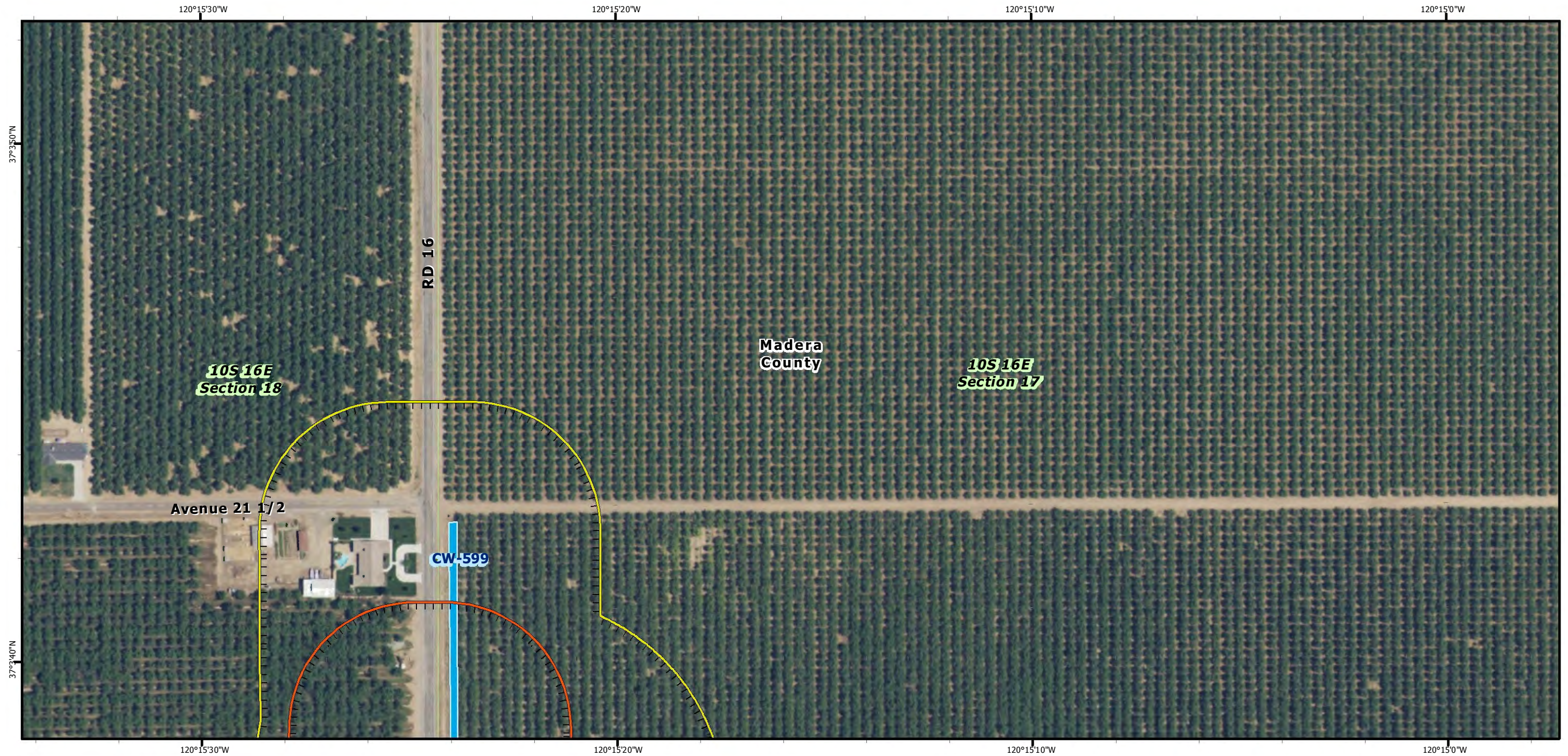


Notes:

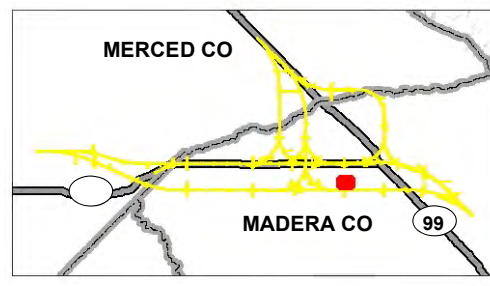
1. Base Map Source: NAIP, USDA 2016
2. Imagery Source: NAIP 2012-2016
3. 2011 Delineation Data Source (Authority and FRA 2012)
4. USGS Topo Quad: Chowchilla

Field Survey Dates: June and August 2013, December 2014, April 2015, and August and September 2016
 Drawn By/Date: Daniel Schiff, Kate Carpenter, Alex Gole, Alex Angier, Bill Parker (2010-2018)

Wetland Delineation



Wetland Study Area Boundary	Data Point (DP-#)	Vernal Pool (VP)
Merced to Fresno 2011 Delineation Area	Photo Station (PS-#)	Other Waters
Accessed Parcel	Wetlands	Natural Watercourse (NW)
Township & Range	Palustrine Forested Wetland (PFW)	Constructed Watercourse (CW)
Section	Seasonal Wetland (SW)	Constructed Basin (CB)
PFW-001 Wetland Feature ID		

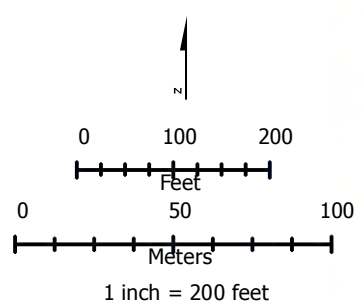


Notes:

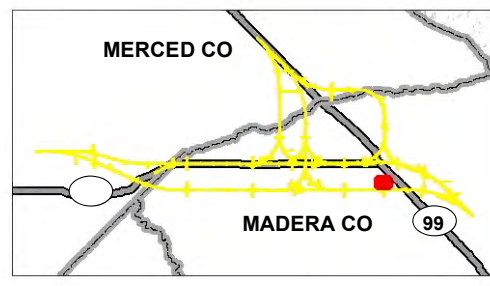
1. Base Map Source: NAIP, USDA 2016
2. Imagery Source: NAIP 2012-2016
3. 2011 Delineation Data Source (Authority and FRA 2012)
4. USGS Topo Quad: Chowchilla, Berenda

Field Survey Dates: June and August 2013, December 2014, April 2015, and August and September 2016
 Drawn By/Date: Daniel Schiff, Kate Carpenter, Alex Gole, Alex Angier, Bill Parker (2010-2018)

Wetland Delineation



Wetland Study Area Boundary	Data Point (DP-#)	Vernal Pool (VP)
Merced to Fresno 2011 Delineation Area	Photo Station (PS-#)	Other Waters
Accessed Parcel	Wetlands	Natural Watercourse (NW)
Township & Range	Palustrine Forested Wetland (PFW)	Constructed Watercourse (CW)
Section	Seasonal Wetland (SW)	Constructed Basin (CB)
PFW-001 Wetland Feature ID		

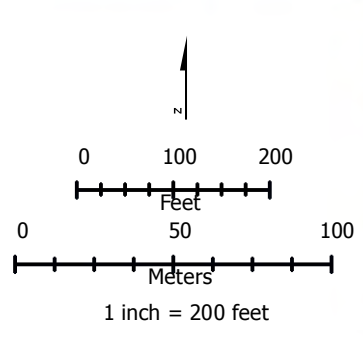



Notes:

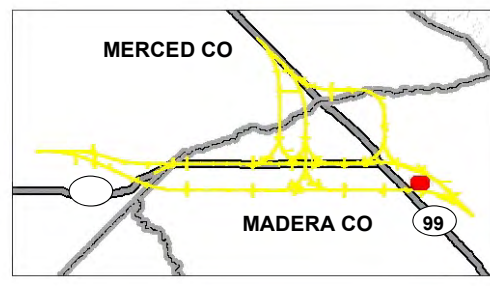
1. Base Map Source: NAIP, USDA 2016
2. Imagery Source: NAIP 2012-2016
3. 2011 Delineation Data Source (Authority and FRA 2012)
4. USGS Topo Quad: Berenda

Field Survey Dates: June and August 2013, December 2014, April 2015, and August and September 2016
 Drawn By/Date: Daniel Schiff, Kate Carpenter, Alex Gole, Alex Angier, Bill Parker (2010-2018)

Wetland Delineation



Wetland Study Area Boundary	Data Point (DP-#)	Vernal Pool (VP)
Merced to Fresno 2011 Delineation Area	Photo Station (PS-#)	Other Waters
Accessed Parcel	Wetlands	Natural Watercourse (NW)
Township & Range	Palustrine Forested Wetland (PFW)	Constructed Watercourse (CW)
Section	Seasonal Wetland (SW)	Constructed Basin (CB)
PFW-001 Wetland Feature ID		

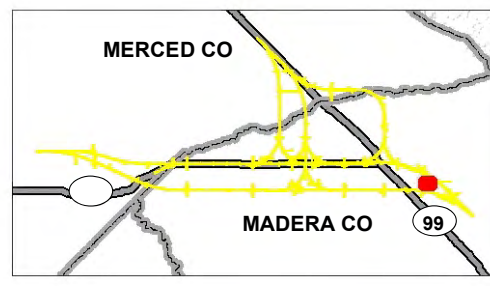
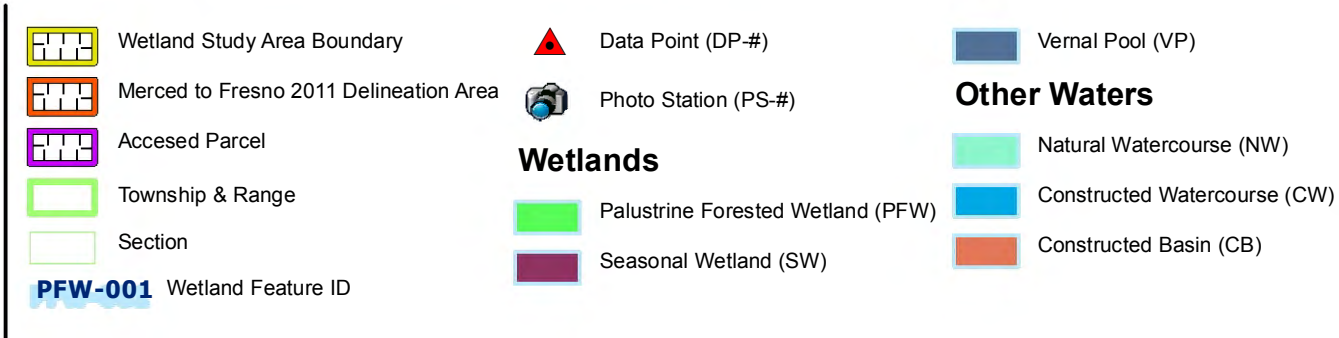
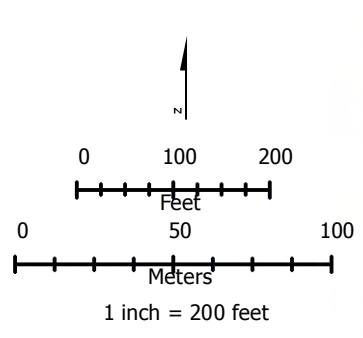


Notes:

1. Base Map Source: NAIP, USDA 2016
2. Imagery Source: NAIP 2012-2016
3. 2011 Delineation Data Source (Authority and FRA 2012)
4. USGS Topo Quad: Berenda

Field Survey Dates: June and August 2013, December 2014, April 2015, and August and September 2016
 Drawn By/Date: Daniel Schiff, Kate Carpenter, Alex Gole, Alex Angier, Bill Parker (2010-2018)

Wetland Delineation

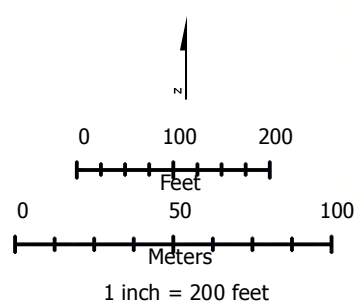


Notes:

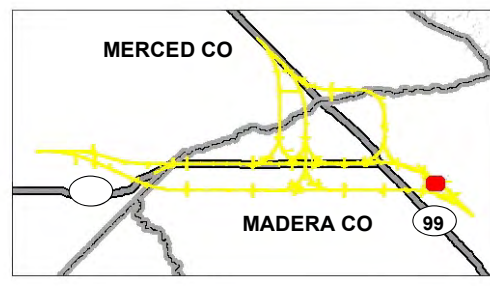
1. Base Map Source: NAIP, USDA 2016
2. Imagery Source: NAIP 2012-2016
3. 2011 Delineation Data Source (Authority and FRA 2012)
4. USGS Topo Quad: Berenda

Field Survey Dates: June and August 2013, December 2014, April 2015, and August and September 2016
 Drawn By/Date: Daniel Schiff, Kate Carpenter, Alex Gole, Alex Angier, Bill Parker (2010-2018)

Wetland Delineation



Wetland Study Area Boundary	Data Point (DP-#)	Vernal Pool (VP)
Merced to Fresno 2011 Delineation Area	Photo Station (PS-#)	Other Waters
Accessed Parcel	Wetlands	Natural Watercourse (NW)
Township & Range	Palustrine Forested Wetland (PFW)	Constructed Watercourse (CW)
Section	Seasonal Wetland (SW)	Constructed Basin (CB)
PFW-001 Wetland Feature ID		

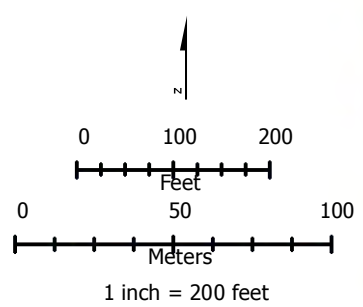
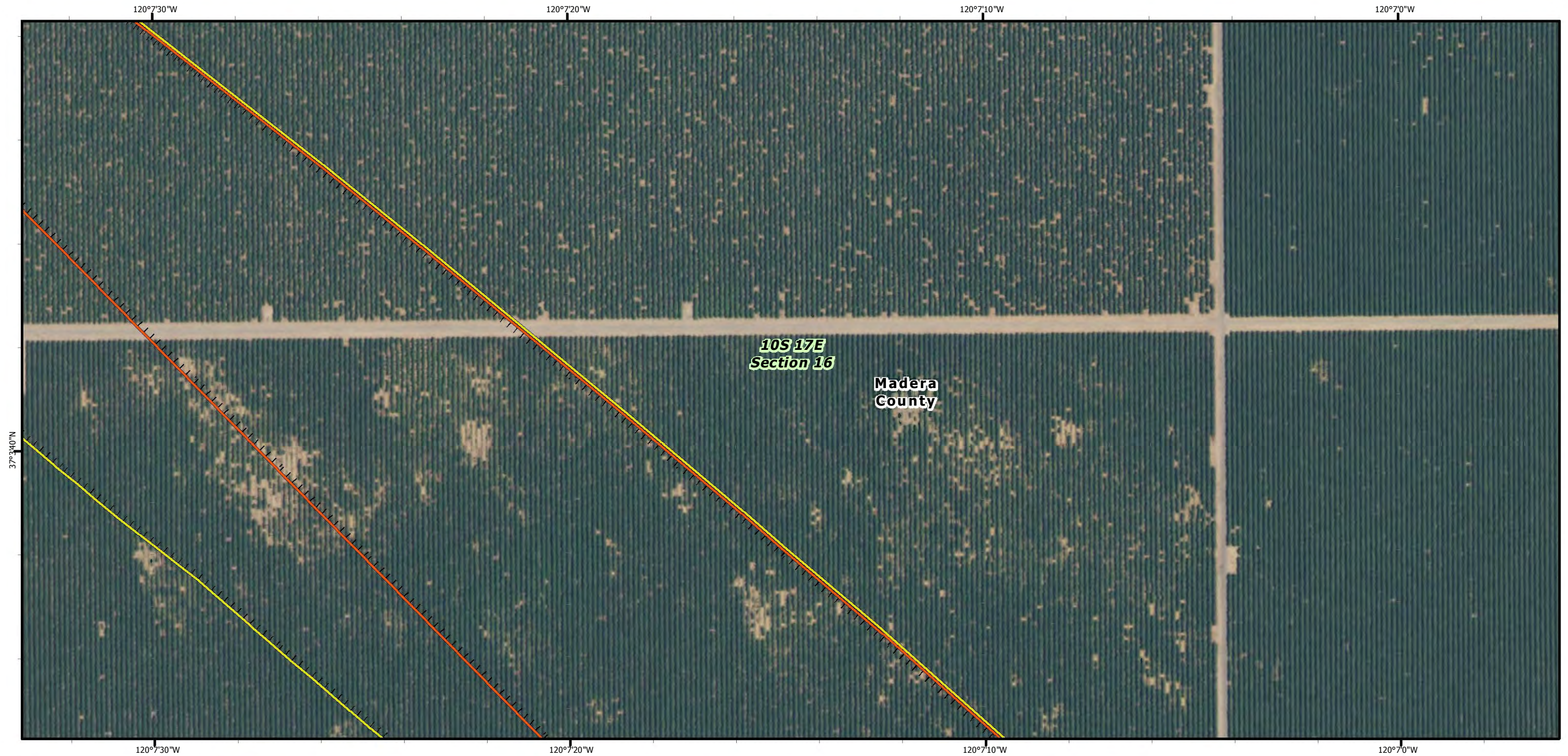


Notes:

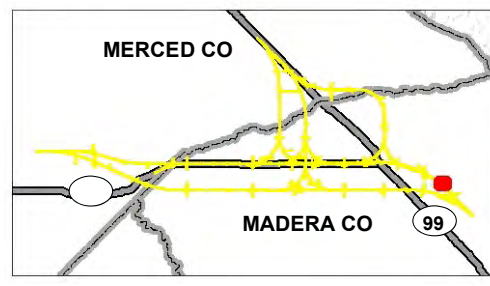
1. Base Map Source: NAIP, USDA 2016
2. Imagery Source: NAIP 2012-2016
3. 2011 Delineation Data Source (Authority and FRA 2012)
4. USGS Topo Quad: Berenda

Field Survey Dates: June and August 2013, December 2014, April 2015, and August and September 2016
 Drawn By/Date: Daniel Schiff, Kate Carpenter, Alex Gole, Alex Angier, Bill Parker (2010-2018)

Wetland Delineation



Wetland Study Area Boundary	Data Point (DP-#)	Vernal Pool (VP)
Merced to Fresno 2011 Delineation Area	Photo Station (PS-#)	Other Waters
Accessed Parcel	Wetlands	Natural Watercourse (NW)
Township & Range	Palustrine Forested Wetland (PFW)	Constructed Watercourse (CW)
Section	Seasonal Wetland (SW)	Constructed Basin (CB)
PFW-001 Wetland Feature ID		

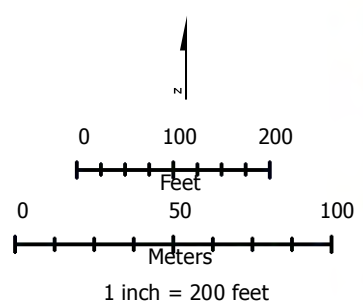


Notes:

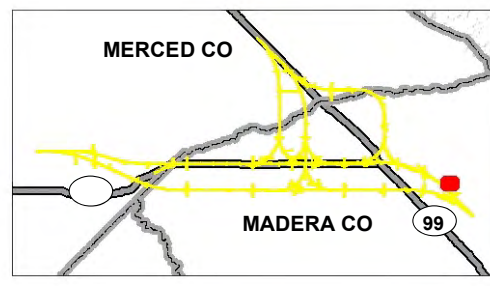
1. Base Map Source: NAIP, USDA 2016
2. Imagery Source: NAIP 2012-2016
3. 2011 Delineation Data Source (Authority and FRA 2012)
4. USGS Topo Quad: Berenda, Kismet

Field Survey Dates: June and August 2013, December 2014, April 2015, and August and September 2016
 Drawn By/Date: Daniel Schiff, Kate Carpenter, Alex Gole, Alex Angier, Bill Parker (2010-2018)

Wetland Delineation



Wetland Study Area Boundary	Data Point (DP-#)	Vernal Pool (VP)
Merced to Fresno 2011 Delineation Area	Photo Station (PS-#)	Other Waters
Accessed Parcel	Wetlands	Natural Watercourse (NW)
Township & Range	Palustrine Forested Wetland (PFW)	Constructed Watercourse (CW)
Section	Seasonal Wetland (SW)	Constructed Basin (CB)
PFW-001 Wetland Feature ID		

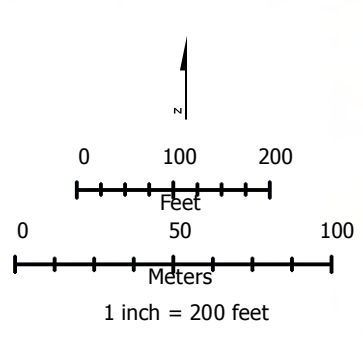
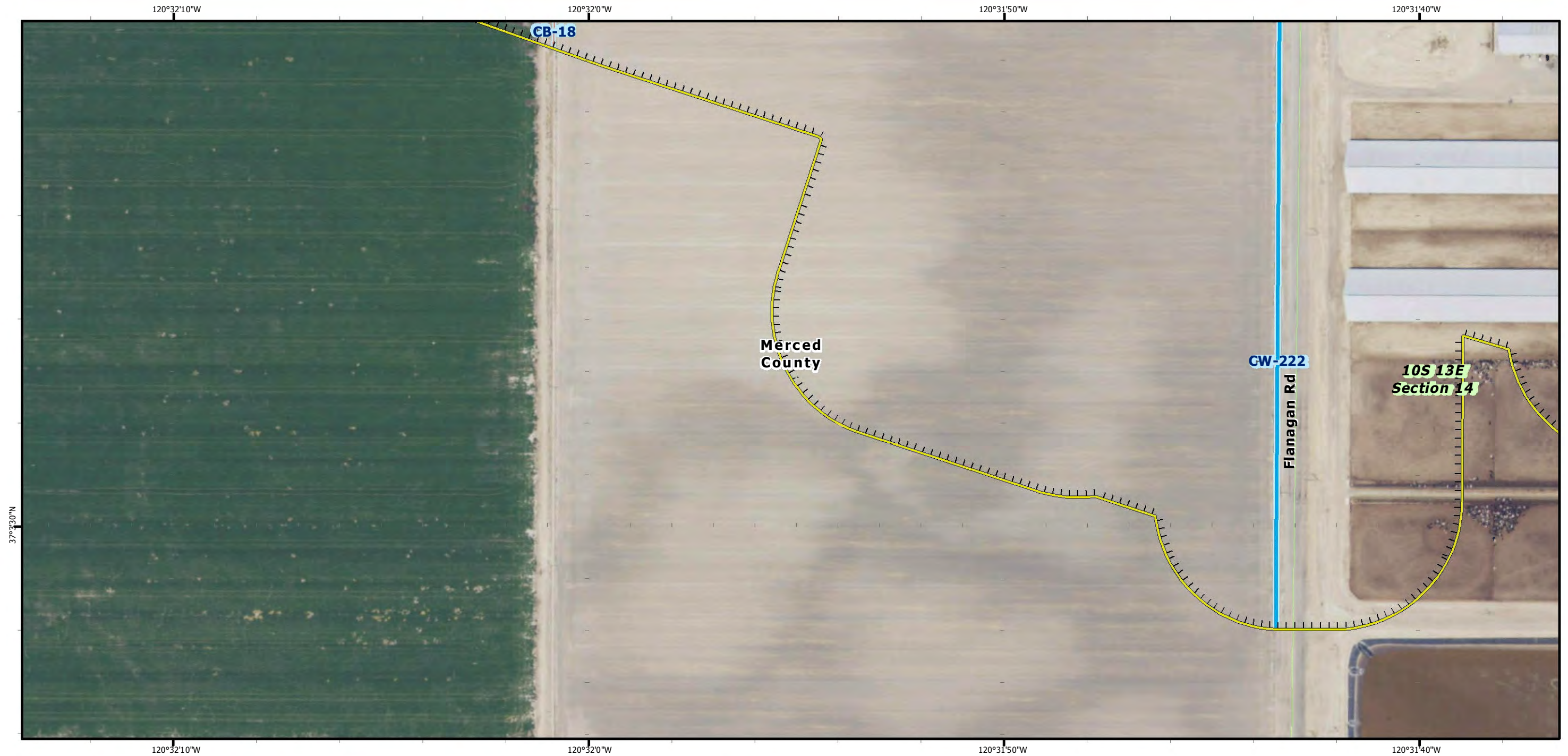


Notes:

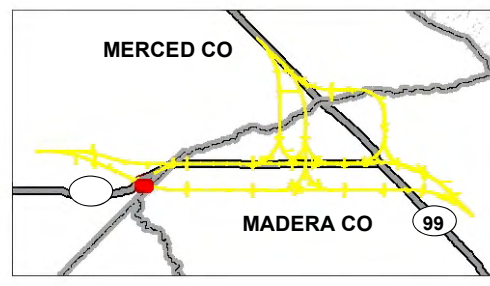
1. Base Map Source: NAIP, USDA 2016
2. Imagery Source: NAIP 2012-2016
3. 2011 Delineation Data Source (Authority and FRA 2012)
4. USGS Topo Quad: Kismet

Field Survey Dates: June and August 2013, December 2014, April 2015, and August and September 2016
 Drawn By/Date: Daniel Schiff, Kate Carpenter, Alex Gole, Alex Angier, Bill Parker (2010-2018)

Wetland Delineation



Wetland Study Area Boundary	Data Point (DP-#)	Vernal Pool (VP)
Merced to Fresno 2011 Delineation Area	Photo Station (PS-#)	Other Waters
Accessed Parcel	Wetlands	Natural Watercourse (NW)
Township & Range	Palustrine Forested Wetland (PFW)	Constructed Watercourse (CW)
Section	Seasonal Wetland (SW)	Constructed Basin (CB)
PFW-001 Wetland Feature ID		

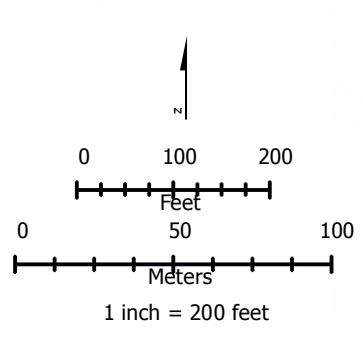


Notes:

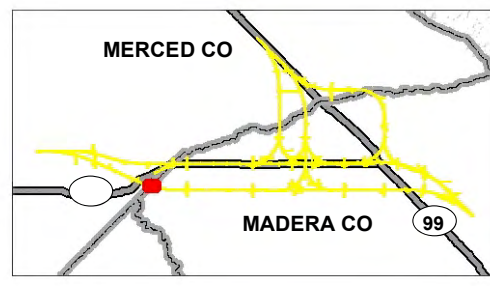
1. Base Map Source: NAIP, USDA 2016
2. Imagery Source: NAIP 2012-2016
3. 2011 Delineation Data Source (Authority and FRA 2012)
4. USGS Topo Quad: Santa Rita Bridge

Field Survey Dates: June and August 2013, December 2014, April 2015, and August and September 2016
 Drawn By/Date: Daniel Schiff, Kate Carpenter, Alex Gole, Alex Angier, Bill Parker (2010-2018)

Wetland Delineation



Wetland Study Area Boundary	Data Point (DP-#)	Vernal Pool (VP)
Merced to Fresno 2011 Delineation Area	Photo Station (PS-#)	Other Waters
Accessed Parcel	Wetlands	Natural Watercourse (NW)
Township & Range	Palustrine Forested Wetland (PFW)	Constructed Watercourse (CW)
Section	Seasonal Wetland (SW)	Constructed Basin (CB)
PFW-001 Wetland Feature ID		

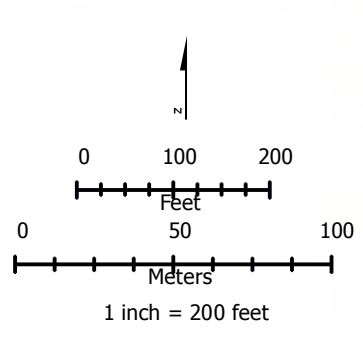
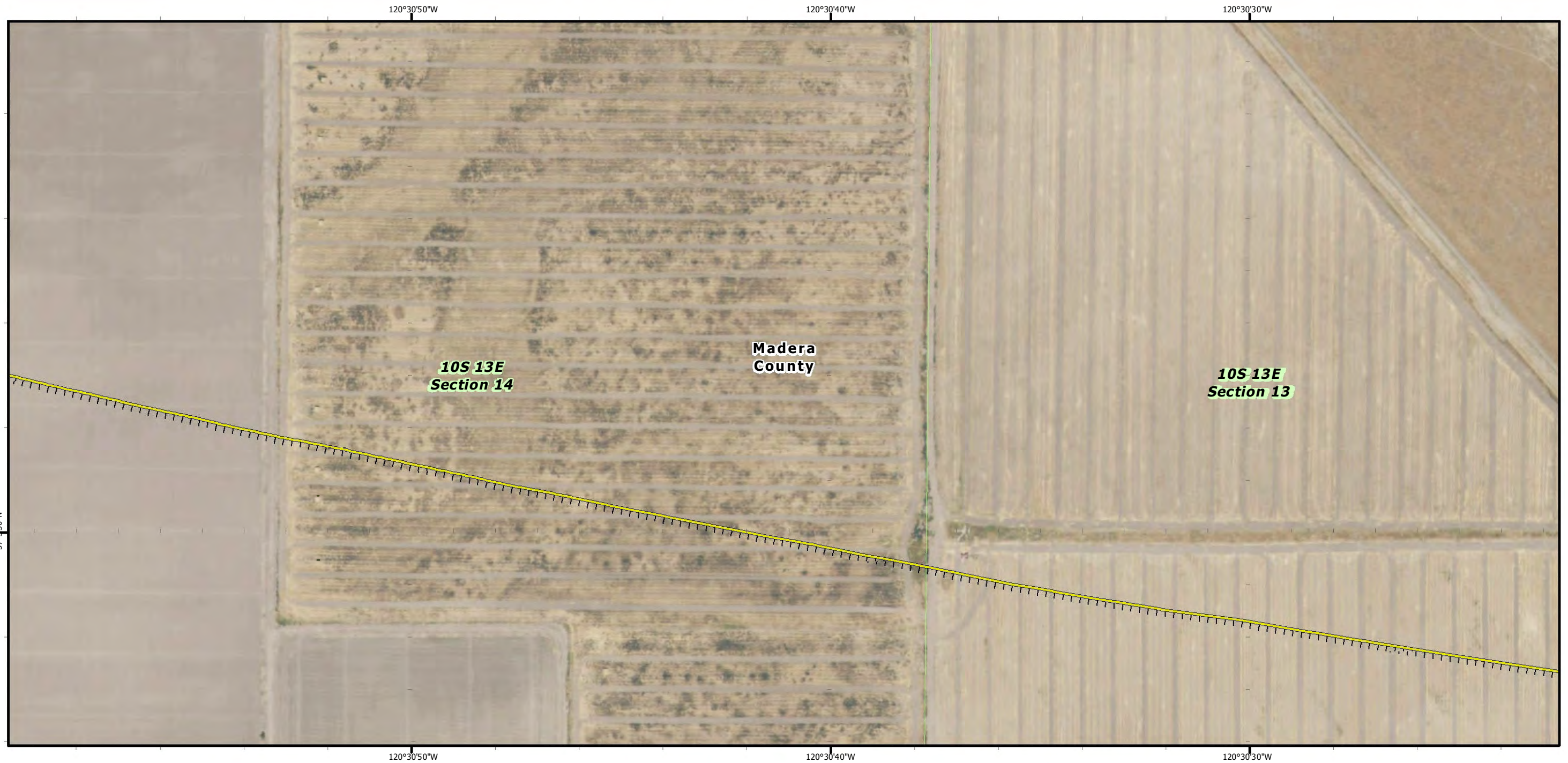


Notes:

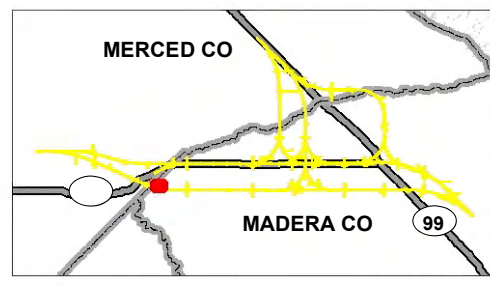
1. Base Map Source: NAIP, USDA 2016
2. Imagery Source: NAIP 2012-2016
3. 2011 Delineation Data Source (Authority and FRA 2012)
4. USGS Topo Quad: Santa Rita Bridge

Field Survey Dates: June and August 2013, December 2014, April 2015, and August and September 2016
 Drawn By/Date: Daniel Schiff, Kate Carpenter, Alex Gole, Alex Angier, Bill Parker (2010-2018)

Wetland Delineation



Wetland Study Area Boundary	Data Point (DP-#)	Vernal Pool (VP)
Merced to Fresno 2011 Delineation Area	Photo Station (PS-#)	Other Waters
Accessed Parcel	Wetlands	Natural Watercourse (NW)
Township & Range	Palustrine Forested Wetland (PFW)	Constructed Watercourse (CW)
Section	Seasonal Wetland (SW)	Constructed Basin (CB)
PFW-001 Wetland Feature ID		

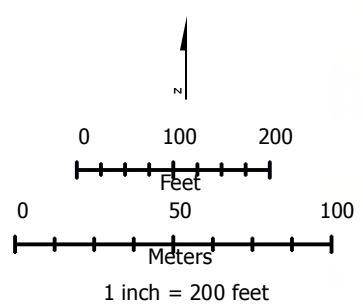
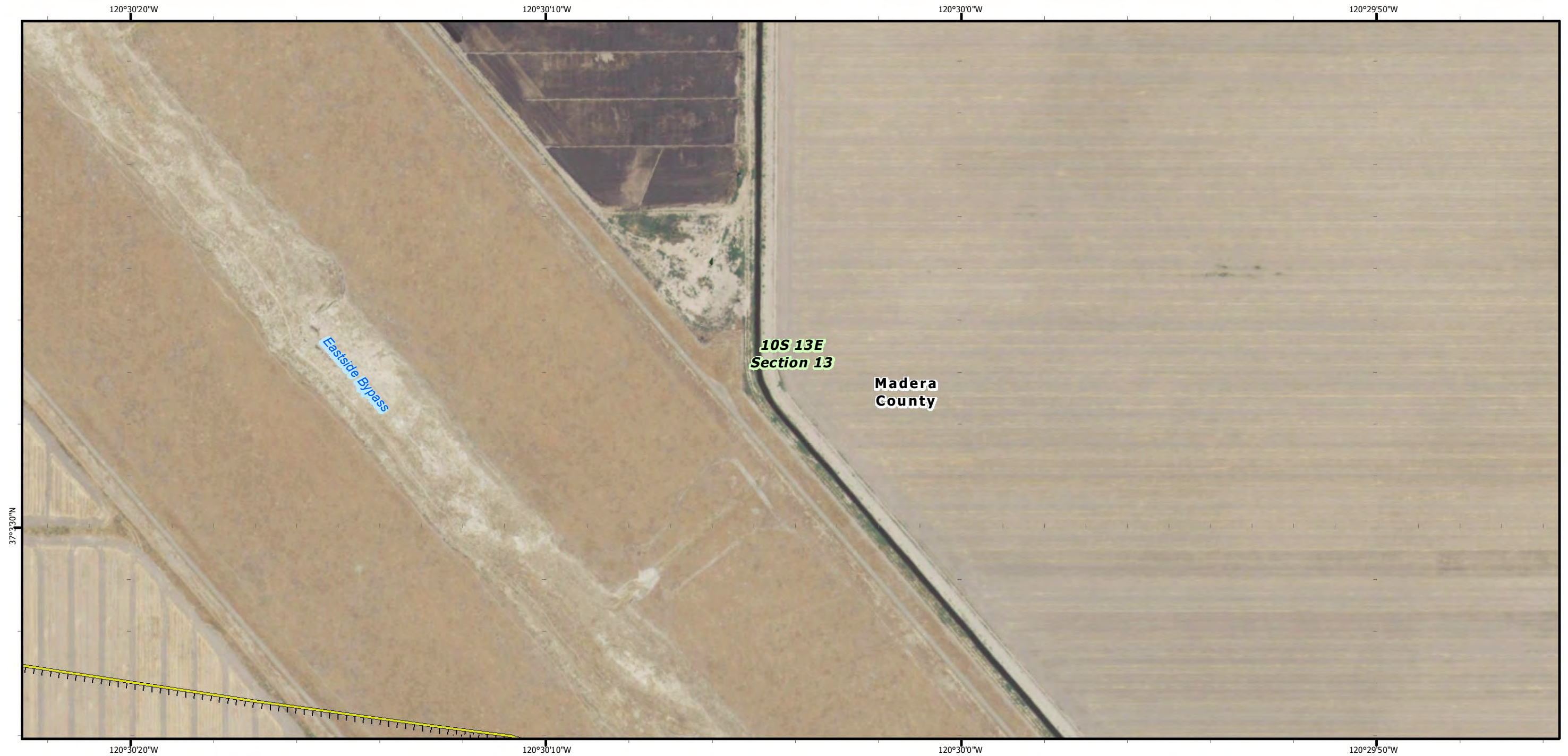


Notes:

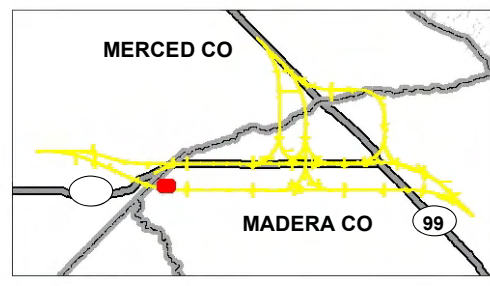
1. Base Map Source: NAIP, USDA 2016
2. Imagery Source: NAIP 2012-2016
3. 2011 Delineation Data Source (Authority and FRA 2012)
4. USGS Topo Quad: Santa Rita Bridge

Field Survey Dates: June and August 2013, December 2014, April 2015, and August and September 2016
 Drawn By/Date: Daniel Schiff, Kate Carpenter, Alex Gole, Alex Angier, Bill Parker (2010-2018)

Wetland Delineation



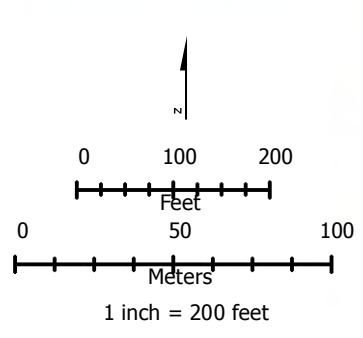
Wetland Study Area Boundary	Data Point (DP-#)	Vernal Pool (VP)
Merced to Fresno 2011 Delineation Area	Photo Station (PS-#)	Other Waters
Accessed Parcel	Wetlands	Natural Watercourse (NW)
Township & Range	Palustrine Forested Wetland (PFW)	Constructed Watercourse (CW)
Section	Seasonal Wetland (SW)	Constructed Basin (CB)
PFW-001 Wetland Feature ID		



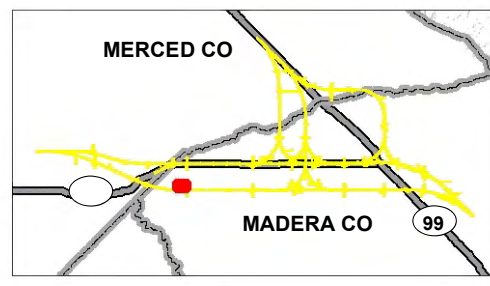
Notes:

1. Base Map Source: NAIP, USDA 2016
2. Imagery Source: NAIP 2012-2016
3. 2011 Delineation Data Source (Authority and FRA 2012)
4. USGS Topo Quad: Santa Rita Bridge, Bliss Ranch

Field Survey Dates: June and August 2013, December 2014, April 2015, and August and September 2016
 Drawn By/Date: Daniel Schiff, Kate Carpenter, Alex Gole, Alex Angier, Bill Parker (2010-2018)



Wetland Study Area Boundary	Data Point (DP-#)	Vernal Pool (VP)
Merced to Fresno 2011 Delineation Area	Photo Station (PS-#)	Other Waters
Accessed Parcel	Wetlands	Natural Watercourse (NW)
Township & Range	Palustrine Forested Wetland (PFW)	Constructed Watercourse (CW)
Section	Seasonal Wetland (SW)	Constructed Basin (CB)
PFW-001 Wetland Feature ID		

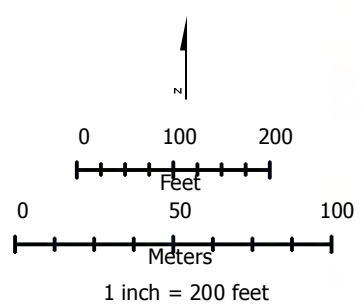
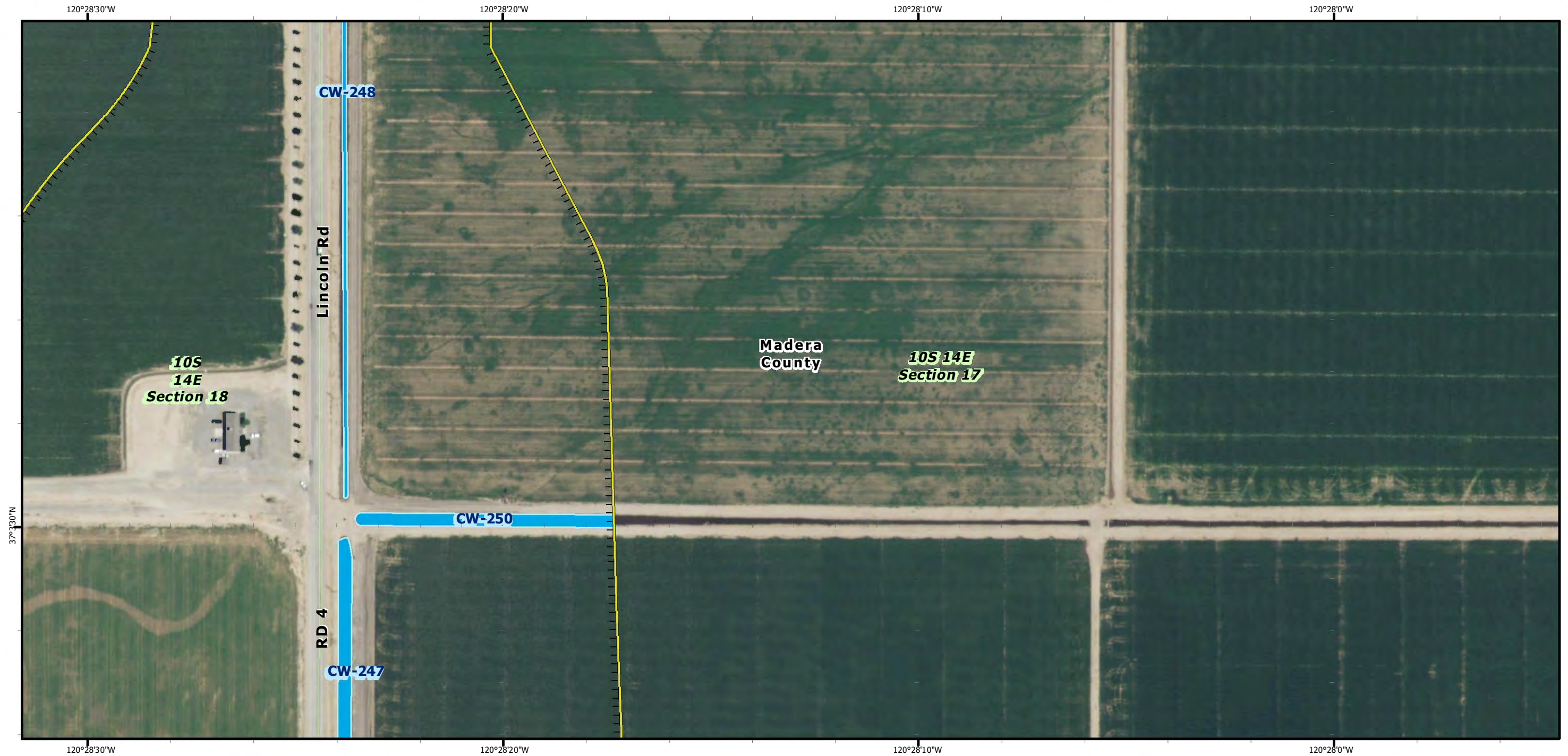


Notes:

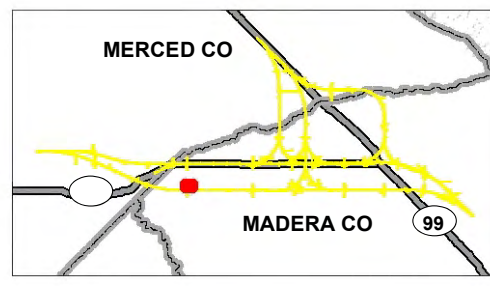
1. Base Map Source: NAIP, USDA 2016
2. Imagery Source: NAIP 2012-2016
3. 2011 Delineation Data Source (Authority and FRA 2012)
4. USGS Topo Quad: Bliss Ranch

Field Survey Dates: June and August 2013, December 2014, April 2015, and August and September 2016
 Drawn By/Date: Daniel Schiff, Kate Carpenter, Alex Gole, Alex Angier, Bill Parker (2010-2018)

Wetland Delineation



Wetland Study Area Boundary	Data Point (DP-#)	Vernal Pool (VP)
Merced to Fresno 2011 Delineation Area	Photo Station (PS-#)	Other Waters
Accessed Parcel	Wetlands	Natural Watercourse (NW)
Township & Range	Palustrine Forested Wetland (PFW)	Constructed Watercourse (CW)
Section	Seasonal Wetland (SW)	Constructed Basin (CB)
PFW-001 Wetland Feature ID		

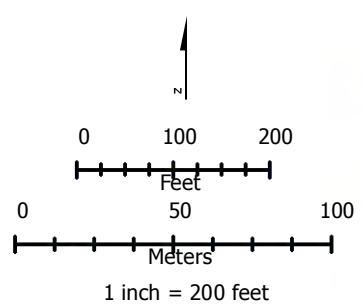



Notes:

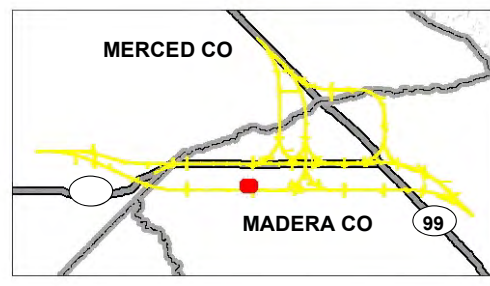
1. Base Map Source: NAIP, USDA 2016
2. Imagery Source: NAIP 2012-2016
3. 2011 Delineation Data Source (Authority and FRA 2012)
4. USGS Topo Quad: Bliss Ranch

Field Survey Dates: June and August 2013, December 2014, April 2015, and August and September 2016
 Drawn By/Date: Daniel Schiff, Kate Carpenter, Alex Gole, Alex Angier, Bill Parker (2010-2018)

Wetland Delineation



- | | | |
|--|-----------------------------------|------------------------------|
| Wetland Study Area Boundary | Data Point (DP-#) | Vernal Pool (VP) |
| Merced to Fresno 2011 Delineation Area | Photo Station (PS-#) | Other Waters |
| Accessed Parcel | Wetlands | Natural Watercourse (NW) |
| Township & Range | Palustrine Forested Wetland (PFW) | Constructed Watercourse (CW) |
| Section | Seasonal Wetland (SW) | Constructed Basin (CB) |
| PFW-001 Wetland Feature ID | | |

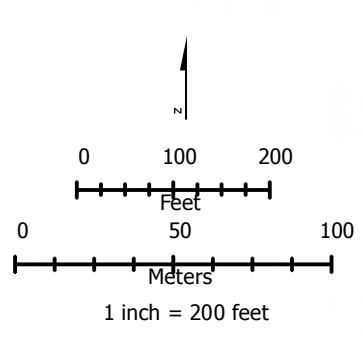
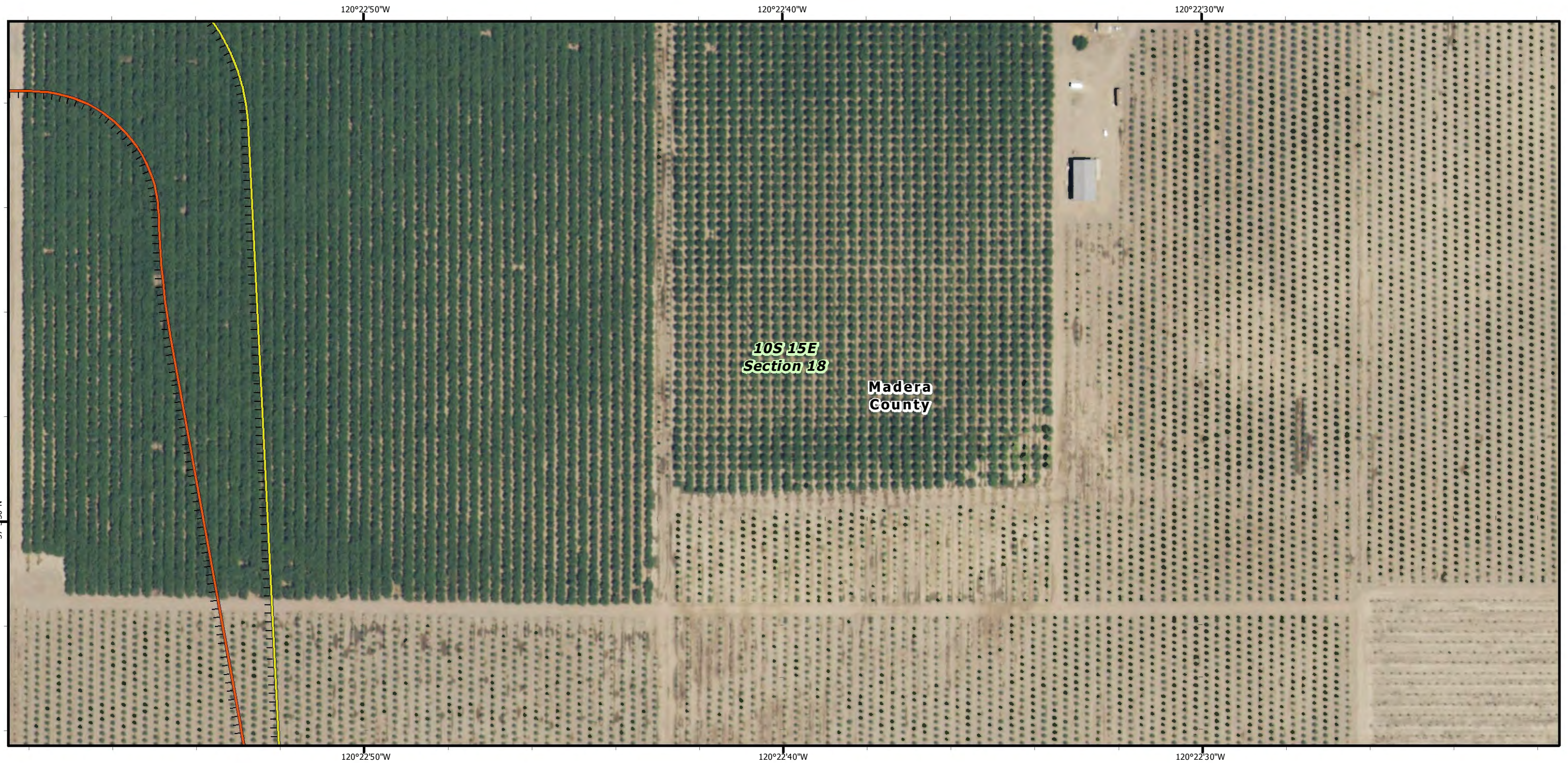


Notes:

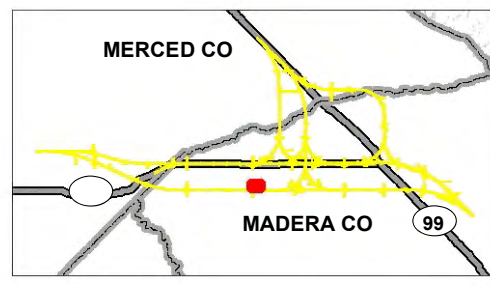
1. Base Map Source: NAIP, USDA 2016
2. Imagery Source: NAIP 2012-2016
3. 2011 Delineation Data Source (Authority and FRA 2012)
4. USGS Topo Quad: Bliss Ranch

Field Survey Dates: June and August 2013, December 2014, April 2015, and August and September 2016
 Drawn By/Date: Daniel Schiff, Kate Carpenter, Alex Gole, Alex Angier, Bill Parker (2010-2018)

Wetland Delineation



Wetland Study Area Boundary	Data Point (DP-#)	Vernal Pool (VP)
Merced to Fresno 2011 Delineation Area	Photo Station (PS-#)	Other Waters
Accessed Parcel	Wetlands	Natural Watercourse (NW)
Township & Range	Palustrine Forested Wetland (PFW)	Constructed Watercourse (CW)
Section	Seasonal Wetland (SW)	Constructed Basin (CB)
PFW-001 Wetland Feature ID		

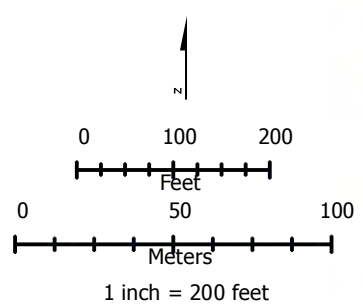
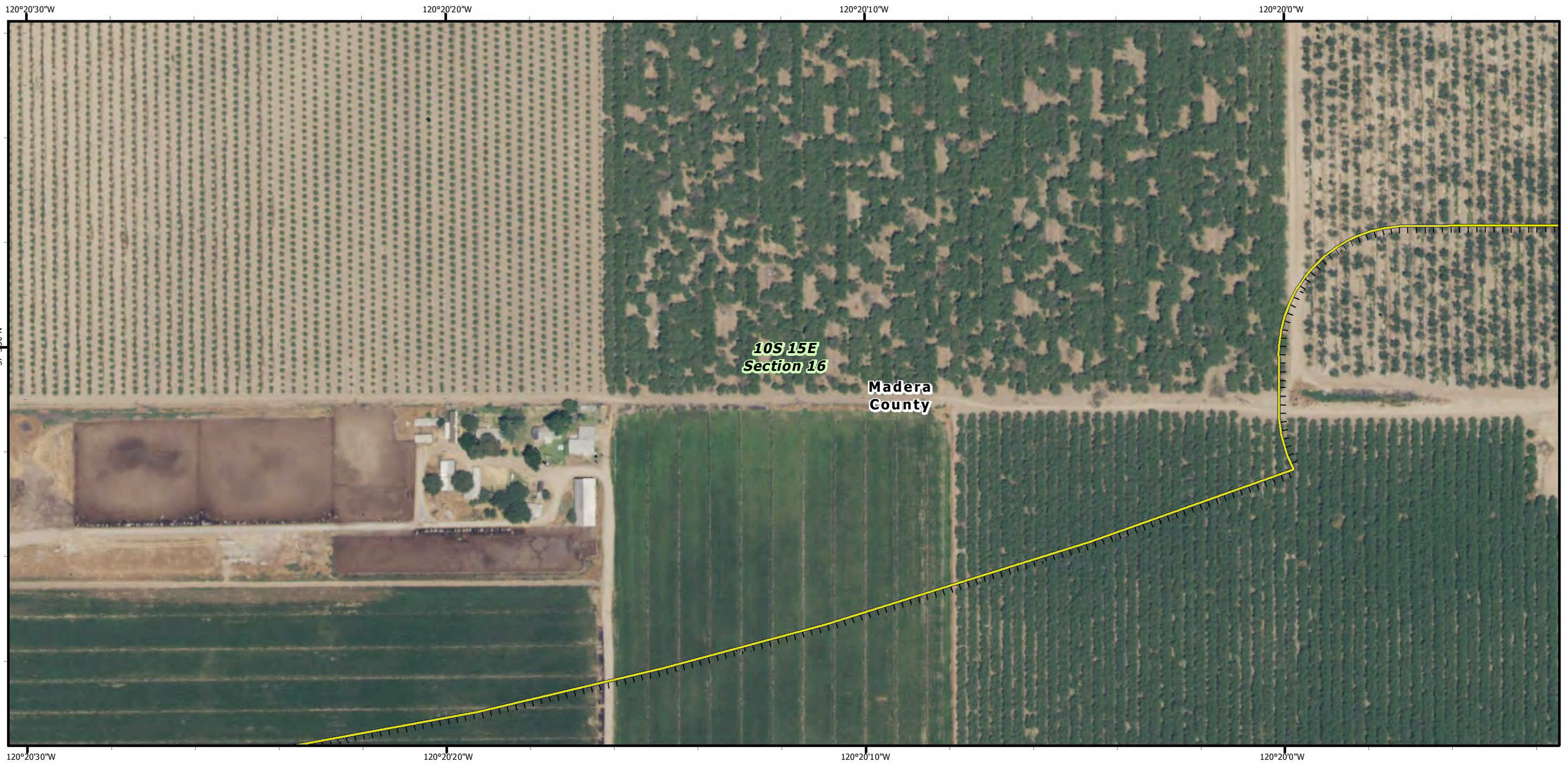


Notes:

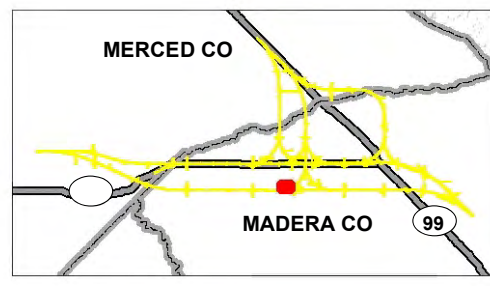
1. Base Map Source: NAIP, USDA 2016
2. Imagery Source: NAIP 2012-2016
3. 2011 Delineation Data Source (Authority and FRA 2012)
4. USGS Topo Quad: Bliss Ranch, Chowchilla

Field Survey Dates: June and August 2013, December 2014, April 2015, and August and September 2016
 Drawn By/Date: Daniel Schiff, Kate Carpenter, Alex Gole, Alex Angier, Bill Parker (2010-2018)

Wetland Delineation



Wetland Study Area Boundary	Data Point (DP-#)	Vernal Pool (VP)
Merced to Fresno 2011 Delineation Area	Photo Station (PS-#)	Other Waters
Accessed Parcel	Wetlands	Natural Watercourse (NW)
Township & Range	Palustrine Forested Wetland (PFW)	Constructed Watercourse (CW)
Section	Seasonal Wetland (SW)	Constructed Basin (CB)
PFW-001 Wetland Feature ID		

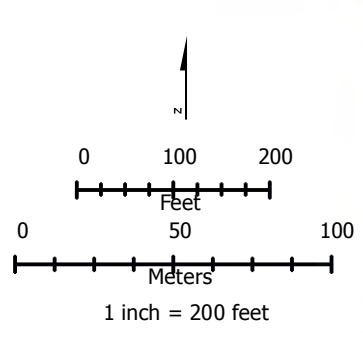


Notes:

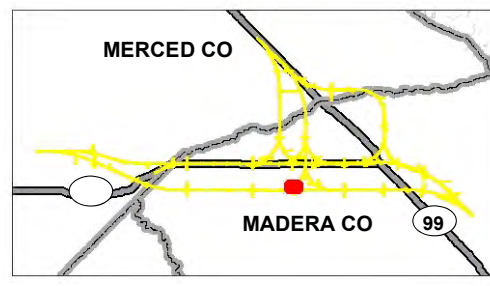
1. Base Map Source: NAIP, USDA 2016
2. Imagery Source: NAIP 2012-2016
3. 2011 Delineation Data Source (Authority and FRA 2012)
4. USGS Topo Quad: Chowchilla

Field Survey Dates: June and August 2013, December 2014, April 2015, and August and September 2016
 Drawn By/Date: Daniel Schiff, Kate Carpenter, Alex Gole, Alex Angier, Bill Parker (2010-2018)

Wetland Delineation



Wetland Study Area Boundary	Data Point (DP-#)	Vernal Pool (VP)
Merced to Fresno 2011 Delineation Area	Photo Station (PS-#)	Other Waters
Accessed Parcel	Wetlands	Natural Watercourse (NW)
Township & Range	Palustrine Forested Wetland (PFW)	Constructed Watercourse (CW)
Section	Seasonal Wetland (SW)	Constructed Basin (CB)
PFW-001 Wetland Feature ID		

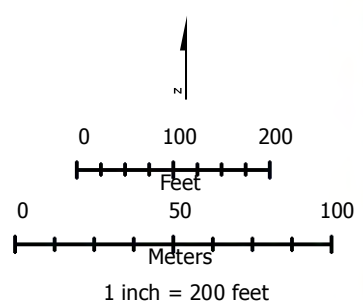


Notes:

1. Base Map Source: NAIP, USDA 2016
2. Imagery Source: NAIP 2012-2016
3. 2011 Delineation Data Source (Authority and FRA 2012)
4. USGS Topo Quad: Chowchilla

Field Survey Dates: June and August 2013, December 2014, April 2015, and August and September 2016
 Drawn By/Date: Daniel Schiff, Kate Carpenter, Alex Gole, Alex Angier, Bill Parker (2010-2018)

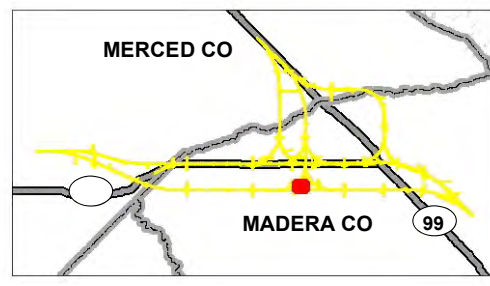
Wetland Delineation



- Wetland Study Area Boundary
- Merced to Fresno 2011 Delineation Area
- Accessed Parcel
- Township & Range
- Section
- PFW-001** Wetland Feature ID

- Data Point (DP-#)
 - Photo Station (PS-#)
- Wetlands**
- Palustrine Forested Wetland (PFW)
 - Seasonal Wetland (SW)

- Vernal Pool (VP)
- Other Waters**
- Natural Watercourse (NW)
 - Constructed Watercourse (CW)
 - Constructed Basin (CB)

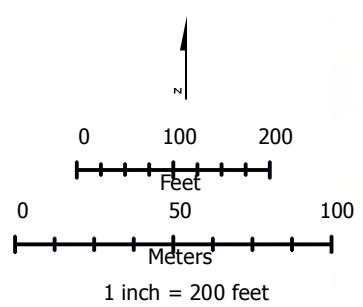
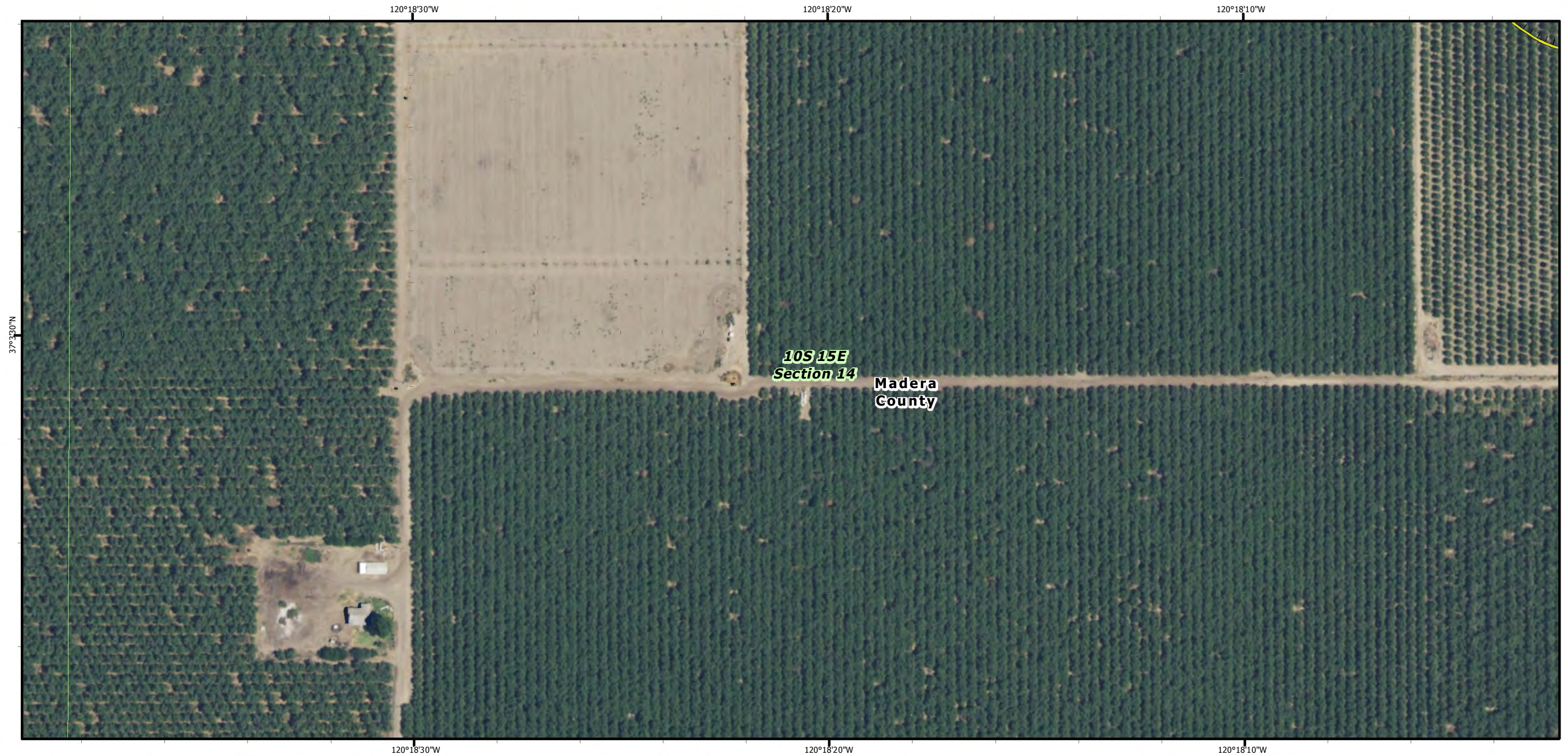


Notes:

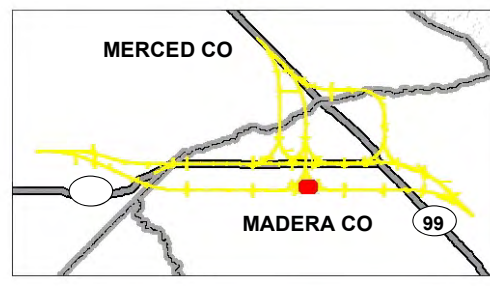
1. Base Map Source: NAIP, USDA 2016
2. Imagery Source: NAIP 2012-2016
3. 2011 Delineation Data Source (Authority and FRA 2012)
4. USGS Topo Quad: Chowchilla

Field Survey Dates: June and August 2013, December 2014, April 2015, and August and September 2016
 Drawn By/Date: Daniel Schiff, Kate Carpenter, Alex Gole, Alex Angier, Bill Parker (2010-2018)

Wetland Delineation



Wetland Study Area Boundary	Data Point (DP-#)	Vernal Pool (VP)
Merced to Fresno 2011 Delineation Area	Photo Station (PS-#)	Other Waters
Accessed Parcel	Wetlands	Natural Watercourse (NW)
Township & Range	Palustrine Forested Wetland (PFW)	Constructed Watercourse (CW)
Section	Seasonal Wetland (SW)	Constructed Basin (CB)
PFW-001 Wetland Feature ID		

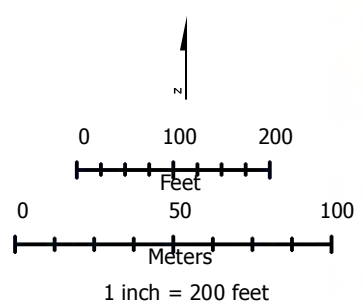


Notes:

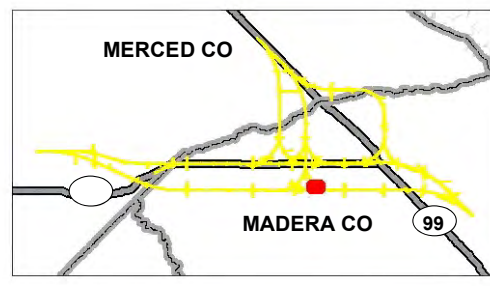
1. Base Map Source: NAIP, USDA 2016
2. Imagery Source: NAIP 2012-2016
3. 2011 Delineation Data Source (Authority and FRA 2012)
4. USGS Topo Quad: Chowchilla

Field Survey Dates: June and August 2013, December 2014, April 2015, and August and September 2016
 Drawn By/Date: Daniel Schiff, Kate Carpenter, Alex Gole, Alex Angier, Bill Parker (2010-2018)

Wetland Delineation



Wetland Study Area Boundary	Data Point (DP-#)	Vernal Pool (VP)
Merced to Fresno 2011 Delineation Area	Photo Station (PS-#)	Other Waters
Accessed Parcel	Wetlands	Natural Watercourse (NW)
Township & Range	Palustrine Forested Wetland (PFW)	Constructed Watercourse (CW)
Section	Seasonal Wetland (SW)	Constructed Basin (CB)
PFW-001 Wetland Feature ID		

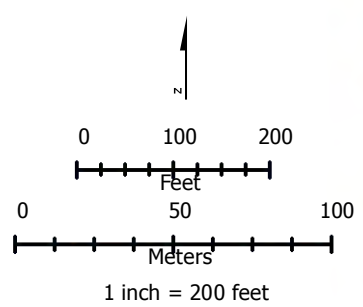
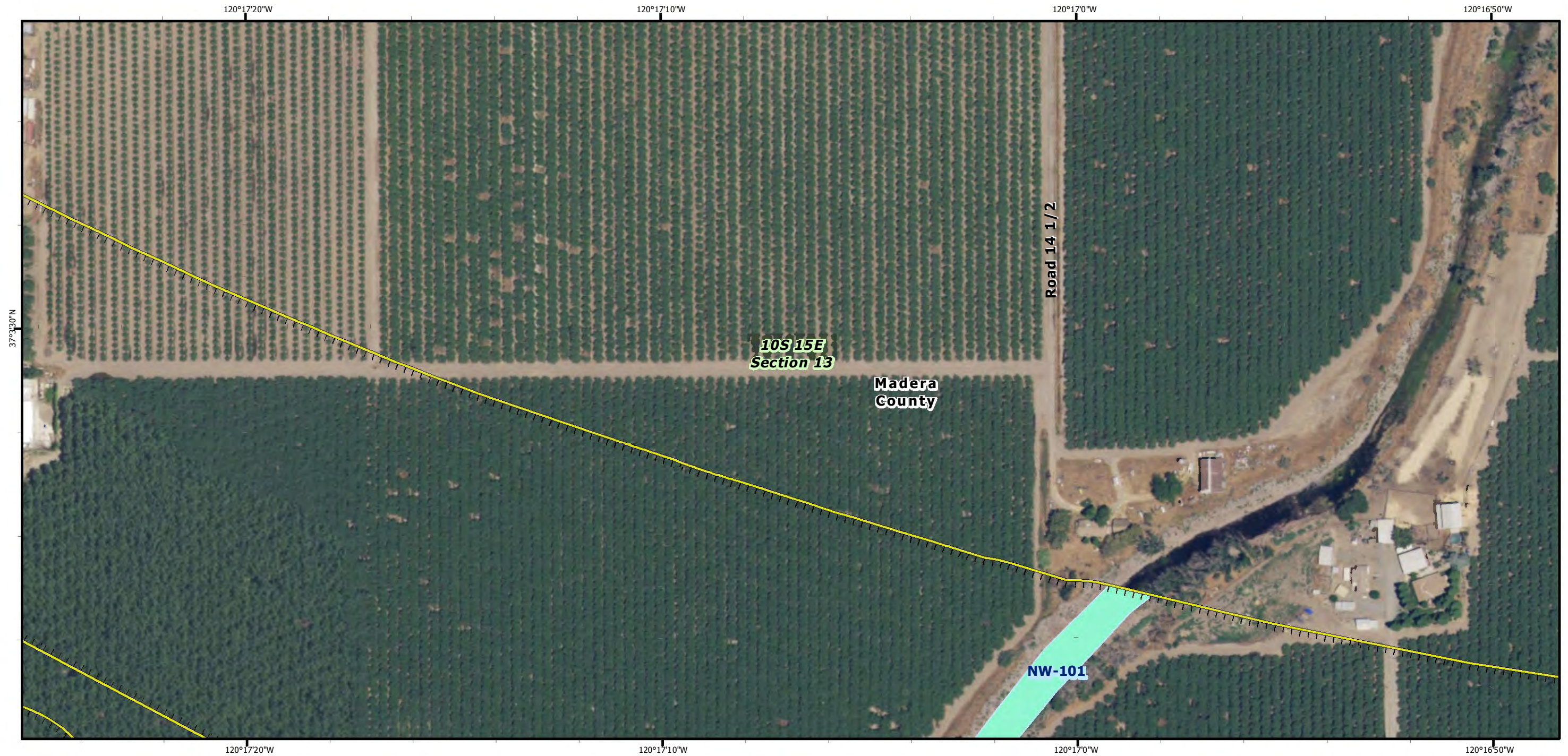


Notes:

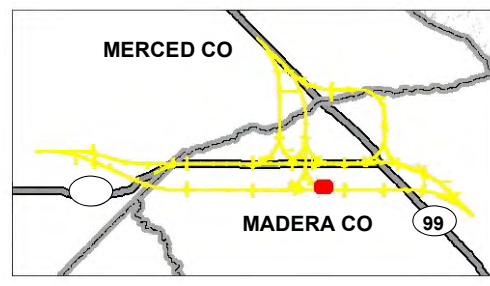
1. Base Map Source: NAIP, USDA 2016
2. Imagery Source: NAIP 2012-2016
3. 2011 Delineation Data Source (Authority and FRA 2012)
4. USGS Topo Quad: Chowchilla

Field Survey Dates: June and August 2013, December 2014, April 2015, and August and September 2016
 Drawn By/Date: Daniel Schiff, Kate Carpenter, Alex Gole, Alex Angier, Bill Parker (2010-2018)

Wetland Delineation



Wetland Study Area Boundary	Data Point (DP-#)	Vernal Pool (VP)
Merced to Fresno 2011 Delineation Area	Photo Station (PS-#)	Other Waters
Accessed Parcel	Wetlands	Natural Watercourse (NW)
Township & Range	Palustrine Forested Wetland (PFW)	Constructed Watercourse (CW)
Section	Seasonal Wetland (SW)	Constructed Basin (CB)
PFW-001 Wetland Feature ID		

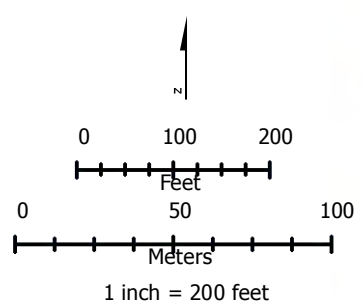
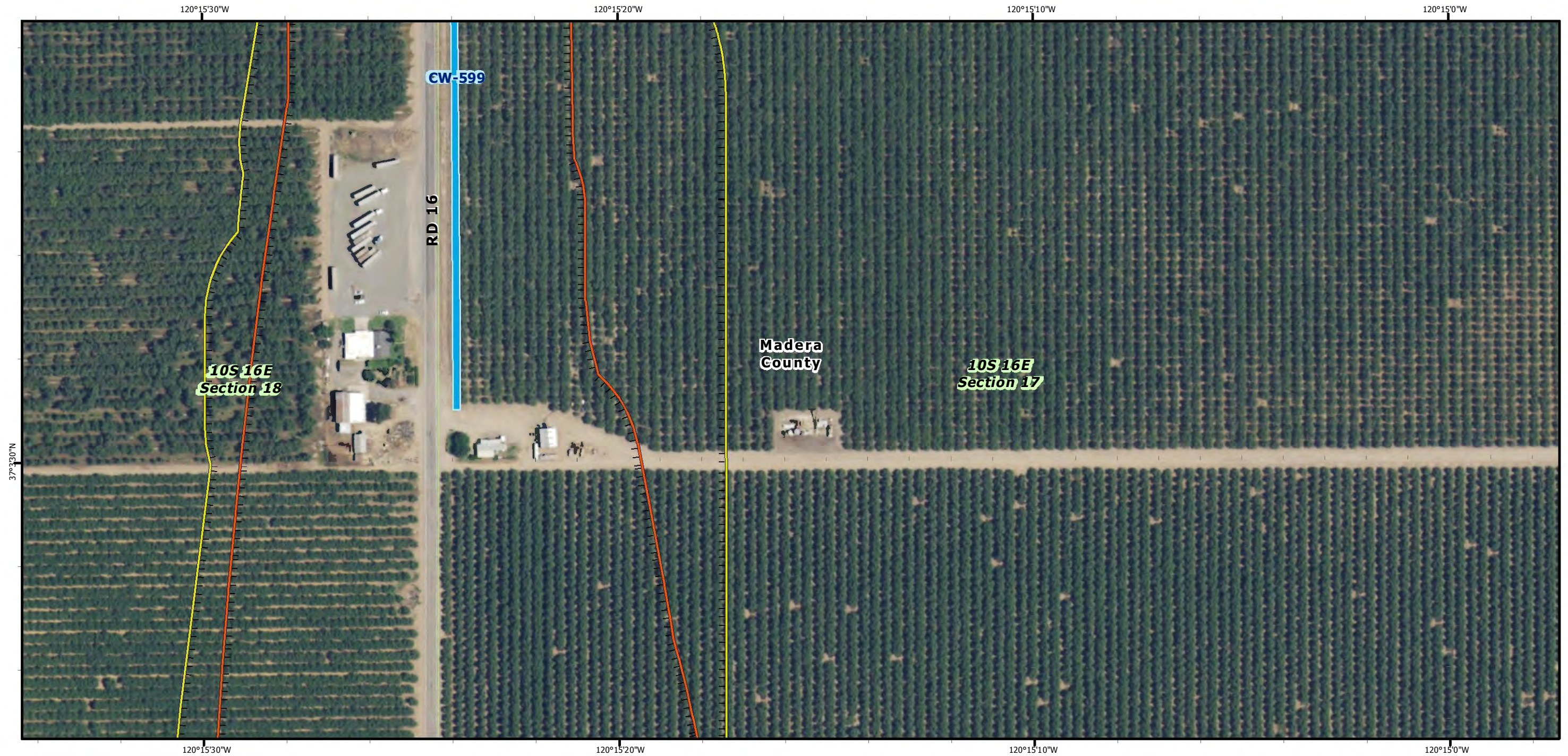


Notes:

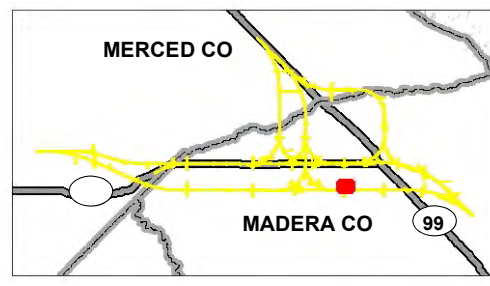
1. Base Map Source: NAIP, USDA 2016
2. Imagery Source: NAIP 2012-2016
3. 2011 Delineation Data Source (Authority and FRA 2012)
4. USGS Topo Quad: Chowchilla

Field Survey Dates: June and August 2013, December 2014, April 2015, and August and September 2016
 Drawn By/Date: Daniel Schiff, Kate Carpenter, Alex Gole, Alex Angier, Bill Parker (2010-2018)

Wetland Delineation



- | | | |
|--|-----------------------------------|------------------------------|
| Wetland Study Area Boundary | Data Point (DP-#) | Vernal Pool (VP) |
| Merced to Fresno 2011 Delineation Area | Photo Station (PS-#) | Other Waters |
| Accessed Parcel | Wetlands | Natural Watercourse (NW) |
| Township & Range | Palustrine Forested Wetland (PFW) | Constructed Watercourse (CW) |
| Section | Seasonal Wetland (SW) | Constructed Basin (CB) |
| PFW-001 Wetland Feature ID | | |

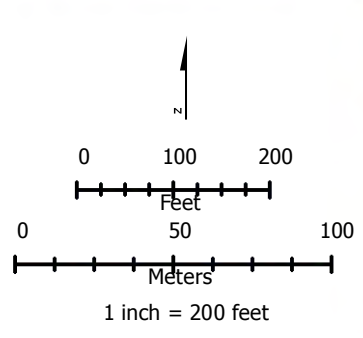
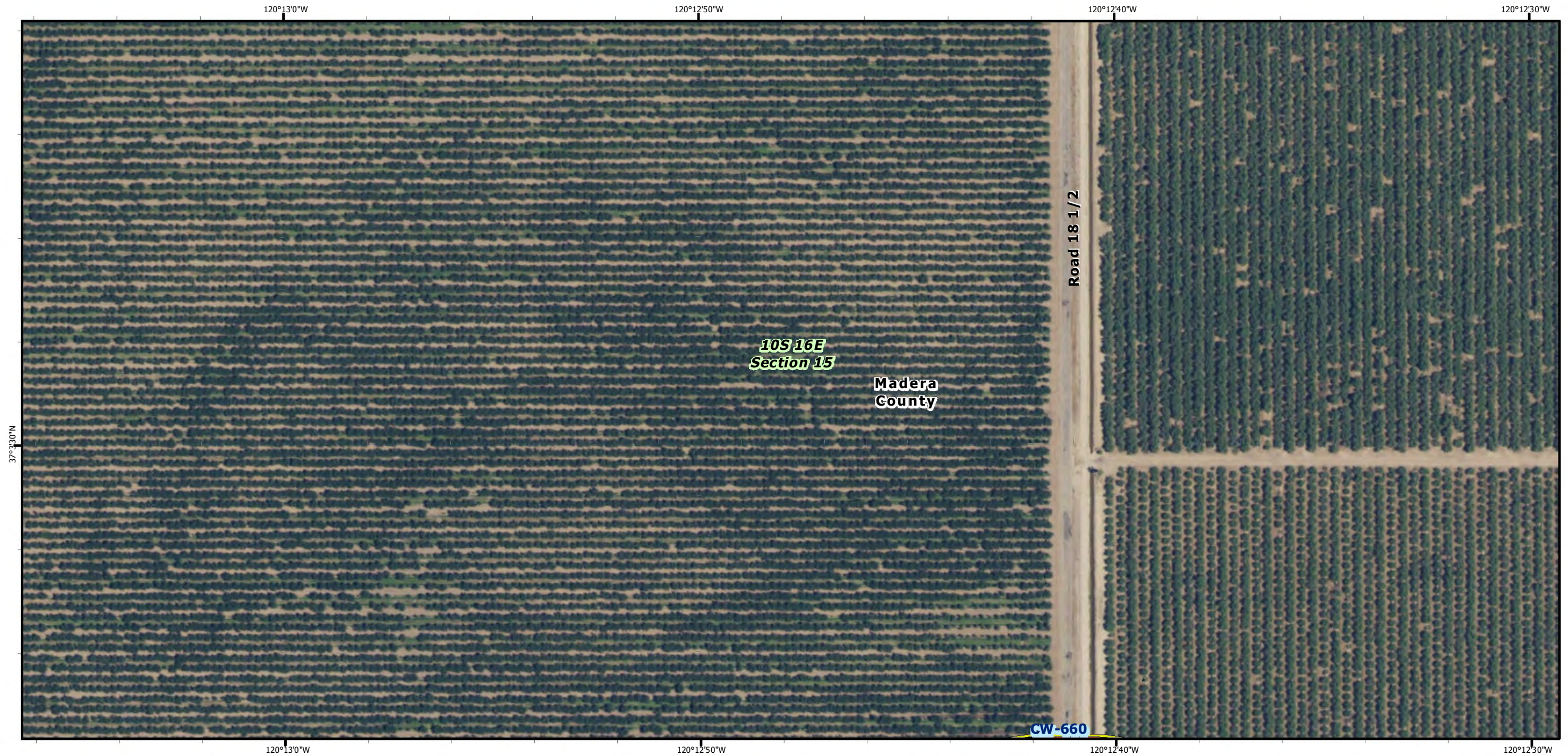


Notes:

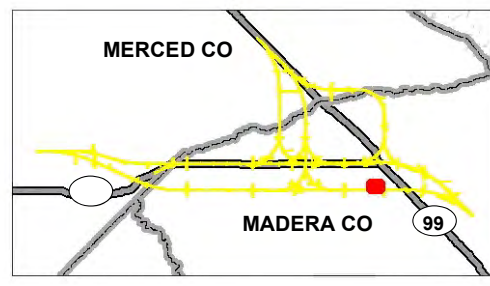
1. Base Map Source: NAIP, USDA 2016
2. Imagery Source: NAIP 2012-2016
3. 2011 Delineation Data Source (Authority and FRA 2012)
4. USGS Topo Quad: Chowchilla, Berenda

Field Survey Dates: June and August 2013, December 2014, April 2015, and August and September 2016
 Drawn By/Date: Daniel Schiff, Kate Carpenter, Alex Gole, Alex Angier, Bill Parker (2010-2018)

Wetland Delineation



Wetland Study Area Boundary	Data Point (DP-#)	Vernal Pool (VP)
Merced to Fresno 2011 Delineation Area	Photo Station (PS-#)	Other Waters
Accessed Parcel	Wetlands	Natural Watercourse (NW)
Township & Range	Palustrine Forested Wetland (PFW)	Constructed Watercourse (CW)
Section	Seasonal Wetland (SW)	Constructed Basin (CB)
PFW-001 Wetland Feature ID		



Notes:

1. Base Map Source: NAIP, USDA 2016
2. Imagery Source: NAIP 2012-2016
3. 2011 Delineation Data Source (Authority and FRA 2012)
4. USGS Topo Quad: Berenda

Field Survey Dates: June and August 2013, December 2014, April 2015, and August and September 2016
 Drawn By/Date: Daniel Schiff, Kate Carpenter, Alex Gole, Alex Angier, Bill Parker (2010-2018)

Wetland Delineation



1 inch = 200 feet

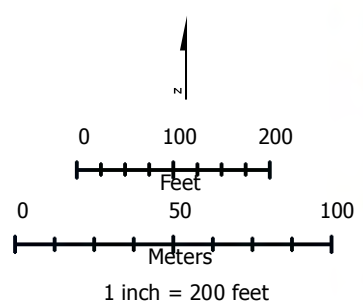

Wetland Study Area Boundary	Data Point (DP-#)	Vernal Pool (VP)
Merced to Fresno 2011 Delineation Area	Photo Station (PS-#)	Other Waters
Accessed Parcel	Wetlands	Natural Watercourse (NW)
Township & Range	Palustrine Forested Wetland (PFW)	Constructed Watercourse (CW)
Section	Seasonal Wetland (SW)	Constructed Basin (CB)
PFW-001 Wetland Feature ID		

Notes:

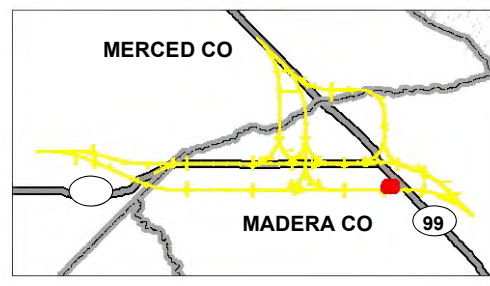
1. Base Map Source: NAIP, USDA 2016
2. Imagery Source: NAIP 2012-2016
3. 2011 Delineation Data Source (Authority and FRA 2012)
4. USGS Topo Quad: Berenda

Field Survey Dates: June and August 2013, December 2014, April 2015, and August and September 2016
 Drawn By/Date: Daniel Schiff, Kate Carpenter, Alex Gole, Alex Angier, Bill Parker (2010-2018)

Wetland Delineation



Wetland Study Area Boundary	Data Point (DP-#)	Vernal Pool (VP)
Merced to Fresno 2011 Delineation Area	Photo Station (PS-#)	Other Waters
Accessed Parcel	Wetlands	Natural Watercourse (NW)
Township & Range	Palustrine Forested Wetland (PFW)	Constructed Watercourse (CW)
Section	Seasonal Wetland (SW)	Constructed Basin (CB)
PFW-001 Wetland Feature ID		

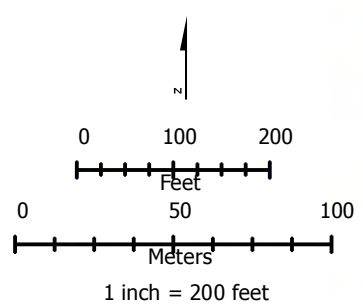
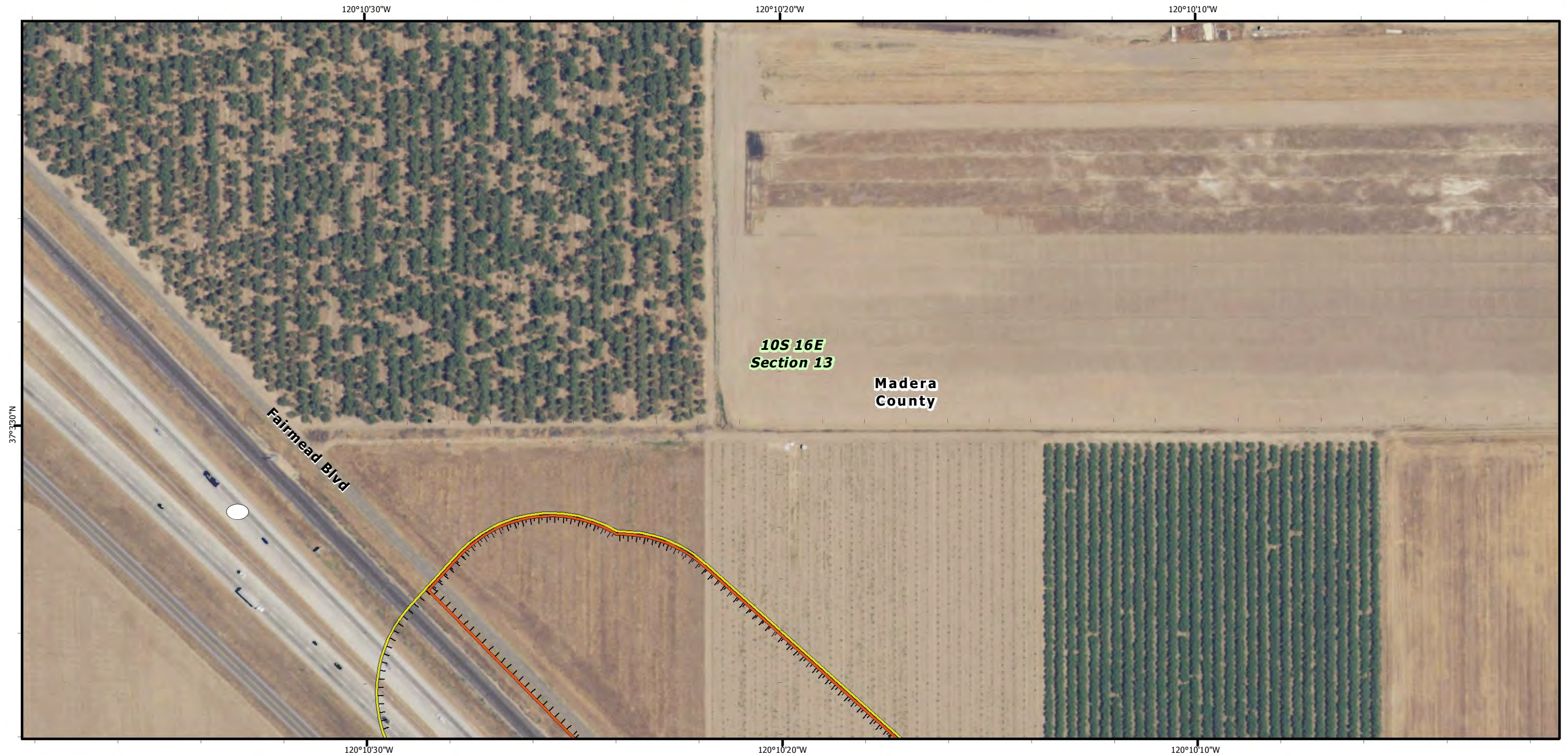


Notes:

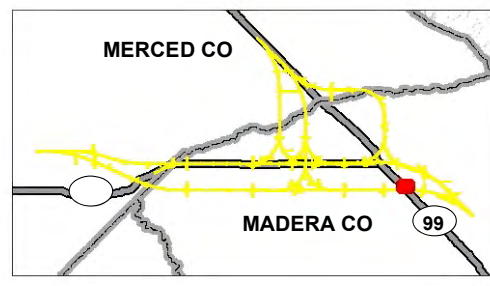
1. Base Map Source: NAIP, USDA 2016
2. Imagery Source: NAIP 2012-2016
3. 2011 Delineation Data Source (Authority and FRA 2012)
4. USGS Topo Quad: Berenda

Field Survey Dates: June and August 2013, December 2014, April 2015, and August and September 2016
 Drawn By/Date: Daniel Schiff, Kate Carpenter, Alex Gole, Alex Angier, Bill Parker (2010-2018)

Wetland Delineation



Wetland Study Area Boundary	Data Point (DP-#)	Vernal Pool (VP)
Merced to Fresno 2011 Delineation Area	Photo Station (PS-#)	Other Waters
Accessed Parcel	Wetlands	Natural Watercourse (NW)
Township & Range	Palustrine Forested Wetland (PFW)	Constructed Watercourse (CW)
Section	Seasonal Wetland (SW)	Constructed Basin (CB)
PFW-001 Wetland Feature ID		

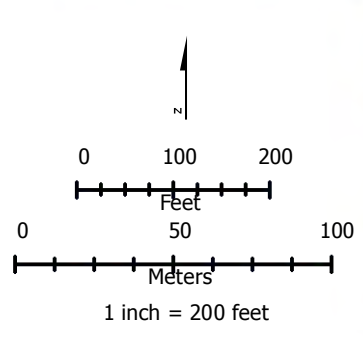



Notes:

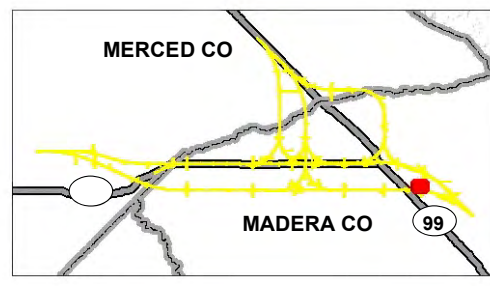
1. Base Map Source: NAIP, USDA 2016
2. Imagery Source: NAIP 2012-2016
3. 2011 Delineation Data Source (Authority and FRA 2012)
4. USGS Topo Quad: Berenda

Field Survey Dates: June and August 2013, December 2014, April 2015, and August and September 2016
 Drawn By/Date: Daniel Schiff, Kate Carpenter, Alex Gole, Alex Angier, Bill Parker (2010-2018)

Wetland Delineation



Wetland Study Area Boundary	Data Point (DP-#)	Vernal Pool (VP)
Merced to Fresno 2011 Delineation Area	Photo Station (PS-#)	Other Waters
Accessed Parcel	Wetlands	Natural Watercourse (NW)
Township & Range	Palustrine Forested Wetland (PFW)	Constructed Watercourse (CW)
Section	Seasonal Wetland (SW)	Constructed Basin (CB)
PFW-001 Wetland Feature ID		

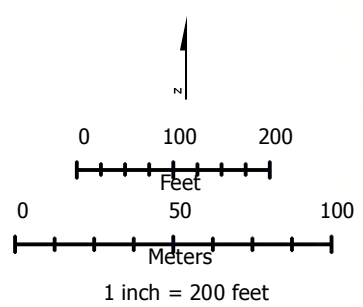


Notes:

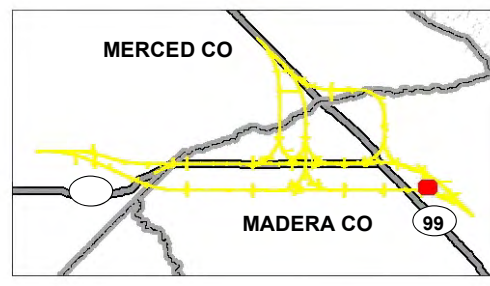
1. Base Map Source: NAIP, USDA 2016
2. Imagery Source: NAIP 2012-2016
3. 2011 Delineation Data Source (Authority and FRA 2012)
4. USGS Topo Quad: Berenda

Field Survey Dates: June and August 2013, December 2014, April 2015, and August and September 2016
 Drawn By/Date: Daniel Schiff, Kate Carpenter, Alex Gole, Alex Angier, Bill Parker (2010-2018)

Wetland Delineation



- | | | |
|--|-----------------------------------|------------------------------|
| Wetland Study Area Boundary | Data Point (DP-#) | Vernal Pool (VP) |
| Merced to Fresno 2011 Delineation Area | Photo Station (PS-#) | Other Waters |
| Accessed Parcel | Wetlands | Natural Watercourse (NW) |
| Township & Range | Palustrine Forested Wetland (PFW) | Constructed Watercourse (CW) |
| Section | Seasonal Wetland (SW) | Constructed Basin (CB) |
| PFW-001 Wetland Feature ID | | |

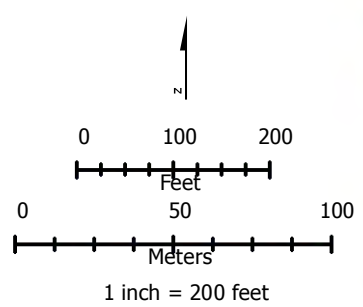
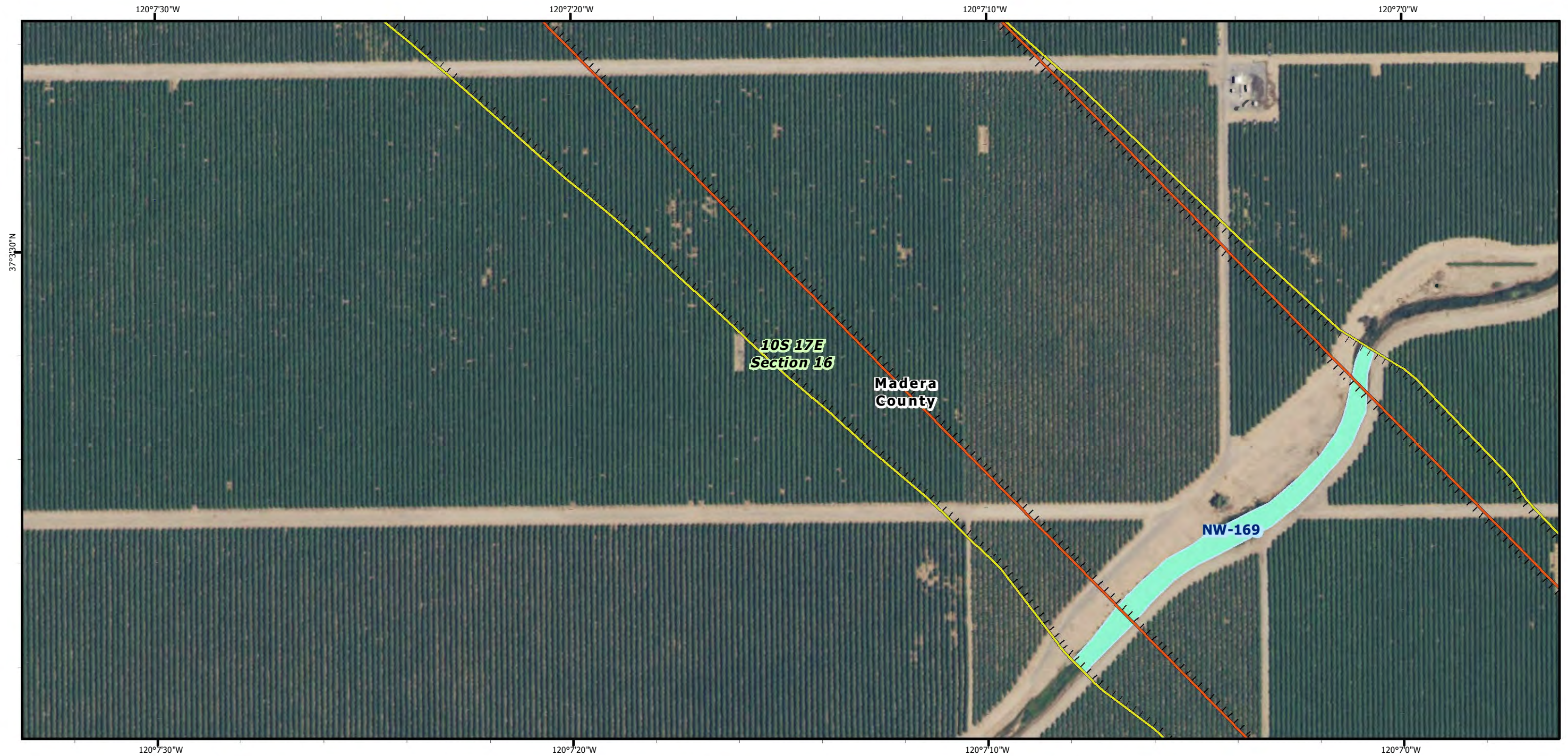


Notes:

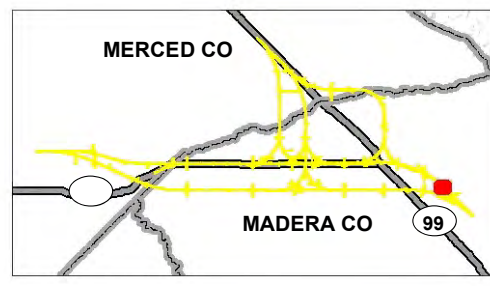
1. Base Map Source: NAIP, USDA 2016
2. Imagery Source: NAIP 2012-2016
3. 2011 Delineation Data Source (Authority and FRA 2012)
4. USGS Topo Quad: Berenda

Field Survey Dates: June and August 2013, December 2014, April 2015, and August and September 2016
 Drawn By/Date: Daniel Schiff, Kate Carpenter, Alex Gole, Alex Angier, Bill Parker (2010-2018)

Wetland Delineation



Wetland Study Area Boundary	Data Point (DP-#)	Vernal Pool (VP)
Merced to Fresno 2011 Delineation Area	Photo Station (PS-#)	Other Waters
Accessed Parcel	Wetlands	Natural Watercourse (NW)
Township & Range	Palustrine Forested Wetland (PFW)	Constructed Watercourse (CW)
Section	Seasonal Wetland (SW)	Constructed Basin (CB)
PFW-001 Wetland Feature ID		

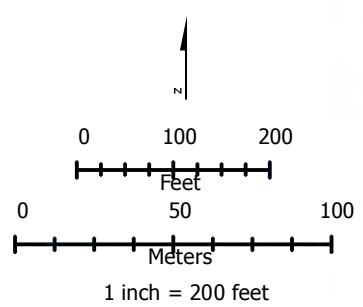


Notes:

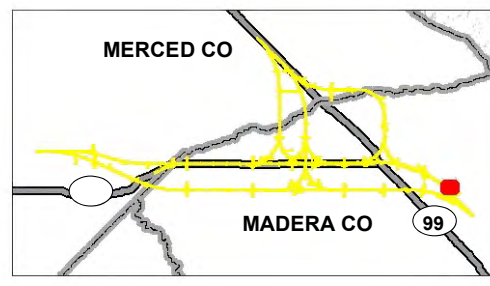
1. Base Map Source: NAIP, USDA 2016
2. Imagery Source: NAIP 2012-2016
3. 2011 Delineation Data Source (Authority and FRA 2012)
4. USGS Topo Quad: Berenda, Kismet

Field Survey Dates: June and August 2013, December 2014, April 2015, and August and September 2016
 Drawn By/Date: Daniel Schiff, Kate Carpenter, Alex Gole, Alex Angier, Bill Parker (2010-2018)

Wetland Delineation



Wetland Study Area Boundary	Data Point (DP-#)	Vernal Pool (VP)
Merced to Fresno 2011 Delineation Area	Photo Station (PS-#)	Other Waters
Accessed Parcel	Wetlands	Natural Watercourse (NW)
Township & Range	Palustrine Forested Wetland (PFW)	Constructed Watercourse (CW)
Section	Seasonal Wetland (SW)	Constructed Basin (CB)
PFW-001 Wetland Feature ID		



Notes:

1. Base Map Source: NAIP, USDA 2016
2. Imagery Source: NAIP 2012-2016
3. 2011 Delineation Data Source (Authority and FRA 2012)
4. USGS Topo Quad: Kismet

Field Survey Dates: June and August 2013, December 2014, April 2015, and August and September 2016
 Drawn By/Date: Daniel Schiff, Kate Carpenter, Alex Gole, Alex Angier, Bill Parker (2010-2018)

Wetland Delineation