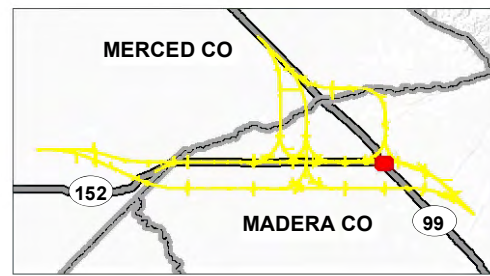


- |                                        |                                   |                              |
|----------------------------------------|-----------------------------------|------------------------------|
| Wetland Study Area Boundary            | Data Point (DP-#)                 | Vernal Pool (VP)             |
| Merced to Fresno 2011 Delineation Area | Photo Station (PS-#)              | <b>Other Waters</b>          |
| Accessed Parcel                        | <b>Wetlands</b>                   | Natural Watercourse (NW)     |
| Township & Range                       | Palustrine Forested Wetland (PFW) | Constructed Watercourse (CW) |
| Section                                | Seasonal Wetland (SW)             | Constructed Basin (CB)       |
| <b>PFW-001</b> Wetland Feature ID      |                                   |                              |

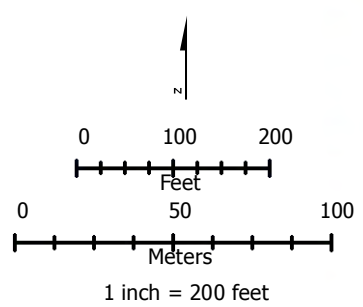


**Notes:**

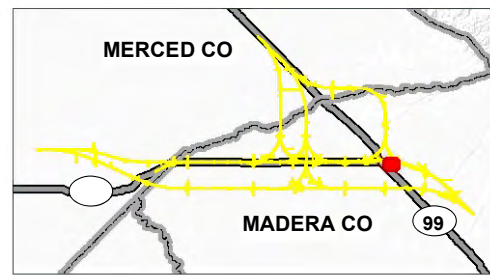
1. Base Map Source: NAIP, USDA 2016
2. Imagery Source: NAIP 2012-2016
3. 2011 Delineation Data Source (Authority and FRA 2012)
4. USGS Topo Quad: Berenda

Field Survey Dates: June and August 2013, December 2014, April 2015, and August and September 2016  
 Drawn By/Date: Daniel Schiff, Kate Carpenter, Alex Gole, Alex Angier, Bill Parker (2010-2018)

**Wetland Delineation**



Wetland Study Area Boundary	Data Point (DP-#)	Vernal Pool (VP)
Merced to Fresno 2011 Delineation Area	Photo Station (PS-#)	<b>Other Waters</b>
Accessed Parcel	<b>Wetlands</b>	Natural Watercourse (NW)
Township & Range	Palustrine Forested Wetland (PFW)	Constructed Watercourse (CW)
Section	Seasonal Wetland (SW)	Constructed Basin (CB)
<b>PFW-001</b> Wetland Feature ID		

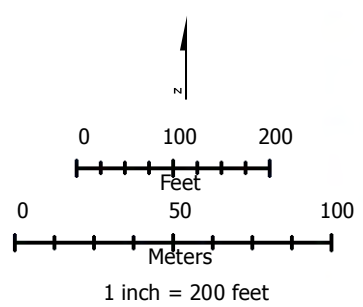
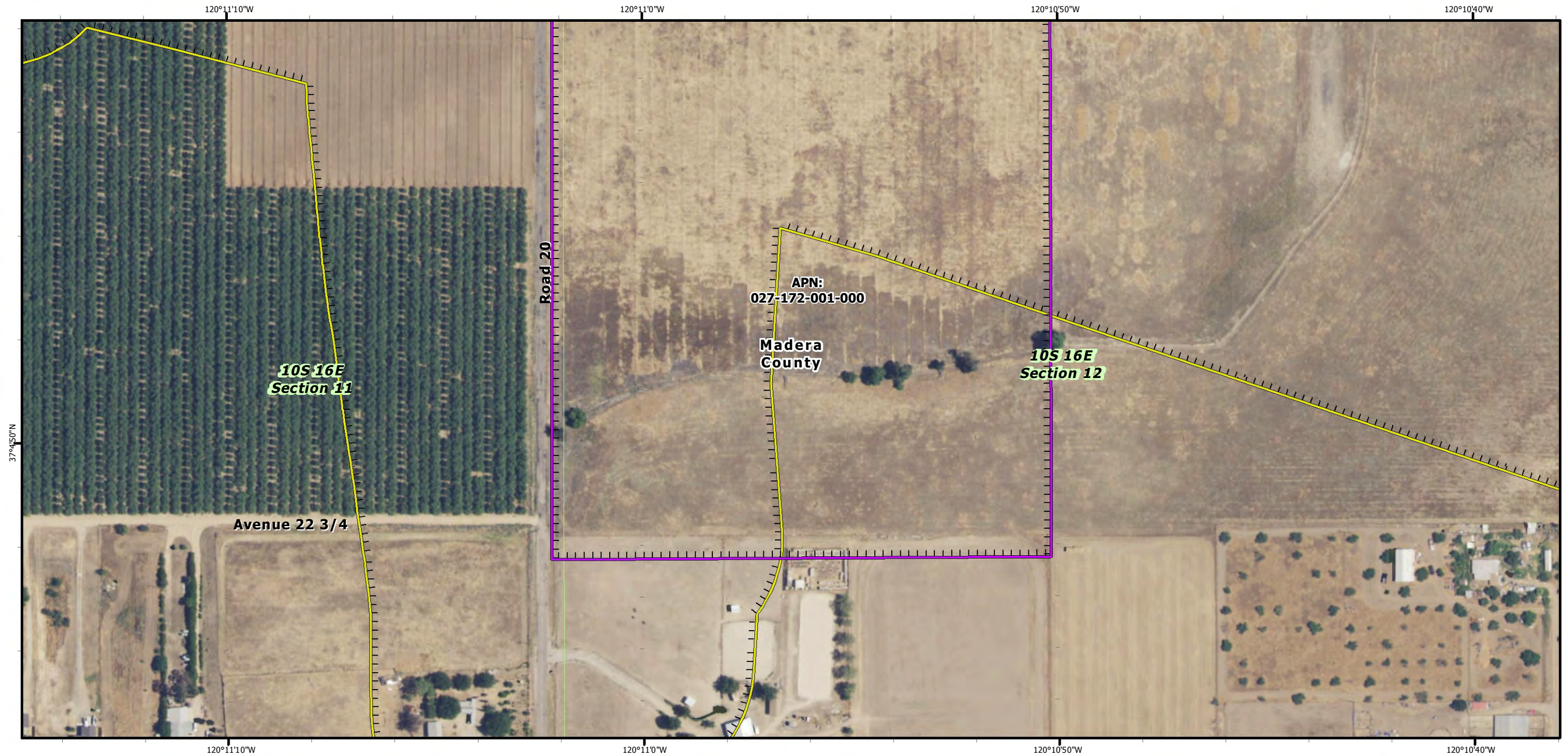


**Notes:**

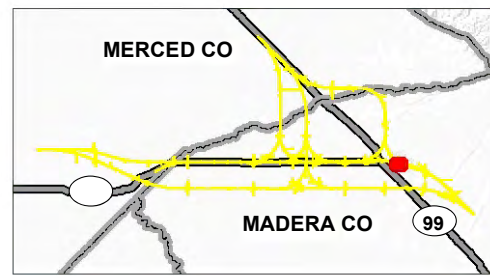
1. Base Map Source: NAIP, USDA 2016
2. Imagery Source: NAIP 2012-2016
3. 2011 Delineation Data Source (Authority and FRA 2012)
4. USGS Topo Quad: Berenda

Field Survey Dates: June and August 2013, December 2014, April 2015, and August and September 2016  
 Drawn By/Date: Daniel Schiff, Kate Carpenter, Alex Gole, Alex Angier, Bill Parker (2010-2018)

**Wetland Delineation**



Wetland Study Area Boundary	Data Point (DP-#)	Vernal Pool (VP)
Merced to Fresno 2011 Delineation Area	Photo Station (PS-#)	<b>Other Waters</b>
Accessed Parcel	<b>Wetlands</b>	Natural Watercourse (NW)
Township & Range	Palustrine Forested Wetland (PFW)	Constructed Watercourse (CW)
Section	Seasonal Wetland (SW)	Constructed Basin (CB)
PFW-001 Wetland Feature ID		

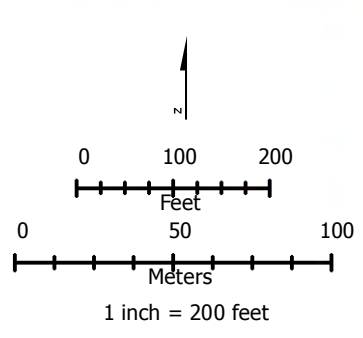
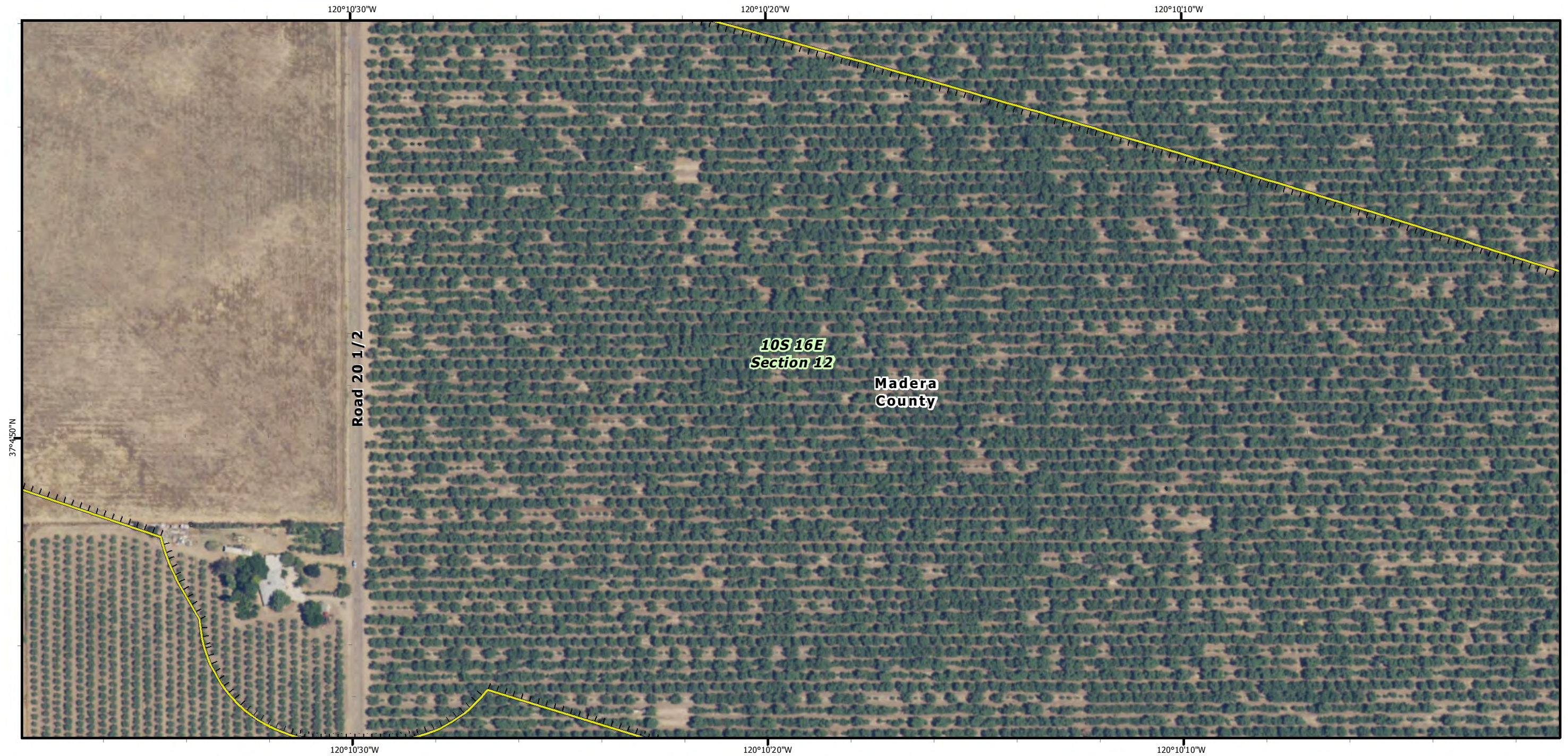


**Notes:**

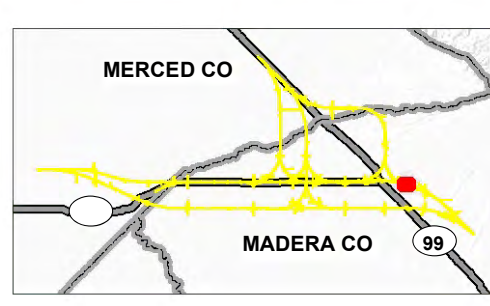
1. Base Map Source: NAIP, USDA 2016
2. Imagery Source: NAIP 2012-2016
3. 2011 Delineation Data Source (Authority and FRA 2012)
4. USGS Topo Quad: Berenda

Field Survey Dates: June and August 2013, December 2014, April 2015, and August and September 2016  
 Drawn By/Date: Daniel Schiff, Kate Carpenter, Alex Gole, Alex Angier, Bill Parker (2010-2018)

**Wetland Delineation**



Wetland Study Area Boundary	Data Point (DP-#)	Vernal Pool (VP)
Merced to Fresno 2011 Delineation Area	Photo Station (PS-#)	<b>Other Waters</b>
Accessed Parcel	<b>Wetlands</b>	Natural Watercourse (NW)
Township & Range	Palustrine Forested Wetland (PFW)	Constructed Watercourse (CW)
Section	Seasonal Wetland (SW)	Constructed Basin (CB)
<b>PFW-001</b> Wetland Feature ID		

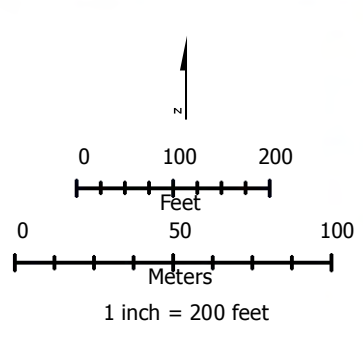
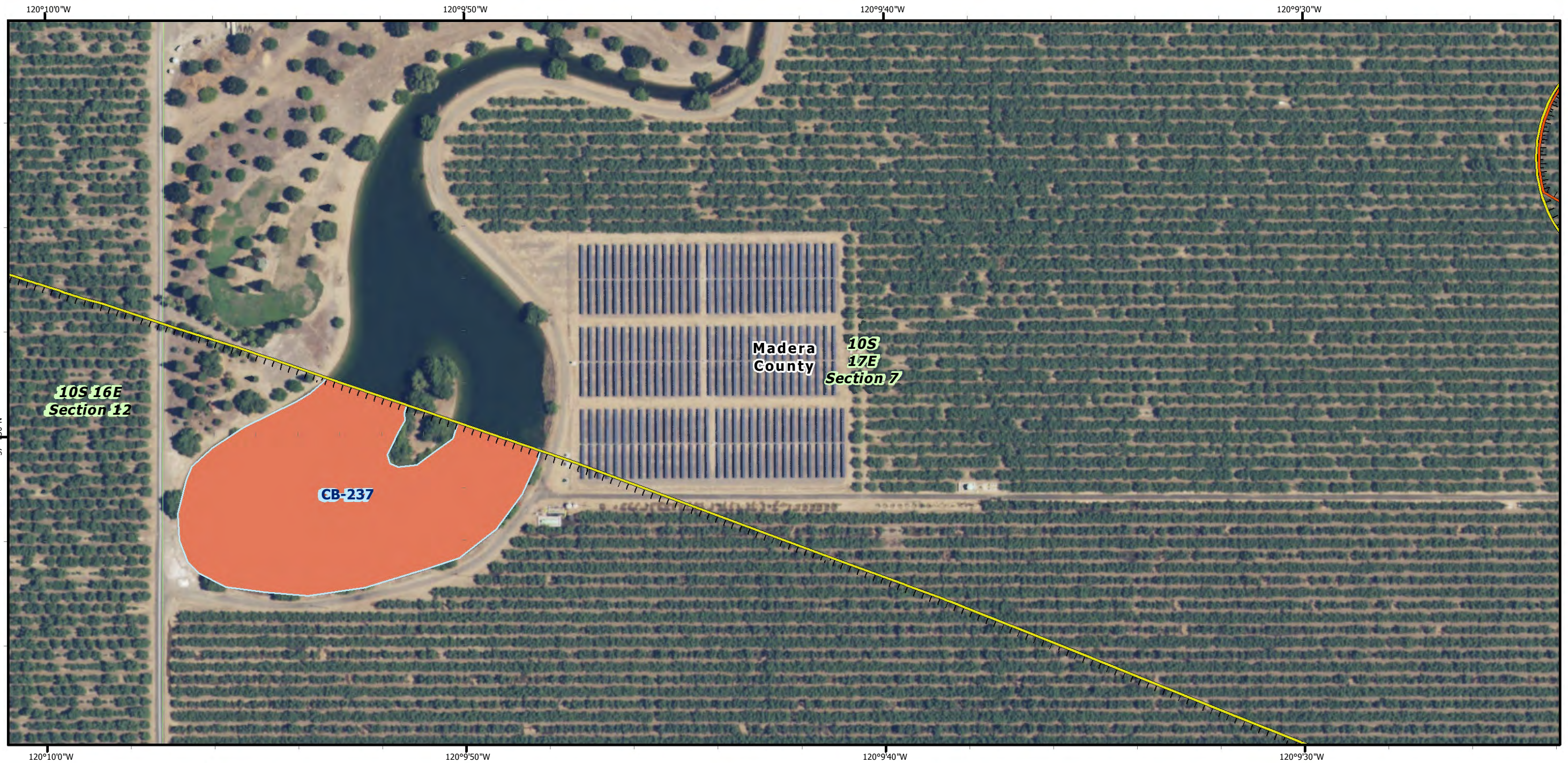


**Notes:**

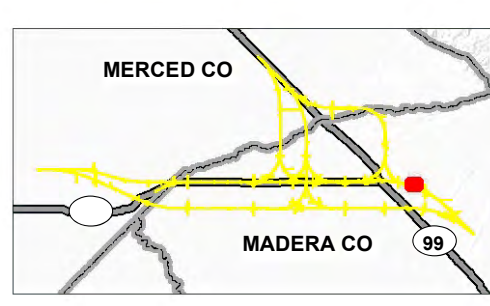
1. Base Map Source: NAIP, USDA 2016
2. Imagery Source: NAIP 2012-2016
3. 2011 Delineation Data Source (Authority and FRA 2012)
4. USGS Topo Quad: Berenda

Field Survey Dates: June and August 2013, December 2014, April 2015, and August and September 2016  
 Drawn By/Date: Daniel Schiff, Kate Carpenter, Alex Gole, Alex Angier, Bill Parker (2010-2018)

**Wetland Delineation**



Wetland Study Area Boundary	Data Point (DP-#)	Vernal Pool (VP)
Merced to Fresno 2011 Delineation Area	Photo Station (PS-#)	<b>Other Waters</b>
Accessed Parcel	<b>Wetlands</b>	Natural Watercourse (NW)
Township & Range	Palustrine Forested Wetland (PFW)	Constructed Watercourse (CW)
Section	Seasonal Wetland (SW)	Constructed Basin (CB)
<b>PFW-001</b> Wetland Feature ID		

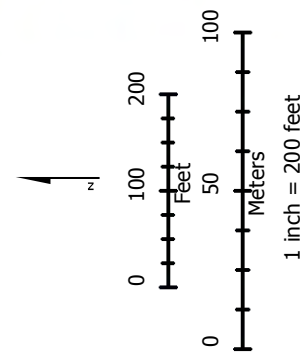



**Notes:**

1. Base Map Source: NAIP, USDA 2016
2. Imagery Source: NAIP 2012-2016
3. 2011 Delineation Data Source (Authority and FRA 2012)
4. USGS Topo Quad: Berenda

Field Survey Dates: June and August 2013, December 2014, April 2015, and August and September 2016  
 Drawn By/Date: Daniel Schiff, Kate Carpenter, Alex Gole, Alex Angier, Bill Parker (2010-2018)

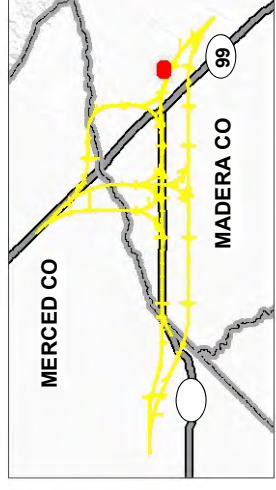
**Wetland Delineation**



- Wetland Study Area Boundary
- Merced to Fresno 2011 Delineation Area
- Accessed Parcel
- Township & Range
- Section
- PFW-001** Wetland Feature ID

- Data Point (DP-#)
  - Photo Station (PS-#)
- Wetlands**
- Palustrine Forested Wetland (PFW)
  - Seasonal Wetland (SW)

- Other Waters**
- Vernal Pool (VP)
  - Natural Watercourse (NW)
  - Constructed Watercourse (CW)
  - Constructed Basin (CB)



**Wetland Delineation**

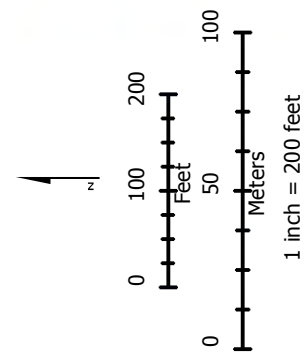
- Notes:**
1. Base Map Source: NAIP, USDA 2016
  2. Imagery Source: NAIP 2012-2016
  3. 2011 Delineation Data Source (Authority and FRA 2012)
  4. USGS Topo Quad: Berenda
- Field Survey Dates: June and August 2013, December 2014, April 2015, and August and September 2016  
 Drawn By/Date: Daniel Schiff, Kate Carpenter, Alex Gole, Alex Angier, Bill Parker (2010-2018)



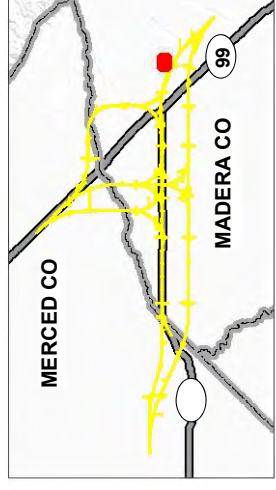
10S 17E  
Section 8

Madera  
County

Road 22 1/2

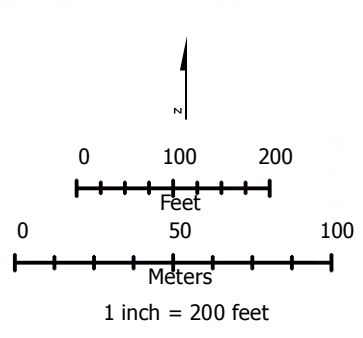


- Wetland Study Area Boundary
  - Merced to Fresno 2011 Delineation Area
  - Accessed Parcel
  - Township & Range
  - Section
  - PFW-001 Wetland Feature ID
- Data Point (DP-#)
  - Photo Station (PS-#)
- Wetlands**
  - Palustrine Forested Wetland (PFW)
  - Seasonal Wetland (SW)
- Other Waters**
  - Vernal Pool (VP)
  - Natural Watercourse (NW)
  - Constructed Watercourse (CW)
  - Constructed Basin (CB)

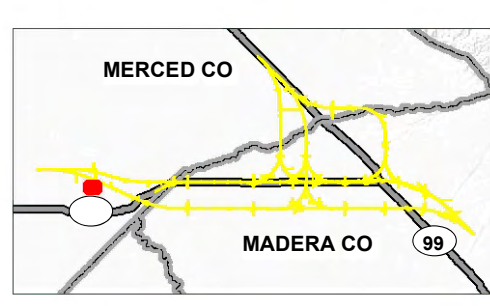


**Wetland Delineation**

- Notes:**
1. Base Map Source: NAIP, USDA 2016
  2. Imagery Source: NAIP 2012-2016
  3. 2011 Delineation Data Source (Authority and FRA 2012)
  4. USGS Topo Quad: Berenda
- Field Survey Dates: June and August 2013, December 2014, April 2015, and August and September 2016  
 Drawn By/Date: Daniel Schiff, Kate Carpenter, Alex Gole, Alex Angier, Bill Parker (2010-2018)



Wetland Study Area Boundary	Data Point (DP-#)	Vernal Pool (VP)
Merced to Fresno 2011 Delineation Area	Photo Station (PS-#)	<b>Other Waters</b>
Accessed Parcel	<b>Wetlands</b>	Natural Watercourse (NW)
Township & Range	Palustrine Forested Wetland (PFW)	Constructed Watercourse (CW)
Section	Seasonal Wetland (SW)	Constructed Basin (CB)
<b>PFW-001</b> Wetland Feature ID		



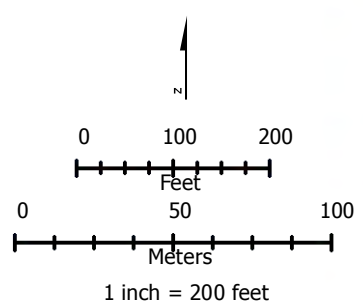
**Notes:**

1. Base Map Source: NAIP, USDA 2016
2. Imagery Source: NAIP 2012-2016
3. 2011 Delineation Data Source (Authority and FRA 2012)
4. USGS Topo Quad: Santa Rita Bridge

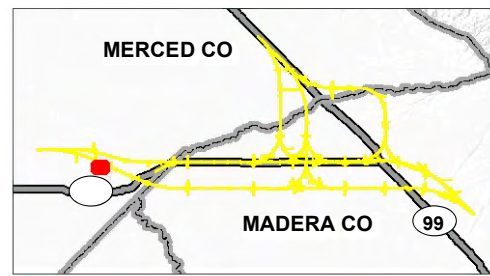
Field Survey Dates: June and August 2013, December 2014, April 2015, and August and September 2016  
 Drawn By/Date: Daniel Schiff, Kate Carpenter, Alex Gole, Alex Angier, Bill Parker (2010-2018)

**Wetland Delineation**





Wetland Study Area Boundary	Data Point (DP-#)	Vernal Pool (VP)
Merced to Fresno 2011 Delineation Area	Photo Station (PS-#)	<b>Other Waters</b>
Accessed Parcel	<b>Wetlands</b>	Natural Watercourse (NW)
Township & Range	Palustrine Forested Wetland (PFW)	Constructed Watercourse (CW)
Section	Seasonal Wetland (SW)	Constructed Basin (CB)
<b>PFW-001</b> Wetland Feature ID		

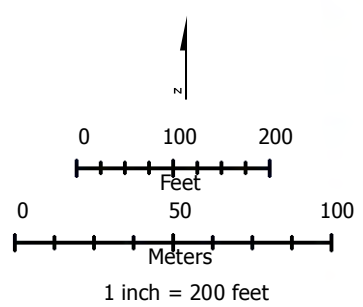


**Notes:**

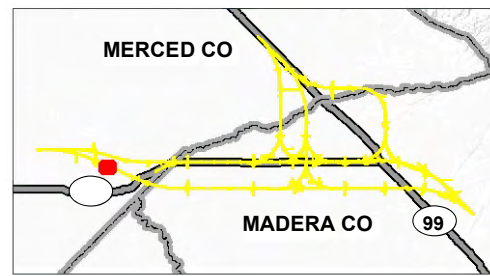
1. Base Map Source: NAIP, USDA 2016
2. Imagery Source: NAIP 2012-2016
3. 2011 Delineation Data Source (Authority and FRA 2012)
4. USGS Topo Quad: Santa Rita Bridge

Field Survey Dates: June and August 2013, December 2014, April 2015, and August and September 2016  
 Drawn By/Date: Daniel Schiff, Kate Carpenter, Alex Gole, Alex Angier, Bill Parker (2010-2018)

**Wetland Delineation**



Wetland Study Area Boundary	Data Point (DP-#)	Vernal Pool (VP)
Merced to Fresno 2011 Delineation Area	Photo Station (PS-#)	<b>Other Waters</b>
Accessed Parcel	<b>Wetlands</b>	Natural Watercourse (NW)
Township & Range	Palustrine Forested Wetland (PFW)	Constructed Watercourse (CW)
Section	Seasonal Wetland (SW)	Constructed Basin (CB)
PFW-001 Wetland Feature ID		

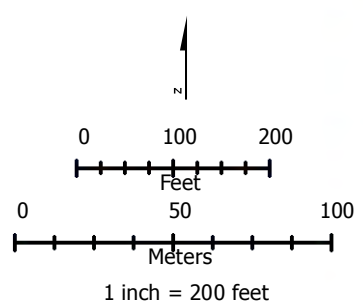
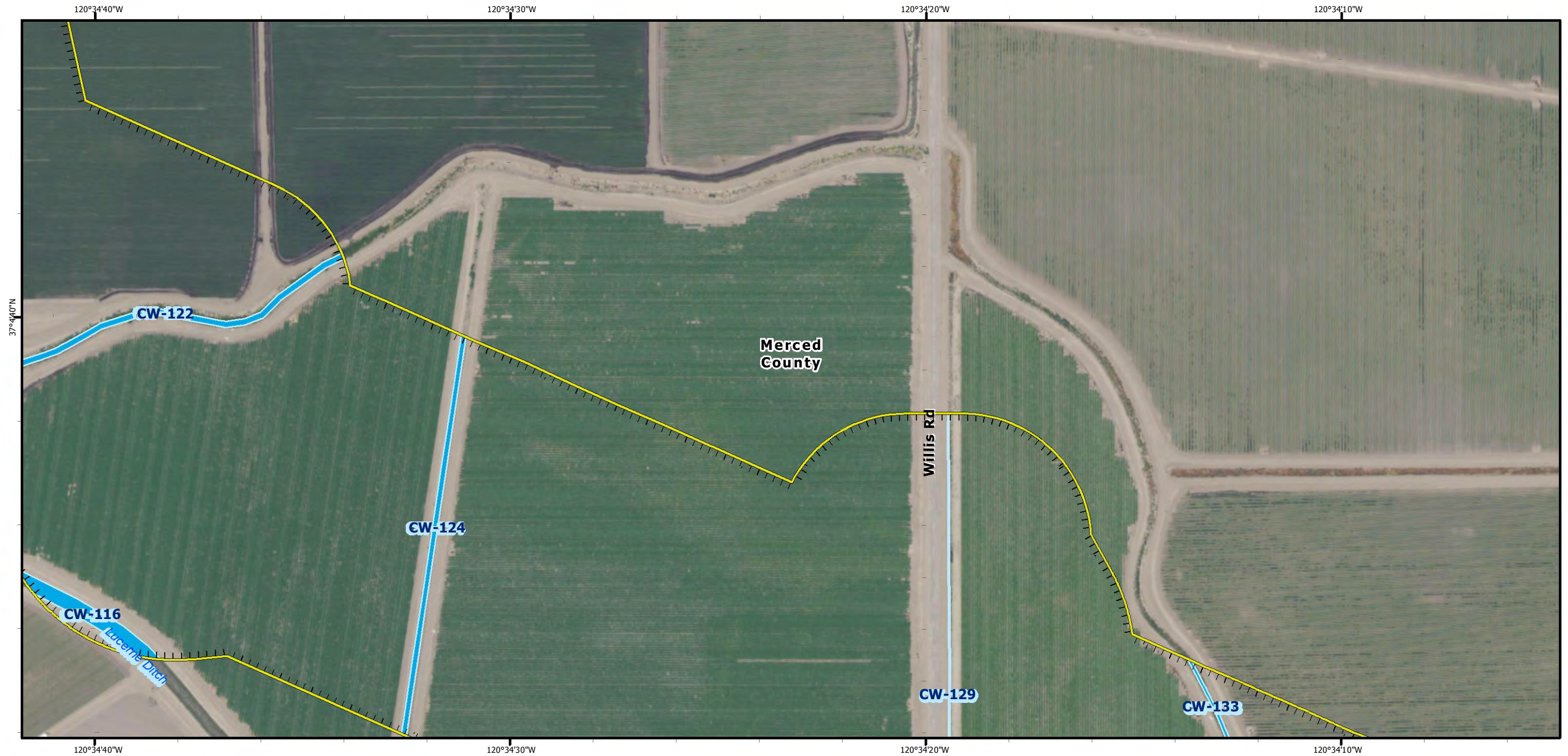


**Notes:**

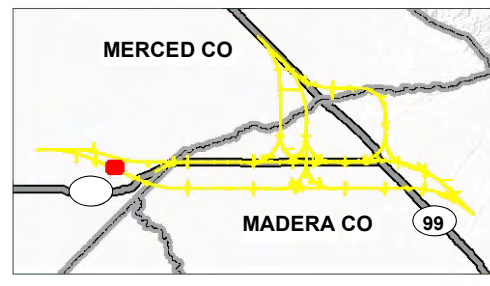
1. Base Map Source: NAIP, USDA 2016
2. Imagery Source: NAIP 2012-2016
3. 2011 Delineation Data Source (Authority and FRA 2012)
4. USGS Topo Quad: Santa Rita Bridge

Field Survey Dates: June and August 2013, December 2014, April 2015, and August and September 2016  
 Drawn By/Date: Daniel Schiff, Kate Carpenter, Alex Gole, Alex Angier, Bill Parker (2010-2018)

**Wetland Delineation**



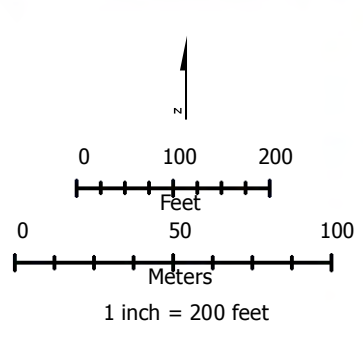
Wetland Study Area Boundary	Data Point (DP-#)	Vernal Pool (VP)
Merced to Fresno 2011 Delineation Area	Photo Station (PS-#)	<b>Other Waters</b>
Accessed Parcel		Natural Watercourse (NW)
Township & Range	<b>Wetlands</b>	Constructed Watercourse (CW)
Section	Palustrine Forested Wetland (PFW)	Constructed Basin (CB)
<b>PFW-001</b> Wetland Feature ID	Seasonal Wetland (SW)	



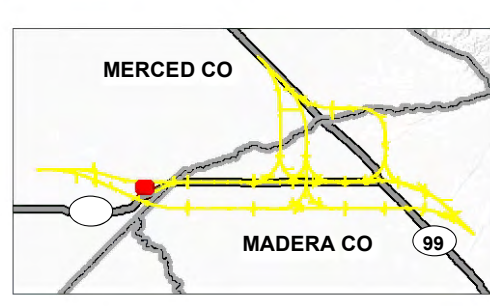
**Notes:**

1. Base Map Source: NAIP, USDA 2016
2. Imagery Source: NAIP 2012-2016
3. 2011 Delineation Data Source (Authority and FRA 2012)
4. USGS Topo Quad: Santa Rita Bridge

Field Survey Dates: June and August 2013, December 2014, April 2015, and August and September 2016  
 Drawn By/Date: Daniel Schiff, Kate Carpenter, Alex Gole, Alex Angier, Bill Parker (2010-2018)



Wetland Study Area Boundary	Data Point (DP-#)	Vernal Pool (VP)
Merced to Fresno 2011 Delineation Area	Photo Station (PS-#)	<b>Other Waters</b>
Accessed Parcel	<b>Wetlands</b>	Natural Watercourse (NW)
Township & Range	Palustrine Forested Wetland (PFW)	Constructed Watercourse (CW)
Section	Seasonal Wetland (SW)	Constructed Basin (CB)
<b>PFW-001</b> Wetland Feature ID		

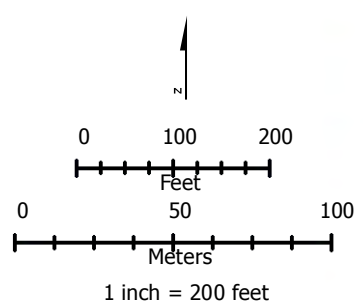
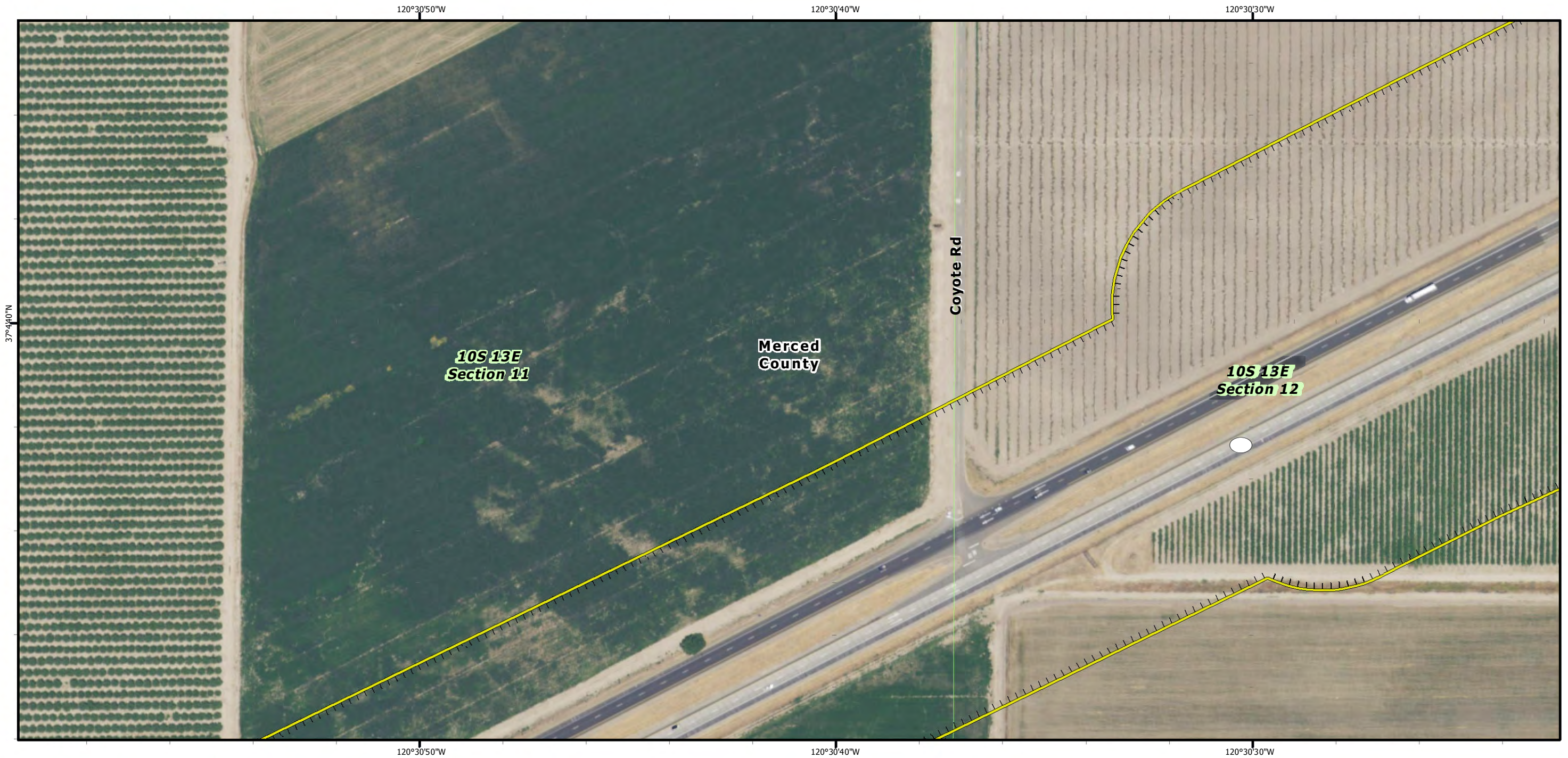


**Notes:**

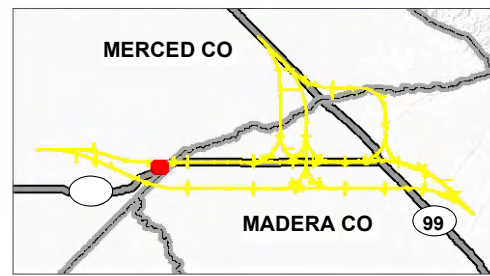
1. Base Map Source: NAIP, USDA 2016
2. Imagery Source: NAIP 2012-2016
3. 2011 Delineation Data Source (Authority and FRA 2012)
4. USGS Topo Quad: Santa Rita Bridge

Field Survey Dates: June and August 2013, December 2014, April 2015, and August and September 2016  
 Drawn By/Date: Daniel Schiff, Kate Carpenter, Alex Gole, Alex Angier, Bill Parker (2010-2018)

**Wetland Delineation**



Wetland Study Area Boundary	Data Point (DP-#)	Vernal Pool (VP)
Merced to Fresno 2011 Delineation Area	Photo Station (PS-#)	<b>Other Waters</b>
Accessed Parcel	<b>Wetlands</b>	Natural Watercourse (NW)
Township & Range	Palustrine Forested Wetland (PFW)	Constructed Watercourse (CW)
Section	Seasonal Wetland (SW)	Constructed Basin (CB)
<b>PFW-001</b> Wetland Feature ID		

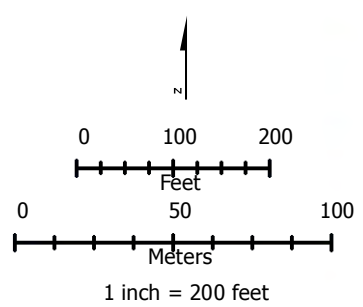
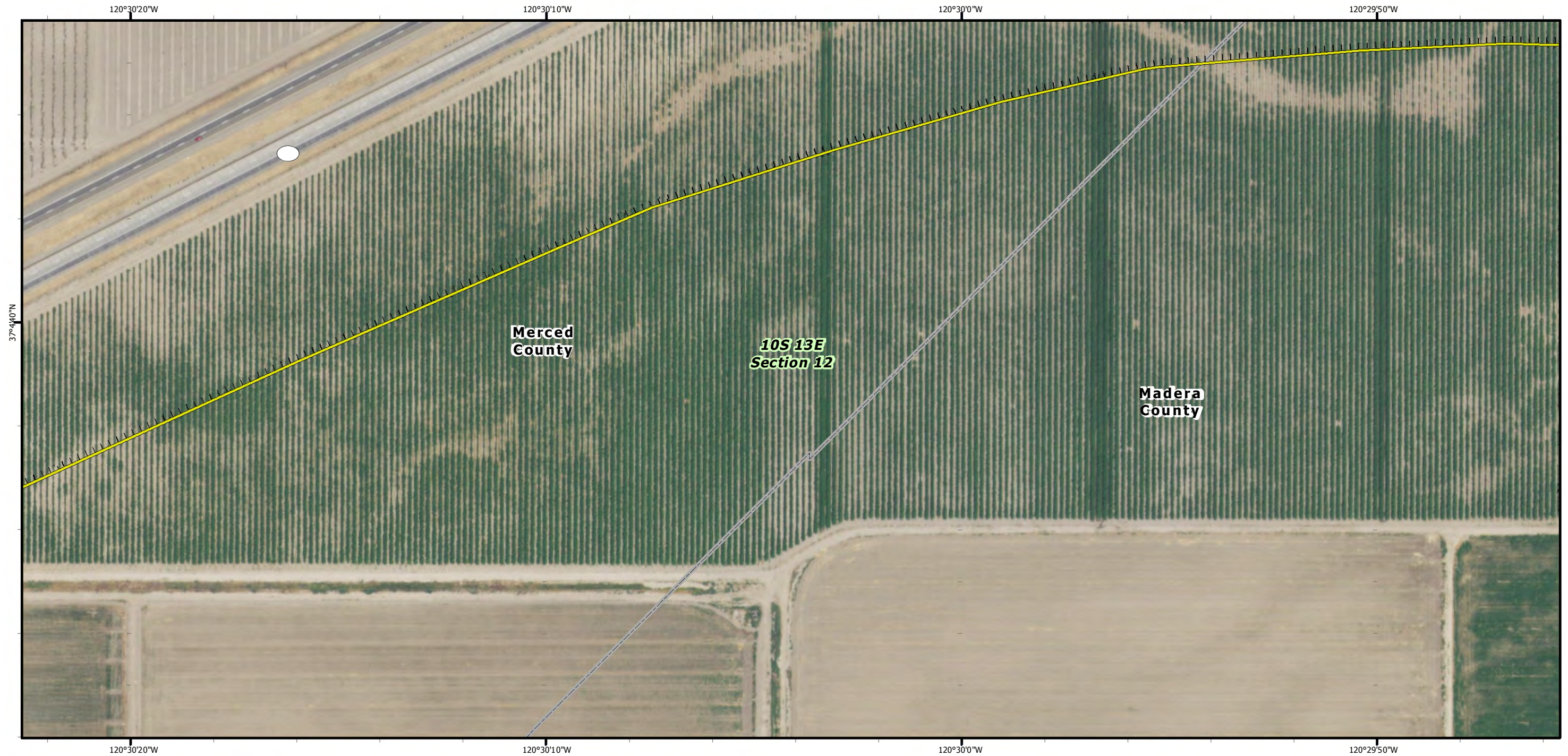


**Notes:**

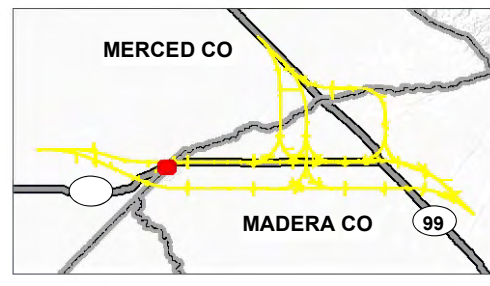
1. Base Map Source: NAIP, USDA 2016
2. Imagery Source: NAIP 2012-2016
3. 2011 Delineation Data Source (Authority and FRA 2012)
4. USGS Topo Quad: Santa Rita Bridge

Field Survey Dates: June and August 2013, December 2014, April 2015, and August and September 2016  
 Drawn By/Date: Daniel Schiff, Kate Carpenter, Alex Gole, Alex Angier, Bill Parker (2010-2018)

**Wetland Delineation**



Wetland Study Area Boundary	Data Point (DP-#)	Vernal Pool (VP)
Merced to Fresno 2011 Delineation Area	Photo Station (PS-#)	<b>Other Waters</b>
Accessed Parcel	<b>Wetlands</b>	Natural Watercourse (NW)
Township & Range	Palustrine Forested Wetland (PFW)	Constructed Watercourse (CW)
Section	Seasonal Wetland (SW)	Constructed Basin (CB)
<b>PFW-001</b> Wetland Feature ID		

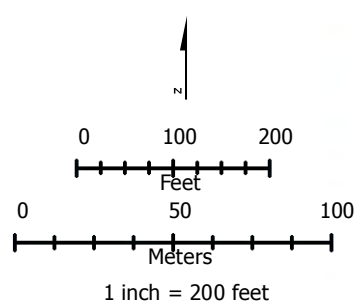



**Notes:**

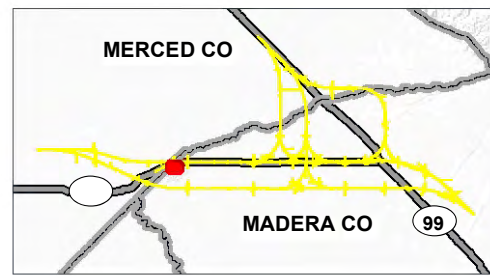
1. Base Map Source: NAIP, USDA 2016
2. Imagery Source: NAIP 2012-2016
3. 2011 Delineation Data Source (Authority and FRA 2012)
4. USGS Topo Quad: Santa Rita Bridge, Bliss Ranch

Field Survey Dates: June and August 2013, December 2014, April 2015, and August and September 2016  
 Drawn By/Date: Daniel Schiff, Kate Carpenter, Alex Gole, Alex Angier, Bill Parker (2010-2018)

**Wetland Delineation**



Wetland Study Area Boundary	Data Point (DP-#)	Vernal Pool (VP)
Merced to Fresno 2011 Delineation Area	Photo Station (PS-#)	<b>Other Waters</b>
Accessed Parcel	<b>Wetlands</b>	Natural Watercourse (NW)
Township & Range	Palustrine Forested Wetland (PFW)	Constructed Watercourse (CW)
Section	Seasonal Wetland (SW)	Constructed Basin (CB)
PFW-001 Wetland Feature ID		

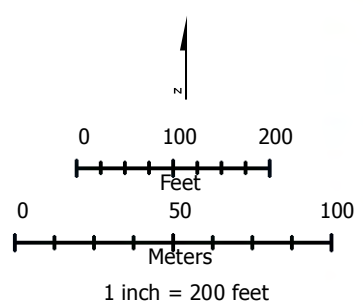



**Notes:**

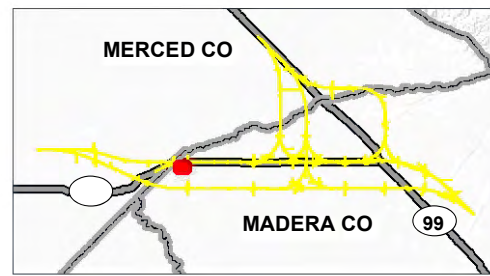
1. Base Map Source: NAIP, USDA 2016
2. Imagery Source: NAIP 2012-2016
3. 2011 Delineation Data Source (Authority and FRA 2012)
4. USGS Topo Quad: Bliss Ranch

Field Survey Dates: June and August 2013, December 2014, April 2015, and August and September 2016  
 Drawn By/Date: Daniel Schiff, Kate Carpenter, Alex Gole, Alex Angier, Bill Parker (2010-2018)

**Wetland Delineation**



Wetland Study Area Boundary	Data Point (DP-#)	Vernal Pool (VP)
Merced to Fresno 2011 Delineation Area	Photo Station (PS-#)	<b>Other Waters</b>
Accessed Parcel	<b>Wetlands</b>	Natural Watercourse (NW)
Township & Range	Palustrine Forested Wetland (PFW)	Constructed Watercourse (CW)
Section	Seasonal Wetland (SW)	Constructed Basin (CB)
<b>PFW-001</b> Wetland Feature ID		



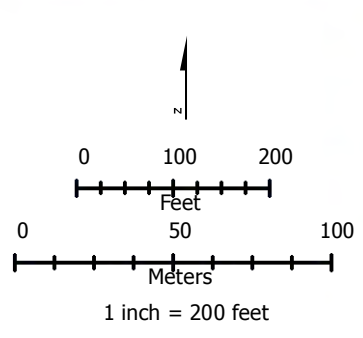
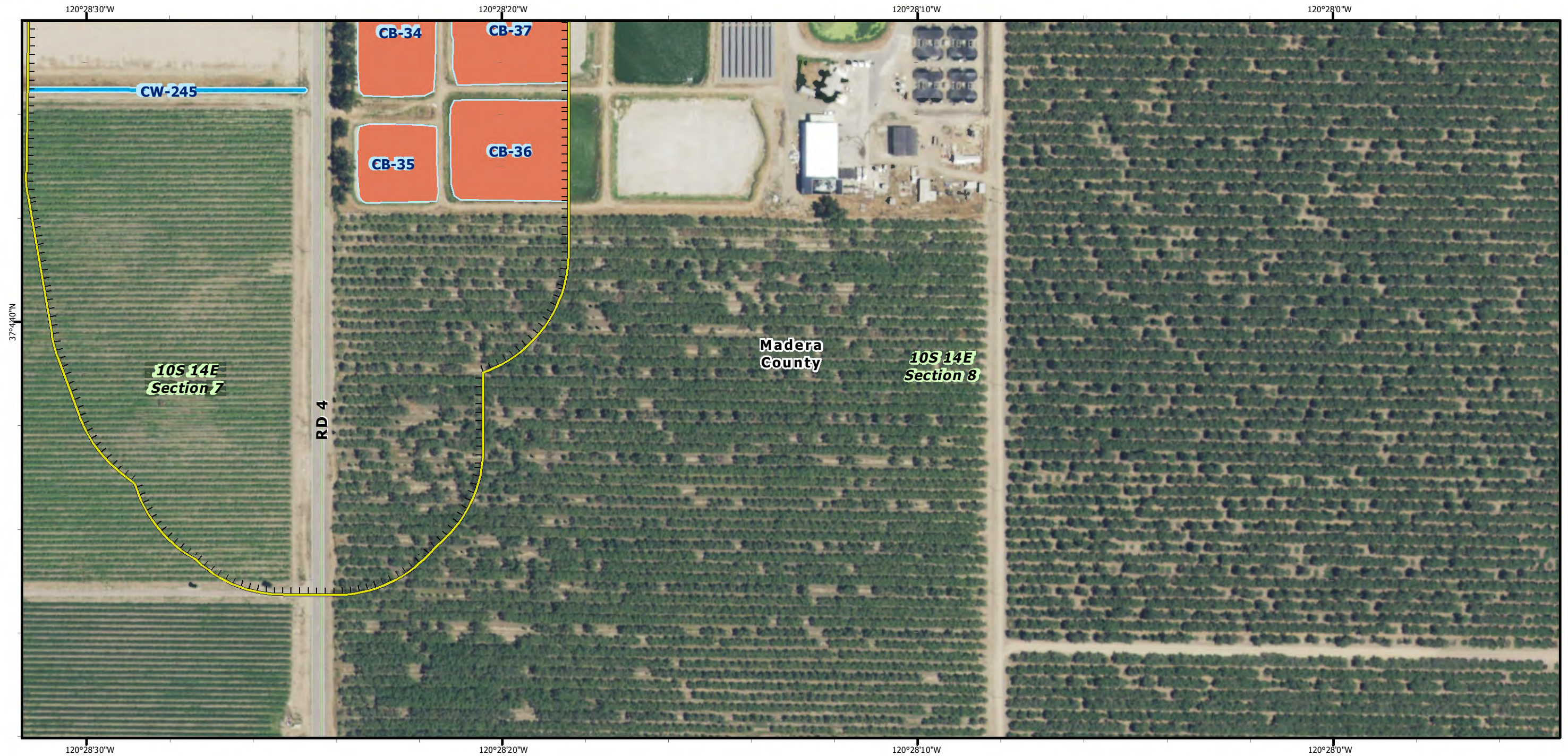
**Notes:**

1. Base Map Source: NAIP, USDA 2016
2. Imagery Source: NAIP 2012-2016
3. 2011 Delineation Data Source (Authority and FRA 2012)
4. USGS Topo Quad: Bliss Ranch

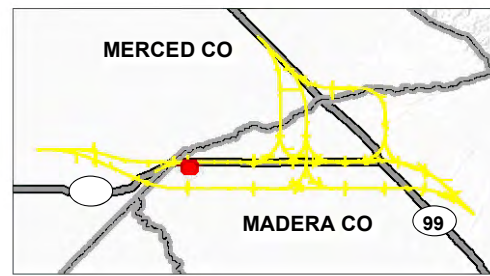
Field Survey Dates: June and August 2013, December 2014, April 2015, and August and September 2016  
 Drawn By/Date: Daniel Schiff, Kate Carpenter, Alex Gole, Alex Angier, Bill Parker (2010-2018)

**Wetland Delineation**





Wetland Study Area Boundary	Data Point (DP-#)	Vernal Pool (VP)
Merced to Fresno 2011 Delineation Area	Photo Station (PS-#)	<b>Other Waters</b>
Accessed Parcel	<b>Wetlands</b>	Natural Watercourse (NW)
Township & Range	Palustrine Forested Wetland (PFW)	Constructed Watercourse (CW)
Section	Seasonal Wetland (SW)	Constructed Basin (CB)
<b>PFW-001</b> Wetland Feature ID		

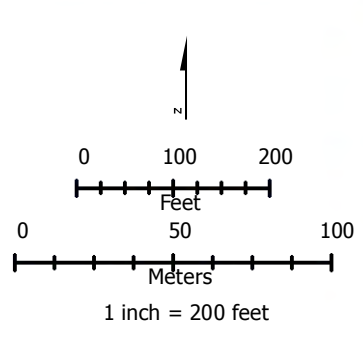



**Notes:**

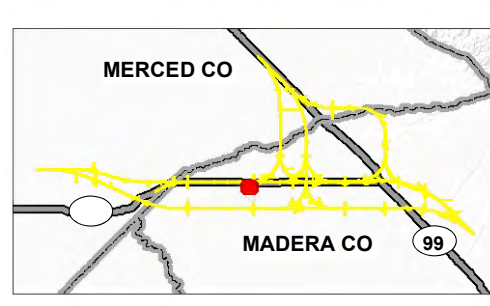
1. Base Map Source: NAIP, USDA 2016
2. Imagery Source: NAIP 2012-2016
3. 2011 Delineation Data Source (Authority and FRA 2012)
4. USGS Topo Quad: Bliss Ranch

Field Survey Dates: June and August 2013, December 2014, April 2015, and August and September 2016  
 Drawn By/Date: Daniel Schiff, Kate Carpenter, Alex Gole, Alex Angier, Bill Parker (2010-2018)

**Wetland Delineation**



Wetland Study Area Boundary	Data Point (DP-#)	Vernal Pool (VP)
Merced to Fresno 2011 Delineation Area	Photo Station (PS-#)	<b>Other Waters</b>
Accessed Parcel	<b>Wetlands</b>	Natural Watercourse (NW)
Township & Range	Palustrine Forested Wetland (PFW)	Constructed Watercourse (CW)
Section	Seasonal Wetland (SW)	Constructed Basin (CB)
<b>PFW-001</b> Wetland Feature ID		

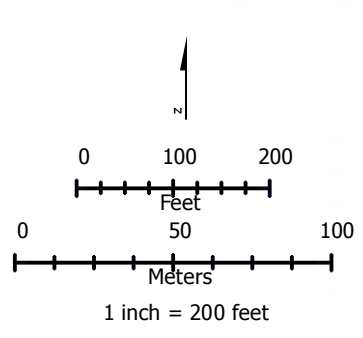
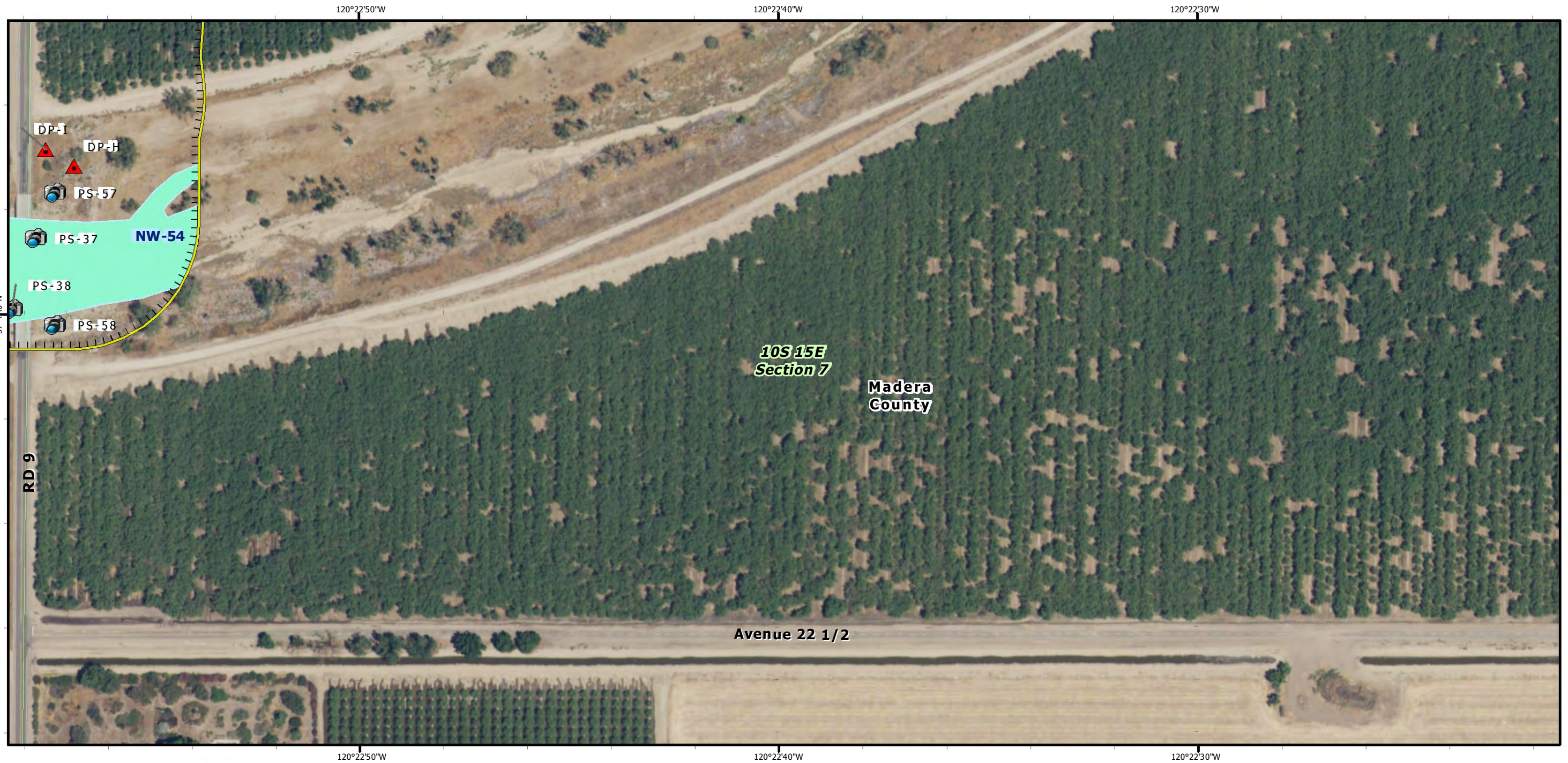


**Notes:**

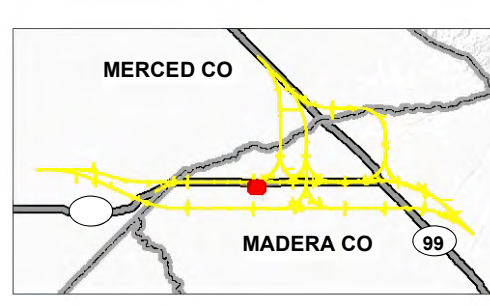
1. Base Map Source: NAIP, USDA 2016
2. Imagery Source: NAIP 2012-2016
3. 2011 Delineation Data Source (Authority and FRA 2012)
4. USGS Topo Quad: Bliss Ranch

Field Survey Dates: June and August 2013, December 2014, April 2015, and August and September 2016  
 Drawn By/Date: Daniel Schiff, Kate Carpenter, Alex Gole, Alex Angier, Bill Parker (2010-2018)

**Wetland Delineation**



Wetland Study Area Boundary	Data Point (DP-#)	Vernal Pool (VP)
Merced to Fresno 2011 Delineation Area	Photo Station (PS-#)	<b>Other Waters</b>
Accessed Parcel	<b>Wetlands</b>	Natural Watercourse (NW)
Township & Range	Palustrine Forested Wetland (PFW)	Constructed Watercourse (CW)
Section	Seasonal Wetland (SW)	Constructed Basin (CB)
<b>PFW-001</b> Wetland Feature ID		

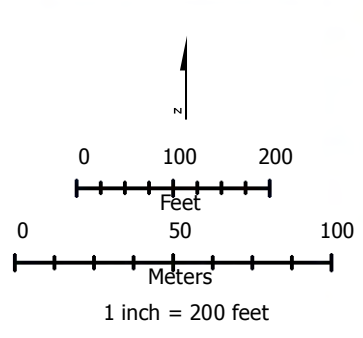


**Notes:**

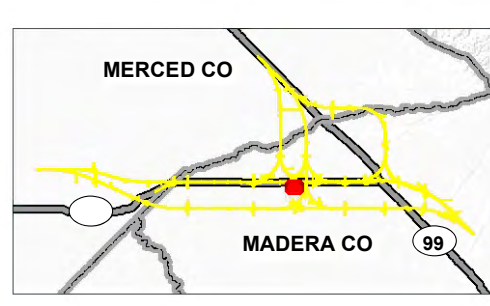
1. Base Map Source: NAIP, USDA 2016
2. Imagery Source: NAIP 2012-2016
3. 2011 Delineation Data Source (Authority and FRA 2012)
4. USGS Topo Quad: Bliss Ranch, Chowchilla

Field Survey Dates: June and August 2013, December 2014, April 2015, and August and September 2016  
 Drawn By/Date: Daniel Schiff, Kate Carpenter, Alex Gole, Alex Angier, Bill Parker (2010-2018)

**Wetland Delineation**



Wetland Study Area Boundary	Data Point (DP-#)	Vernal Pool (VP)
Merced to Fresno 2011 Delineation Area	Photo Station (PS-#)	<b>Other Waters</b>
Accessed Parcel	<b>Wetlands</b>	Natural Watercourse (NW)
Township & Range	Palustrine Forested Wetland (PFW)	Constructed Watercourse (CW)
Section	Seasonal Wetland (SW)	Constructed Basin (CB)
<b>PFW-001</b> Wetland Feature ID		

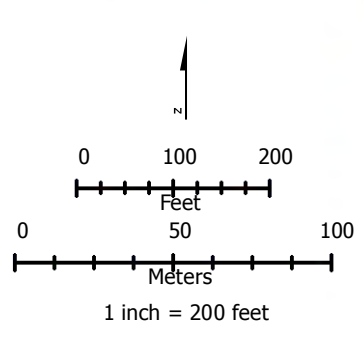
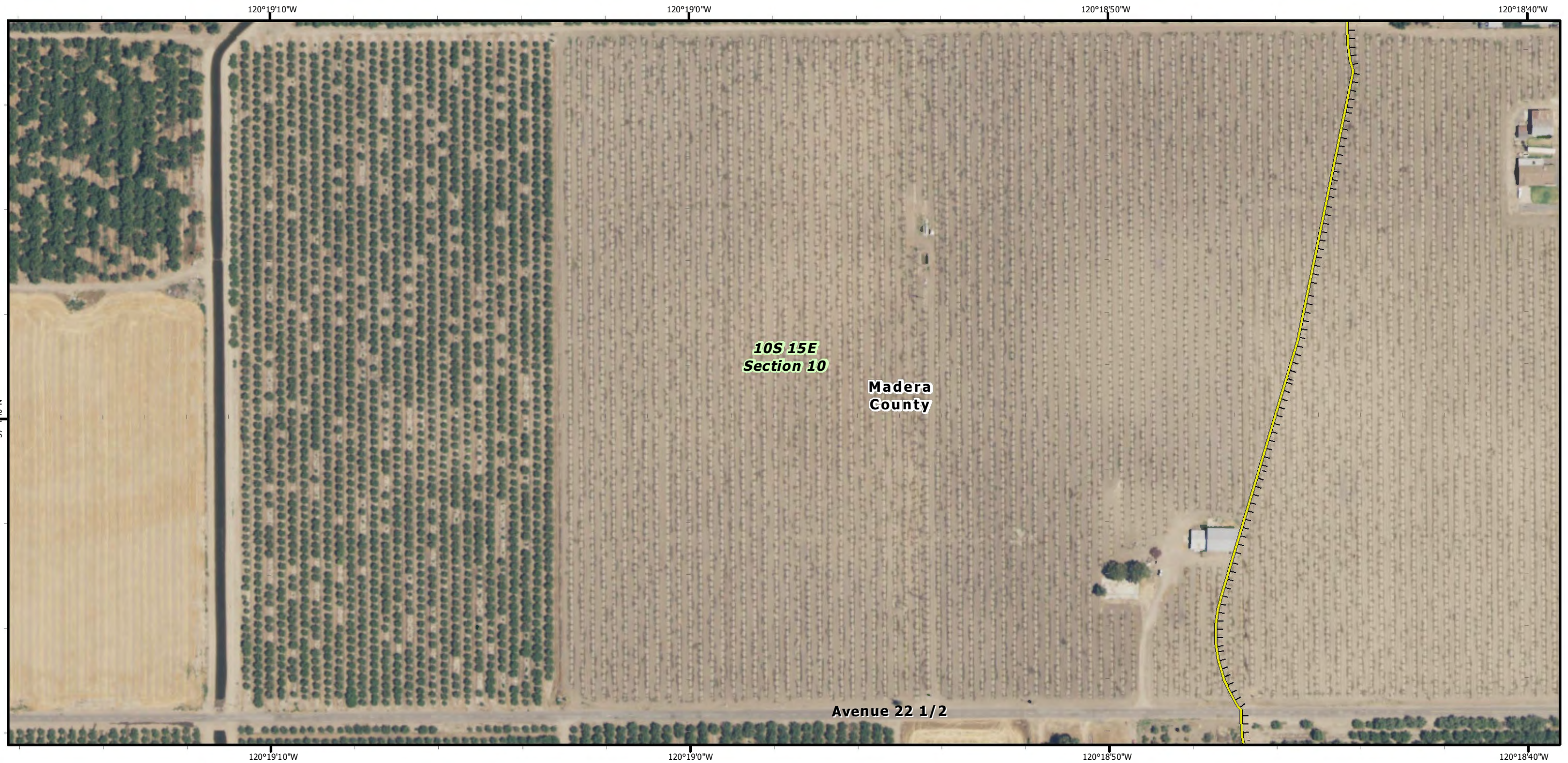


**Notes:**

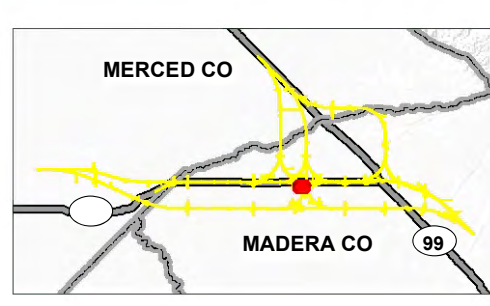
1. Base Map Source: NAIP, USDA 2016
2. Imagery Source: NAIP 2012-2016
3. 2011 Delineation Data Source (Authority and FRA 2012)
4. USGS Topo Quad: Chowchilla

Field Survey Dates: June and August 2013, December 2014, April 2015, and August and September 2016  
 Drawn By/Date: Daniel Schiff, Kate Carpenter, Alex Gole, Alex Angier, Bill Parker (2010-2018)

**Wetland Delineation**



Wetland Study Area Boundary	Data Point (DP-#)	Vernal Pool (VP)
Merced to Fresno 2011 Delineation Area	Photo Station (PS-#)	<b>Other Waters</b>
Accessed Parcel	<b>Wetlands</b>	Natural Watercourse (NW)
Township & Range	Palustrine Forested Wetland (PFW)	Constructed Watercourse (CW)
Section	Seasonal Wetland (SW)	Constructed Basin (CB)
<b>PFW-001</b> Wetland Feature ID		

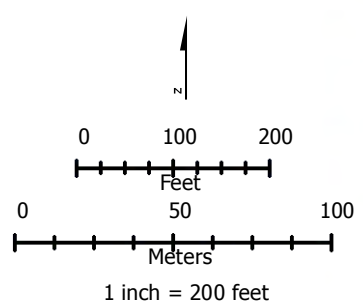


**Notes:**

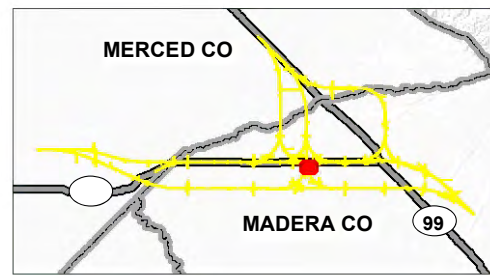
1. Base Map Source: NAIP, USDA 2016
2. Imagery Source: NAIP 2012-2016
3. 2011 Delineation Data Source (Authority and FRA 2012)
4. USGS Topo Quad: Chowchilla

Field Survey Dates: June and August 2013, December 2014, April 2015, and August and September 2016  
 Drawn By/Date: Daniel Schiff, Kate Carpenter, Alex Gole, Alex Angier, Bill Parker (2010-2018)

**Wetland Delineation**



Wetland Study Area Boundary	Data Point (DP-#)	Vernal Pool (VP)
Merced to Fresno 2011 Delineation Area	Photo Station (PS-#)	<b>Other Waters</b>
Accessed Parcel	<b>Wetlands</b>	Natural Watercourse (NW)
Township & Range	Palustrine Forested Wetland (PFW)	Constructed Watercourse (CW)
Section	Seasonal Wetland (SW)	Constructed Basin (CB)
<b>PFW-001</b> Wetland Feature ID		

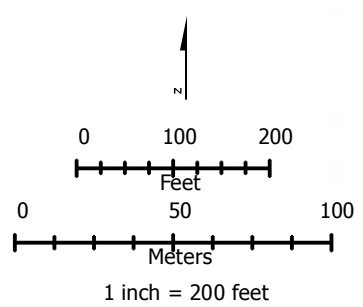


**Notes:**

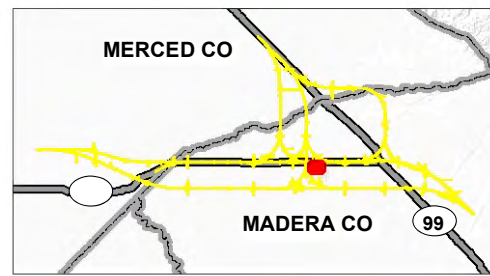
1. Base Map Source: NAIP, USDA 2016
2. Imagery Source: NAIP 2012-2016
3. 2011 Delineation Data Source (Authority and FRA 2012)
4. USGS Topo Quad: Chowchilla

Field Survey Dates: June and August 2013, December 2014, April 2015, and August and September 2016  
 Drawn By/Date: Daniel Schiff, Kate Carpenter, Alex Gole, Alex Angier, Bill Parker (2010-2018)

**Wetland Delineation**



Wetland Study Area Boundary	Data Point (DP-#)	Vernal Pool (VP)
Merced to Fresno 2011 Delineation Area	Photo Station (PS-#)	<b>Other Waters</b>
Accessed Parcel	<b>Wetlands</b>	Natural Watercourse (NW)
Township & Range	Palustrine Forested Wetland (PFW)	Constructed Watercourse (CW)
Section	Seasonal Wetland (SW)	Constructed Basin (CB)
<b>PFW-001</b> Wetland Feature ID		

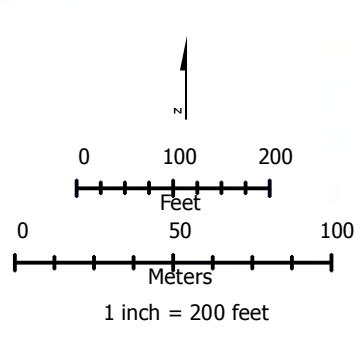


**Notes:**

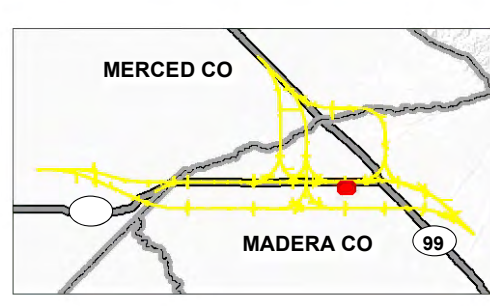
1. Base Map Source: NAIP, USDA 2016
2. Imagery Source: NAIP 2012-2016
3. 2011 Delineation Data Source (Authority and FRA 2012)
4. USGS Topo Quad: Chowchilla

Field Survey Dates: June and August 2013, December 2014, April 2015, and August and September 2016  
 Drawn By/Date: Daniel Schiff, Kate Carpenter, Alex Gole, Alex Angier, Bill Parker (2010-2018)

**Wetland Delineation**



Wetland Study Area Boundary	Data Point (DP-#)	Vernal Pool (VP)
Merced to Fresno 2011 Delineation Area	Photo Station (PS-#)	<b>Other Waters</b>
Accessed Parcel	<b>Wetlands</b>	Natural Watercourse (NW)
Township & Range	Palustrine Forested Wetland (PFW)	Constructed Watercourse (CW)
Section	Seasonal Wetland (SW)	Constructed Basin (CB)
PFW-001 Wetland Feature ID		



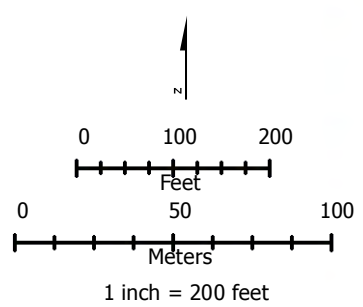
**Notes:**

1. Base Map Source: NAIP, USDA 2016
2. Imagery Source: NAIP 2012-2016
3. 2011 Delineation Data Source (Authority and FRA 2012)
4. USGS Topo Quad: Chowchilla, Berenda

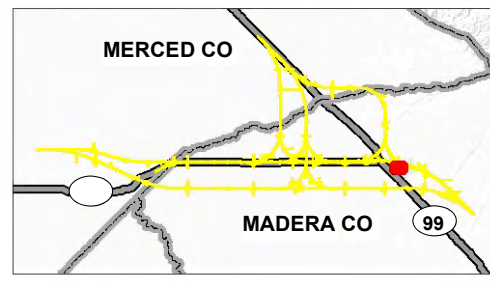
Field Survey Dates: June and August 2013, December 2014, April 2015, and August and September 2016  
 Drawn By/Date: Daniel Schiff, Kate Carpenter, Alex Gole, Alex Angier, Bill Parker (2010-2018)

**Wetland Delineation**





Wetland Study Area Boundary	Data Point (DP-#)	Vernal Pool (VP)
Merced to Fresno 2011 Delineation Area	Photo Station (PS-#)	<b>Other Waters</b>
Accessed Parcel	<b>Wetlands</b>	Natural Watercourse (NW)
Township & Range	Palustrine Forested Wetland (PFW)	Constructed Watercourse (CW)
Section	Seasonal Wetland (SW)	Constructed Basin (CB)
PFW-001 Wetland Feature ID		

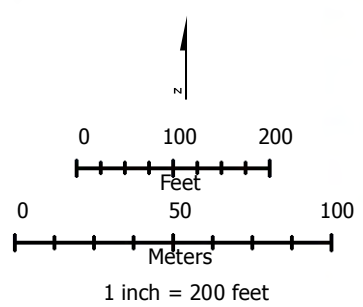
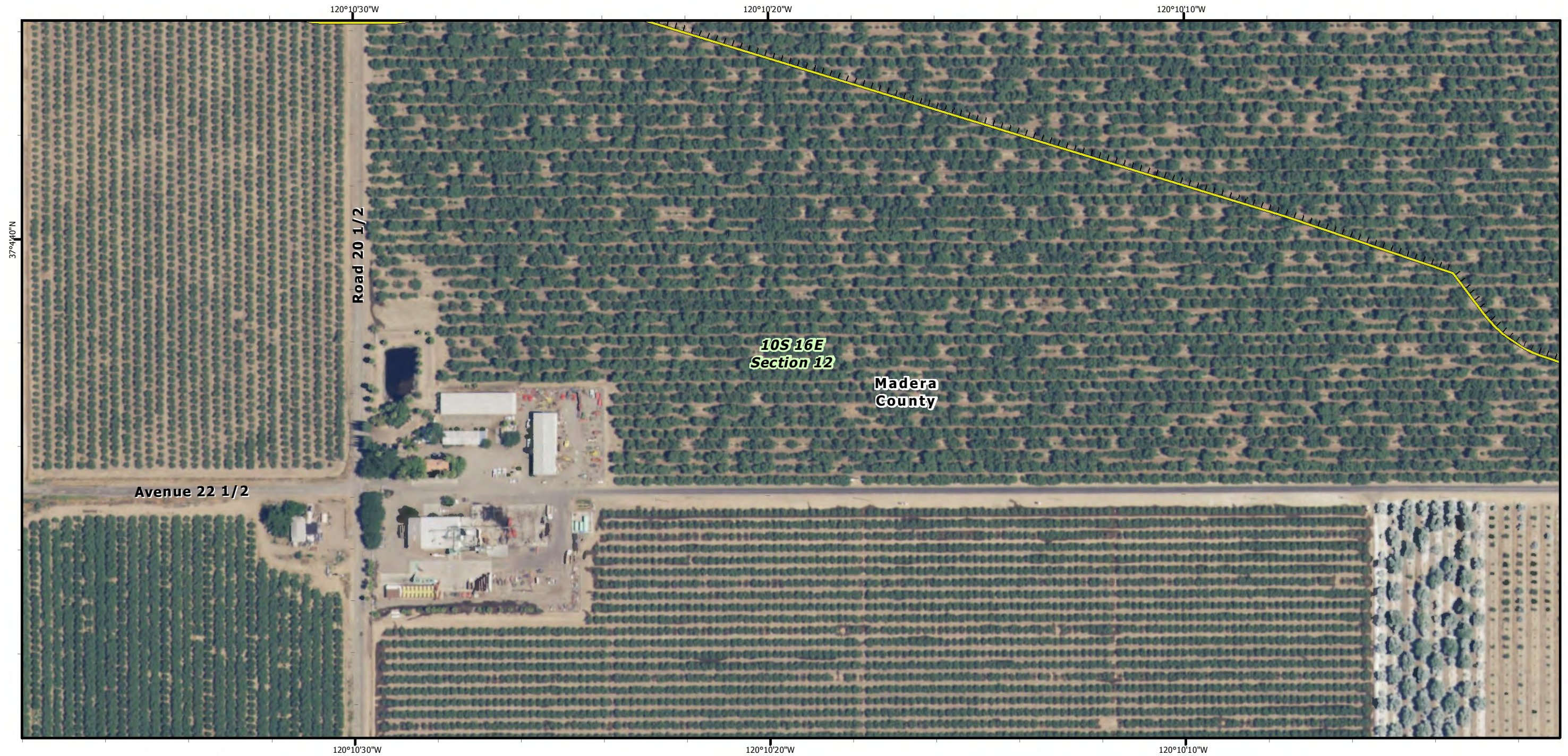


**Notes:**

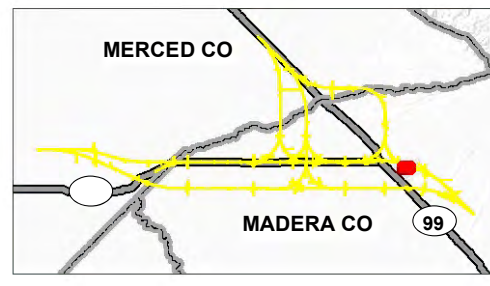
1. Base Map Source: NAIP, USDA 2016
2. Imagery Source: NAIP 2012-2016
3. 2011 Delineation Data Source (Authority and FRA 2012)
4. USGS Topo Quad: Berenda

Field Survey Dates: June and August 2013, December 2014, April 2015, and August and September 2016  
 Drawn By/Date: Daniel Schiff, Kate Carpenter, Alex Gole, Alex Angier, Bill Parker (2010-2018)

**Wetland Delineation**



Wetland Study Area Boundary	Data Point (DP-#)	Vernal Pool (VP)
Merced to Fresno 2011 Delineation Area	Photo Station (PS-#)	<b>Other Waters</b>
Accessed Parcel	<b>Wetlands</b>	Natural Watercourse (NW)
Township & Range	Palustrine Forested Wetland (PFW)	Constructed Watercourse (CW)
Section	Seasonal Wetland (SW)	Constructed Basin (CB)
<b>PFW-001</b> Wetland Feature ID		

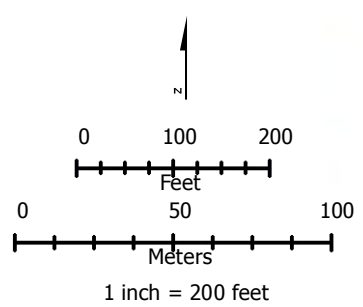


**Notes:**

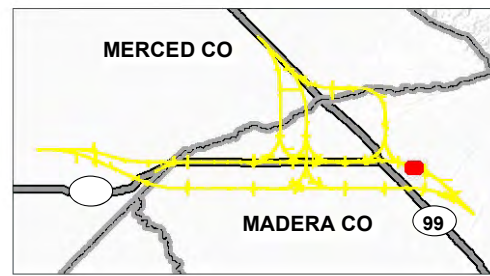
1. Base Map Source: NAIP, USDA 2016
2. Imagery Source: NAIP 2012-2016
3. 2011 Delineation Data Source (Authority and FRA 2012)
4. USGS Topo Quad: Berenda

Field Survey Dates: June and August 2013, December 2014, April 2015, and August and September 2016  
 Drawn By/Date: Daniel Schiff, Kate Carpenter, Alex Gole, Alex Angier, Bill Parker (2010-2018)

**Wetland Delineation**



Wetland Study Area Boundary	Data Point (DP-#)	Vernal Pool (VP)
Merced to Fresno 2011 Delineation Area	Photo Station (PS-#)	<b>Other Waters</b>
Accessed Parcel	<b>Wetlands</b>	Natural Watercourse (NW)
Township & Range	Palustrine Forested Wetland (PFW)	Constructed Watercourse (CW)
Section	Seasonal Wetland (SW)	Constructed Basin (CB)
PFW-001 Wetland Feature ID		

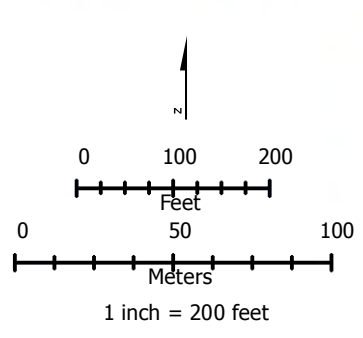


**Notes:**

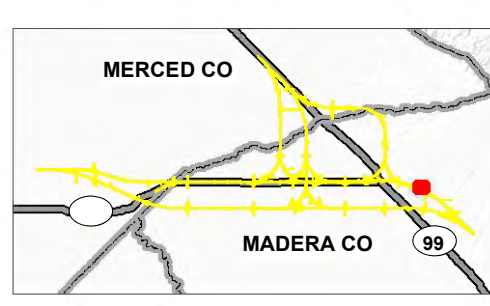
1. Base Map Source: NAIP, USDA 2016
2. Imagery Source: NAIP 2012-2016
3. 2011 Delineation Data Source (Authority and FRA 2012)
4. USGS Topo Quad: Berenda

Field Survey Dates: June and August 2013, December 2014, April 2015, and August and September 2016  
 Drawn By/Date: Daniel Schiff, Kate Carpenter, Alex Gole, Alex Angier, Bill Parker (2010-2018)

**Wetland Delineation**



Wetland Study Area Boundary	Data Point (DP-#)	Vernal Pool (VP)
Merced to Fresno 2011 Delineation Area	Photo Station (PS-#)	<b>Other Waters</b>
Accessed Parcel	<b>Wetlands</b>	Natural Watercourse (NW)
Township & Range	Palustrine Forested Wetland (PFW)	Constructed Watercourse (CW)
Section	Seasonal Wetland (SW)	Constructed Basin (CB)
<b>PFW-001</b> Wetland Feature ID		

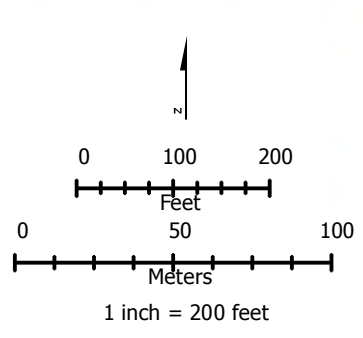


**Notes:**

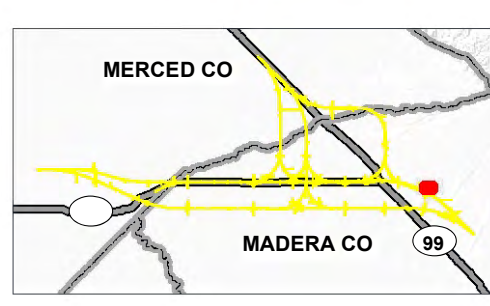
1. Base Map Source: NAIP, USDA 2016
2. Imagery Source: NAIP 2012-2016
3. 2011 Delineation Data Source (Authority and FRA 2012)
4. USGS Topo Quad: Berenda

Field Survey Dates: June and August 2013, December 2014, April 2015, and August and September 2016  
 Drawn By/Date: Daniel Schiff, Kate Carpenter, Alex Gole, Alex Angier, Bill Parker (2010-2018)

**Wetland Delineation**



Wetland Study Area Boundary	Data Point (DP-#)	Vernal Pool (VP)
Merced to Fresno 2011 Delineation Area	Photo Station (PS-#)	<b>Other Waters</b>
Accessed Parcel	<b>Wetlands</b>	Natural Watercourse (NW)
Township & Range	Palustrine Forested Wetland (PFW)	Constructed Watercourse (CW)
Section	Seasonal Wetland (SW)	Constructed Basin (CB)
<b>PFW-001</b> Wetland Feature ID		

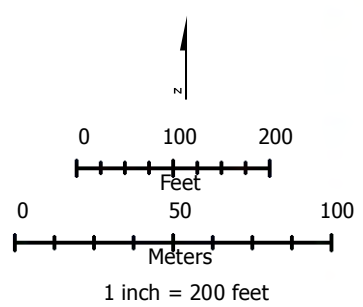
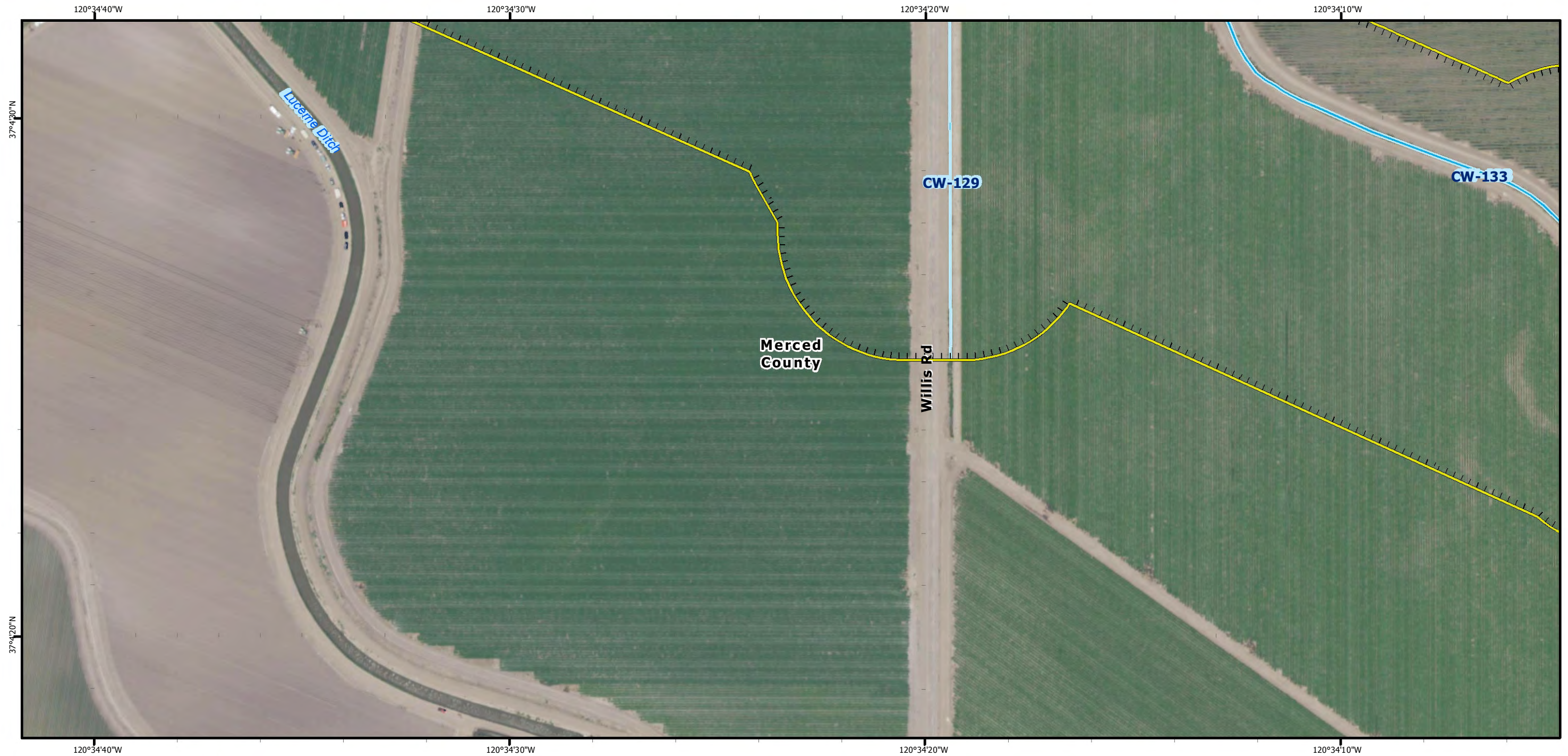


**Notes:**

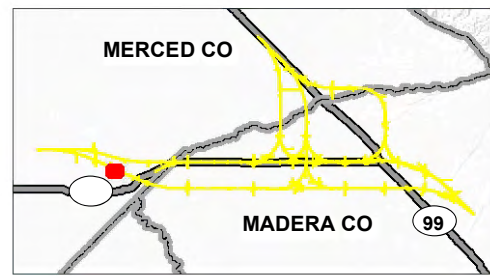
1. Base Map Source: NAIP, USDA 2016
2. Imagery Source: NAIP 2012-2016
3. 2011 Delineation Data Source (Authority and FRA 2012)
4. USGS Topo Quad: Berenda

Field Survey Dates: June and August 2013, December 2014, April 2015, and August and September 2016  
 Drawn By/Date: Daniel Schiff, Kate Carpenter, Alex Gole, Alex Angier, Bill Parker (2010-2018)

**Wetland Delineation**



Wetland Study Area Boundary	Data Point (DP-#)	Vernal Pool (VP)
Merced to Fresno 2011 Delineation Area	Photo Station (PS-#)	<b>Other Waters</b>
Accessed Parcel	<b>Wetlands</b>	Natural Watercourse (NW)
Township & Range	Palustrine Forested Wetland (PFW)	Constructed Watercourse (CW)
Section	Seasonal Wetland (SW)	Constructed Basin (CB)
<b>PFW-001</b> Wetland Feature ID		

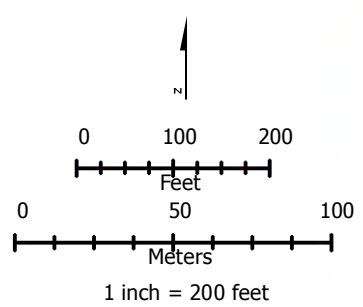


**Notes:**

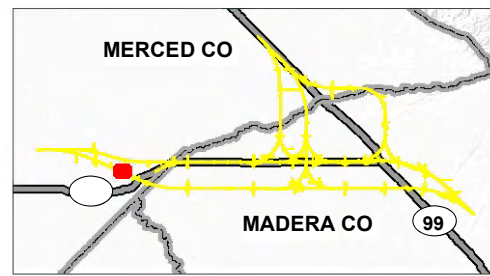
1. Base Map Source: NAIP, USDA 2016
2. Imagery Source: NAIP 2012-2016
3. 2011 Delineation Data Source (Authority and FRA 2012)
4. USGS Topo Quad: Santa Rita Bridge

Field Survey Dates: June and August 2013, December 2014, April 2015, and August and September 2016  
 Drawn By/Date: Daniel Schiff, Kate Carpenter, Alex Gole, Alex Angier, Bill Parker (2010-2018)

**Wetland Delineation**



Wetland Study Area Boundary	Data Point (DP-#)	Vernal Pool (VP)
Merced to Fresno 2011 Delineation Area	Photo Station (PS-#)	<b>Other Waters</b>
Accessed Parcel	<b>Wetlands</b>	Natural Watercourse (NW)
Township & Range	Palustrine Forested Wetland (PFW)	Constructed Watercourse (CW)
Section	Seasonal Wetland (SW)	Constructed Basin (CB)
<b>PFW-001</b> Wetland Feature ID		

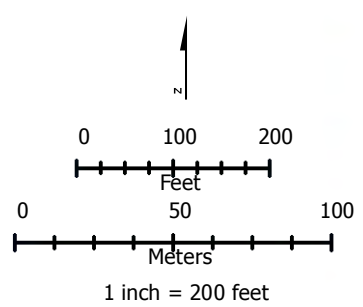


**Notes:**

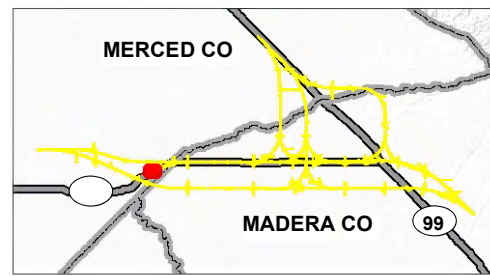
1. Base Map Source: NAIP, USDA 2016
2. Imagery Source: NAIP 2012-2016
3. 2011 Delineation Data Source (Authority and FRA 2012)
4. USGS Topo Quad: Santa Rita Bridge

Field Survey Dates: June and August 2013, December 2014, April 2015, and August and September 2016  
 Drawn By/Date: Daniel Schiff, Kate Carpenter, Alex Gole, Alex Angier, Bill Parker (2010-2018)

**Wetland Delineation**



- |                                        |                                   |                              |
|----------------------------------------|-----------------------------------|------------------------------|
| Wetland Study Area Boundary            | Data Point (DP-#)                 | Vernal Pool (VP)             |
| Merced to Fresno 2011 Delineation Area | Photo Station (PS-#)              | <b>Other Waters</b>          |
| Accessed Parcel                        | <b>Wetlands</b>                   | Natural Watercourse (NW)     |
| Township & Range                       | Palustrine Forested Wetland (PFW) | Constructed Watercourse (CW) |
| Section                                | Seasonal Wetland (SW)             | Constructed Basin (CB)       |
| <b>PFW-001</b> Wetland Feature ID      |                                   |                              |



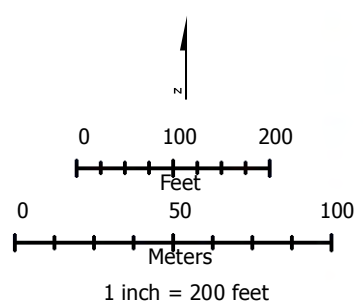
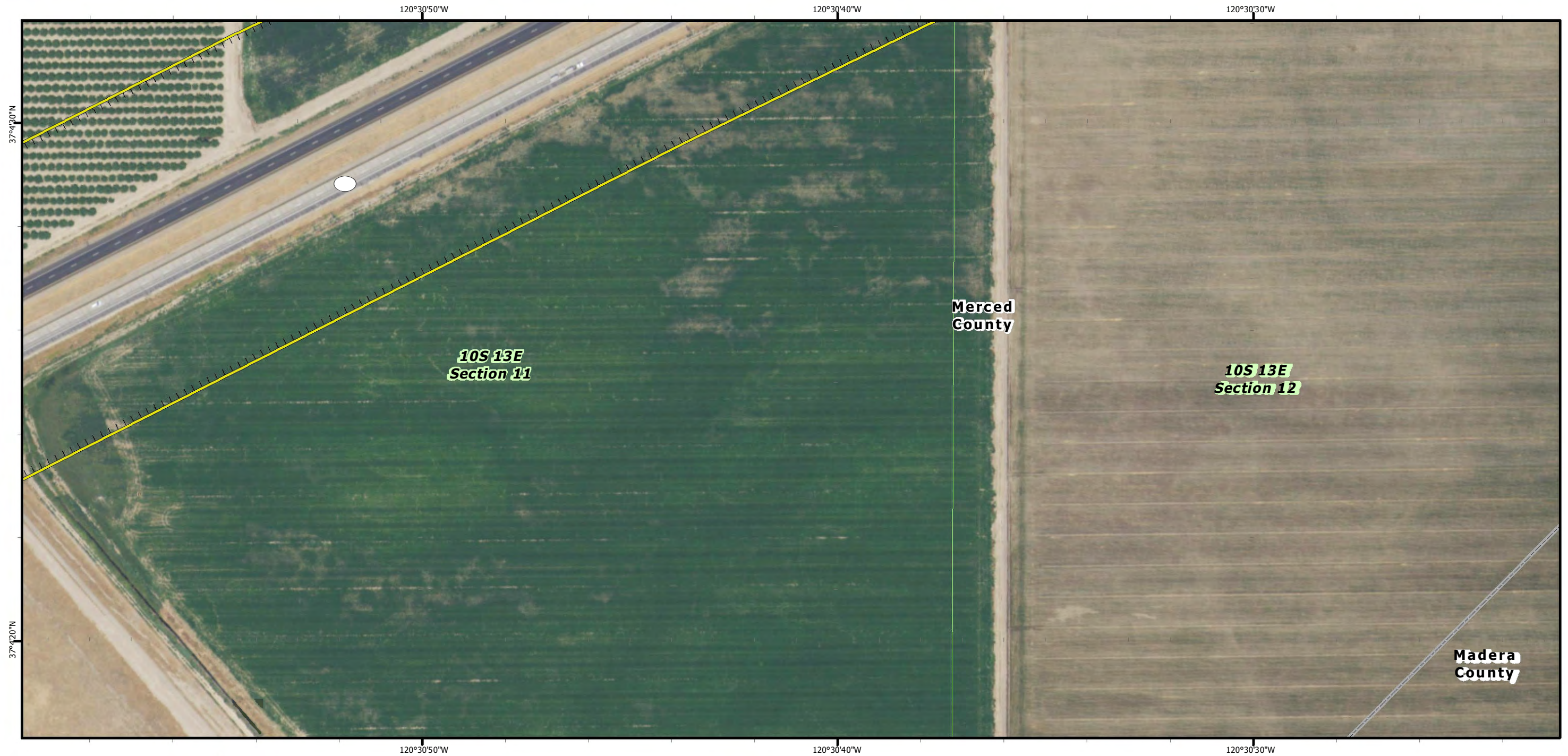
**Notes:**

1. Base Map Source: NAIP, USDA 2016
2. Imagery Source: NAIP 2012-2016
3. 2011 Delineation Data Source (Authority and FRA 2012)
4. USGS Topo Quad: Santa Rita Bridge

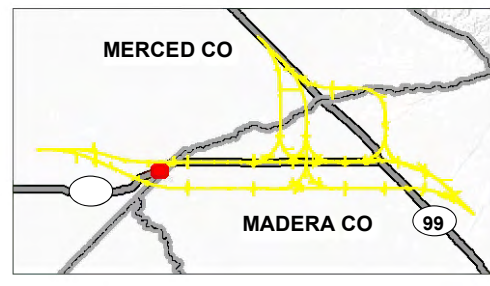
Field Survey Dates: June and August 2013, December 2014, April 2015, and August and September 2016  
 Drawn By/Date: Daniel Schiff, Kate Carpenter, Alex Gole, Alex Angier, Bill Parker (2010-2018)

**Wetland Delineation**





Wetland Study Area Boundary	Data Point (DP-#)	Vernal Pool (VP)
Merced to Fresno 2011 Delineation Area	Photo Station (PS-#)	<b>Other Waters</b>
Accessed Parcel	<b>Wetlands</b>	Natural Watercourse (NW)
Township & Range	Palustrine Forested Wetland (PFW)	Constructed Watercourse (CW)
Section	Seasonal Wetland (SW)	Constructed Basin (CB)
<b>PFW-001</b> Wetland Feature ID		

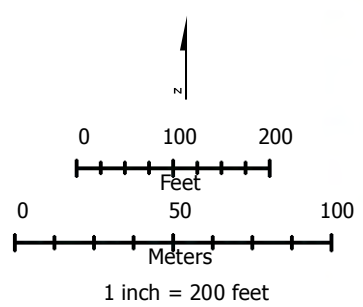
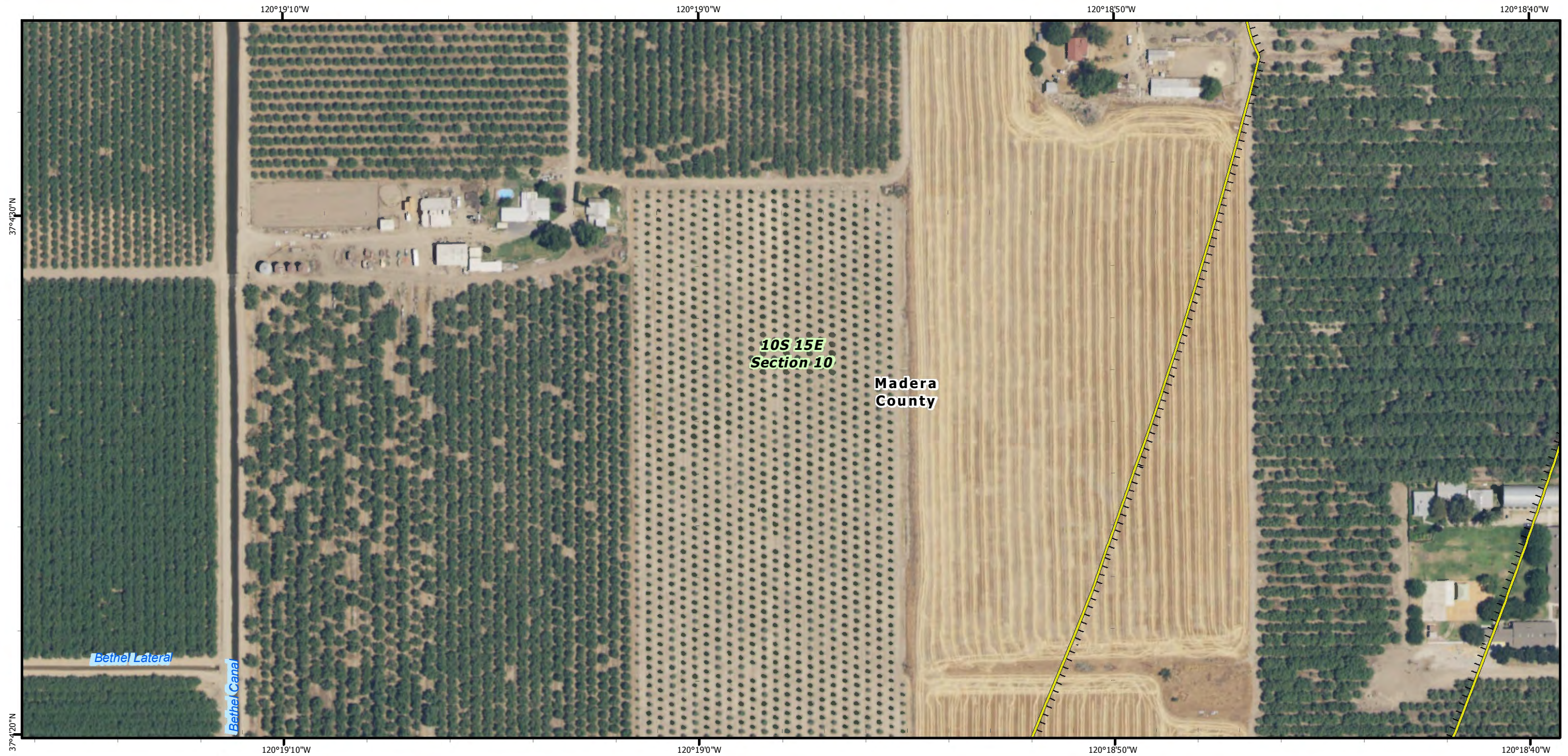


**Notes:**

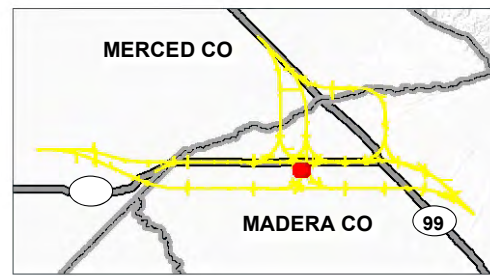
1. Base Map Source: NAIP, USDA 2016
2. Imagery Source: NAIP 2012-2016
3. 2011 Delineation Data Source (Authority and FRA 2012)
4. USGS Topo Quad: Santa Rita Bridge

Field Survey Dates: June and August 2013, December 2014, April 2015, and August and September 2016  
 Drawn By/Date: Daniel Schiff, Kate Carpenter, Alex Gole, Alex Angier, Bill Parker (2010-2018)

**Wetland Delineation**



- |                                        |                                   |                              |
|----------------------------------------|-----------------------------------|------------------------------|
| Wetland Study Area Boundary            | Data Point (DP-#)                 | Vernal Pool (VP)             |
| Merced to Fresno 2011 Delineation Area | Photo Station (PS-#)              | <b>Other Waters</b>          |
| Accessed Parcel                        | <b>Wetlands</b>                   | Natural Watercourse (NW)     |
| Township & Range                       | Palustrine Forested Wetland (PFW) | Constructed Watercourse (CW) |
| Section                                | Seasonal Wetland (SW)             | Constructed Basin (CB)       |
| <b>PFW-001</b> Wetland Feature ID      |                                   |                              |

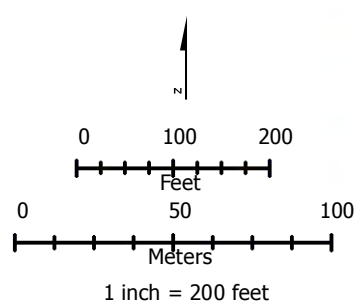


**Notes:**

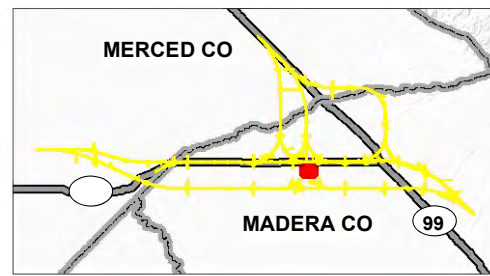
1. Base Map Source: NAIP, USDA 2016
2. Imagery Source: NAIP 2012-2016
3. 2011 Delineation Data Source (Authority and FRA 2012)
4. USGS Topo Quad: Chowchilla

Field Survey Dates: June and August 2013, December 2014, April 2015, and August and September 2016  
 Drawn By/Date: Daniel Schiff, Kate Carpenter, Alex Gole, Alex Angier, Bill Parker (2010-2018)

**Wetland Delineation**



- |                                        |                                   |                              |
|----------------------------------------|-----------------------------------|------------------------------|
| Wetland Study Area Boundary            | Data Point (DP-#)                 | Vernal Pool (VP)             |
| Merced to Fresno 2011 Delineation Area | Photo Station (PS-#)              | <b>Other Waters</b>          |
| Accessed Parcel                        | <b>Wetlands</b>                   | Natural Watercourse (NW)     |
| Township & Range                       | Palustrine Forested Wetland (PFW) | Constructed Watercourse (CW) |
| Section                                | Seasonal Wetland (SW)             | Constructed Basin (CB)       |
| <b>PFW-001</b> Wetland Feature ID      |                                   |                              |

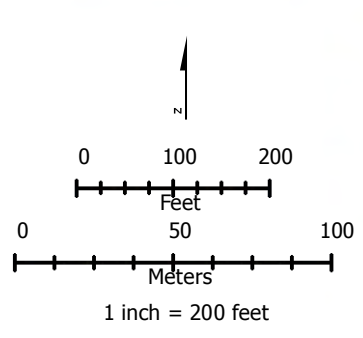



**Notes:**

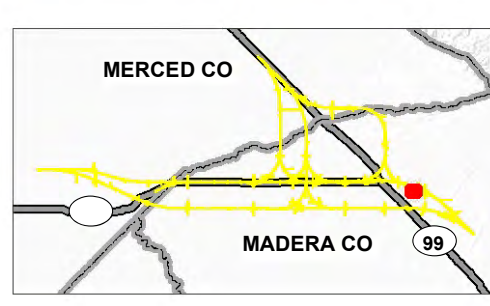
1. Base Map Source: NAIP, USDA 2016
2. Imagery Source: NAIP 2012-2016
3. 2011 Delineation Data Source (Authority and FRA 2012)
4. USGS Topo Quad: Chowchilla

Field Survey Dates: June and August 2013, December 2014, April 2015, and August and September 2016  
 Drawn By/Date: Daniel Schiff, Kate Carpenter, Alex Gole, Alex Angier, Bill Parker (2010-2018)

**Wetland Delineation**



Wetland Study Area Boundary	Data Point (DP-#)	Vernal Pool (VP)
Merced to Fresno 2011 Delineation Area	Photo Station (PS-#)	<b>Other Waters</b>
Accessed Parcel	<b>Wetlands</b>	Natural Watercourse (NW)
Township & Range	Palustrine Forested Wetland (PFW)	Constructed Watercourse (CW)
Section	Seasonal Wetland (SW)	Constructed Basin (CB)
PFW-001 Wetland Feature ID		

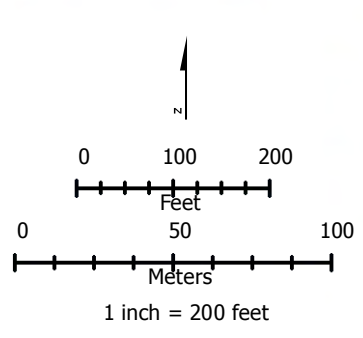


**Notes:**

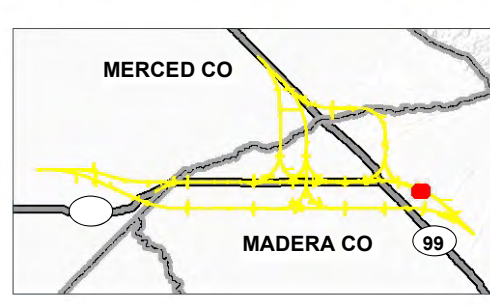
1. Base Map Source: NAIP, USDA 2016
2. Imagery Source: NAIP 2012-2016
3. 2011 Delineation Data Source (Authority and FRA 2012)
4. USGS Topo Quad: Berenda

Field Survey Dates: June and August 2013, December 2014, April 2015, and August and September 2016  
 Drawn By/Date: Daniel Schiff, Kate Carpenter, Alex Gole, Alex Angier, Bill Parker (2010-2018)

**Wetland Delineation**



Wetland Study Area Boundary	Data Point (DP-#)	Vernal Pool (VP)
Merced to Fresno 2011 Delineation Area	Photo Station (PS-#)	<b>Other Waters</b>
Accessed Parcel		Natural Watercourse (NW)
Township & Range	<b>Wetlands</b>	Constructed Watercourse (CW)
Section	Palustrine Forested Wetland (PFW)	Constructed Basin (CB)
<b>PFW-001</b> Wetland Feature ID	Seasonal Wetland (SW)	

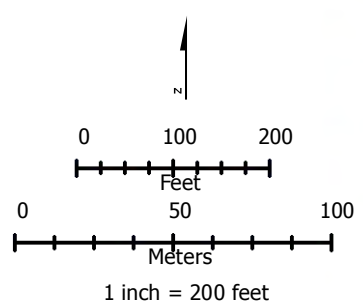


**Notes:**

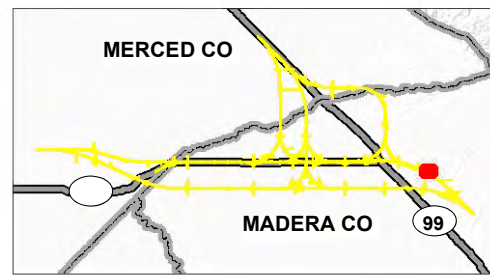
1. Base Map Source: NAIP, USDA 2016
2. Imagery Source: NAIP 2012-2016
3. 2011 Delineation Data Source (Authority and FRA 2012)
4. USGS Topo Quad: Berenda

Field Survey Dates: June and August 2013, December 2014, April 2015, and August and September 2016  
 Drawn By/Date: Daniel Schiff, Kate Carpenter, Alex Gole, Alex Angier, Bill Parker (2010-2018)

**Wetland Delineation**



Wetland Study Area Boundary	Data Point (DP-#)	Vernal Pool (VP)
Merced to Fresno 2011 Delineation Area	Photo Station (PS-#)	<b>Other Waters</b>
Accessed Parcel	<b>Wetlands</b>	Natural Watercourse (NW)
Township & Range	Palustrine Forested Wetland (PFW)	Constructed Watercourse (CW)
Section	Seasonal Wetland (SW)	Constructed Basin (CB)
<b>PFW-001</b> Wetland Feature ID		



**Notes:**

1. Base Map Source: NAIP, USDA 2016
2. Imagery Source: NAIP 2012-2016
3. 2011 Delineation Data Source (Authority and FRA 2012)
4. USGS Topo Quad: Berenda

Field Survey Dates: June and August 2013, December 2014, April 2015, and August and September 2016  
 Drawn By/Date: Daniel Schiff, Kate Carpenter, Alex Gole, Alex Angier, Bill Parker (2010-2018)

**Wetland Delineation**



Merced County

37°41'0\"/>

120°34'0\"/>

120°33'50\"/>

120°33'40\"/>

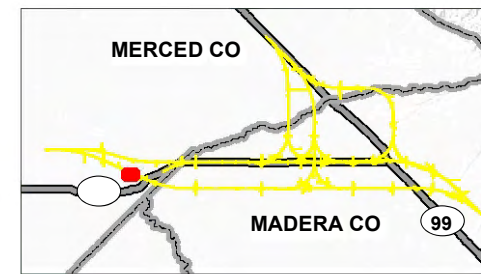
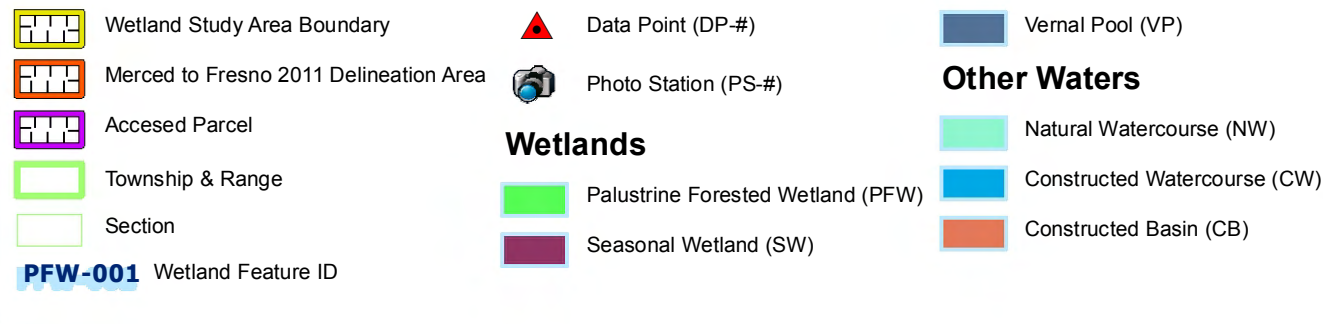
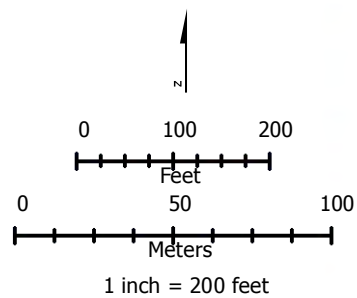
120°33'30\"/>

120°34'0\"/>

120°33'50\"/>

120°33'40\"/>

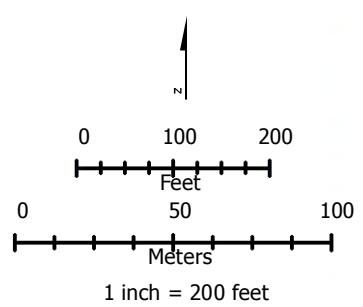
120°33'30\"/>



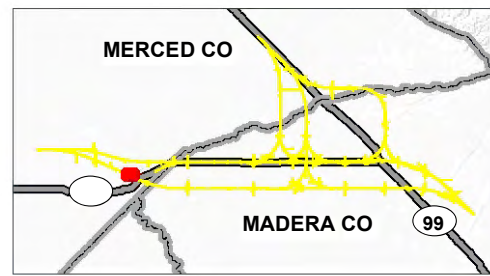
**Notes:**

1. Base Map Source: NAIP, USDA 2016
  2. Imagery Source: NAIP 2012-2016
  3. 2011 Delineation Data Source (Authority and FRA 2012)
  4. USGS Topo Quad: Santa Rita Bridge
- Field Survey Dates: June and August 2013, December 2014, April 2015, and August and September 2016  
 Drawn By/Date: Daniel Schiff, Kate Carpenter, Alex Gole, Alex Angier, Bill Parker (2010-2018)

**Wetland Delineation**



Wetland Study Area Boundary	Data Point (DP-#)	Vernal Pool (VP)
Merced to Fresno 2011 Delineation Area	Photo Station (PS-#)	<b>Other Waters</b>
Accessed Parcel	<b>Wetlands</b>	Natural Watercourse (NW)
Township & Range	Palustrine Forested Wetland (PFW)	Constructed Watercourse (CW)
Section	Seasonal Wetland (SW)	Constructed Basin (CB)
<b>PFW-001</b> Wetland Feature ID		



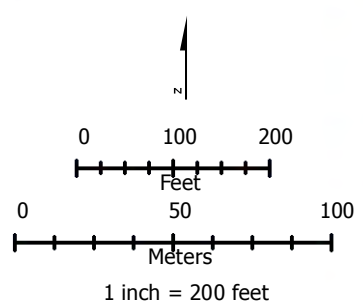
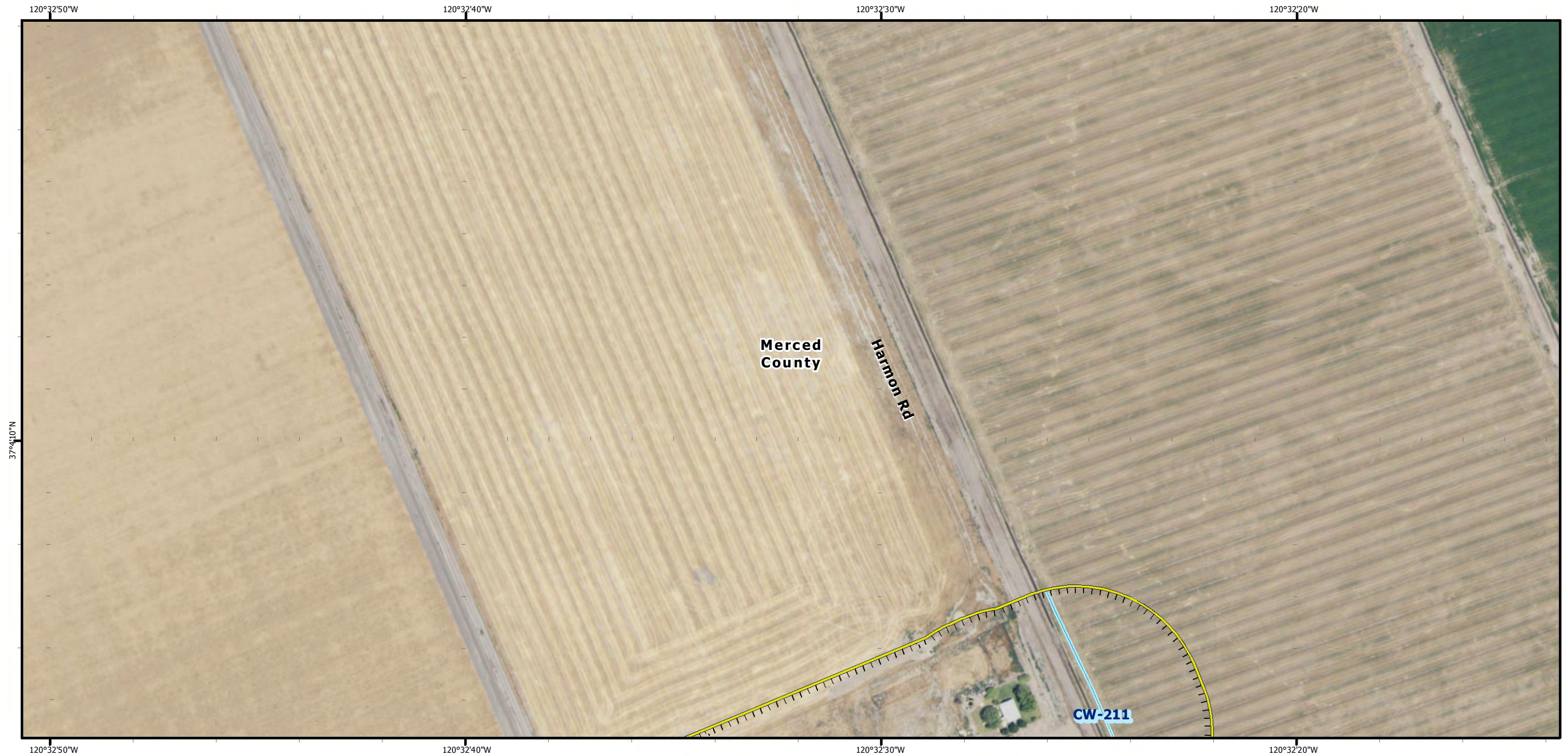
**Notes:**

1. Base Map Source: NAIP, USDA 2016
2. Imagery Source: NAIP 2012-2016
3. 2011 Delineation Data Source (Authority and FRA 2012)
4. USGS Topo Quad: Santa Rita Bridge

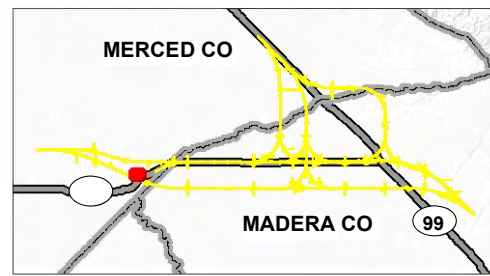
Field Survey Dates: June and August 2013, December 2014, April 2015, and August and September 2016  
 Drawn By/Date: Daniel Schiff, Kate Carpenter, Alex Gole, Alex Angier, Bill Parker (2010-2018)

**Wetland Delineation**





Wetland Study Area Boundary	Data Point (DP-#)	Vernal Pool (VP)
Merced to Fresno 2011 Delineation Area	Photo Station (PS-#)	<b>Other Waters</b>
Accessed Parcel	<b>Wetlands</b>	Natural Watercourse (NW)
Township & Range	Palustrine Forested Wetland (PFW)	Constructed Watercourse (CW)
Section	Seasonal Wetland (SW)	Constructed Basin (CB)
<b>PFW-001</b> Wetland Feature ID		

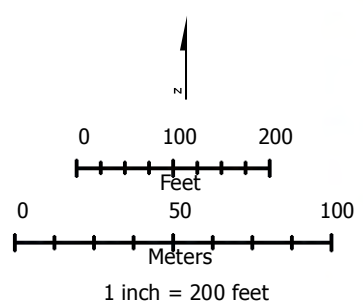


**Notes:**

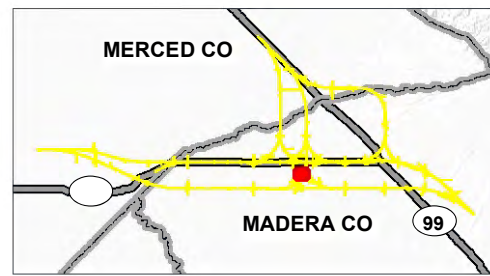
1. Base Map Source: NAIP, USDA 2016
2. Imagery Source: NAIP 2012-2016
3. 2011 Delineation Data Source (Authority and FRA 2012)
4. USGS Topo Quad: Santa Rita Bridge

Field Survey Dates: June and August 2013, December 2014, April 2015, and August and September 2016  
 Drawn By/Date: Daniel Schiff, Kate Carpenter, Alex Gole, Alex Angier, Bill Parker (2010-2018)

**Wetland Delineation**



Wetland Study Area Boundary	Data Point (DP-#)	Vernal Pool (VP)
Merced to Fresno 2011 Delineation Area	Photo Station (PS-#)	<b>Other Waters</b>
Accessed Parcel	<b>Wetlands</b>	Natural Watercourse (NW)
Township & Range	Palustrine Forested Wetland (PFW)	Constructed Watercourse (CW)
Section	Seasonal Wetland (SW)	Constructed Basin (CB)
PFW-001 Wetland Feature ID		

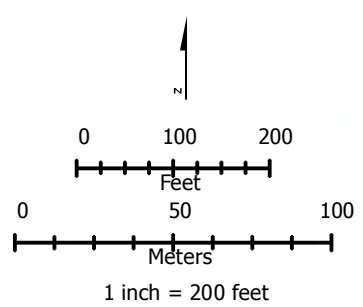
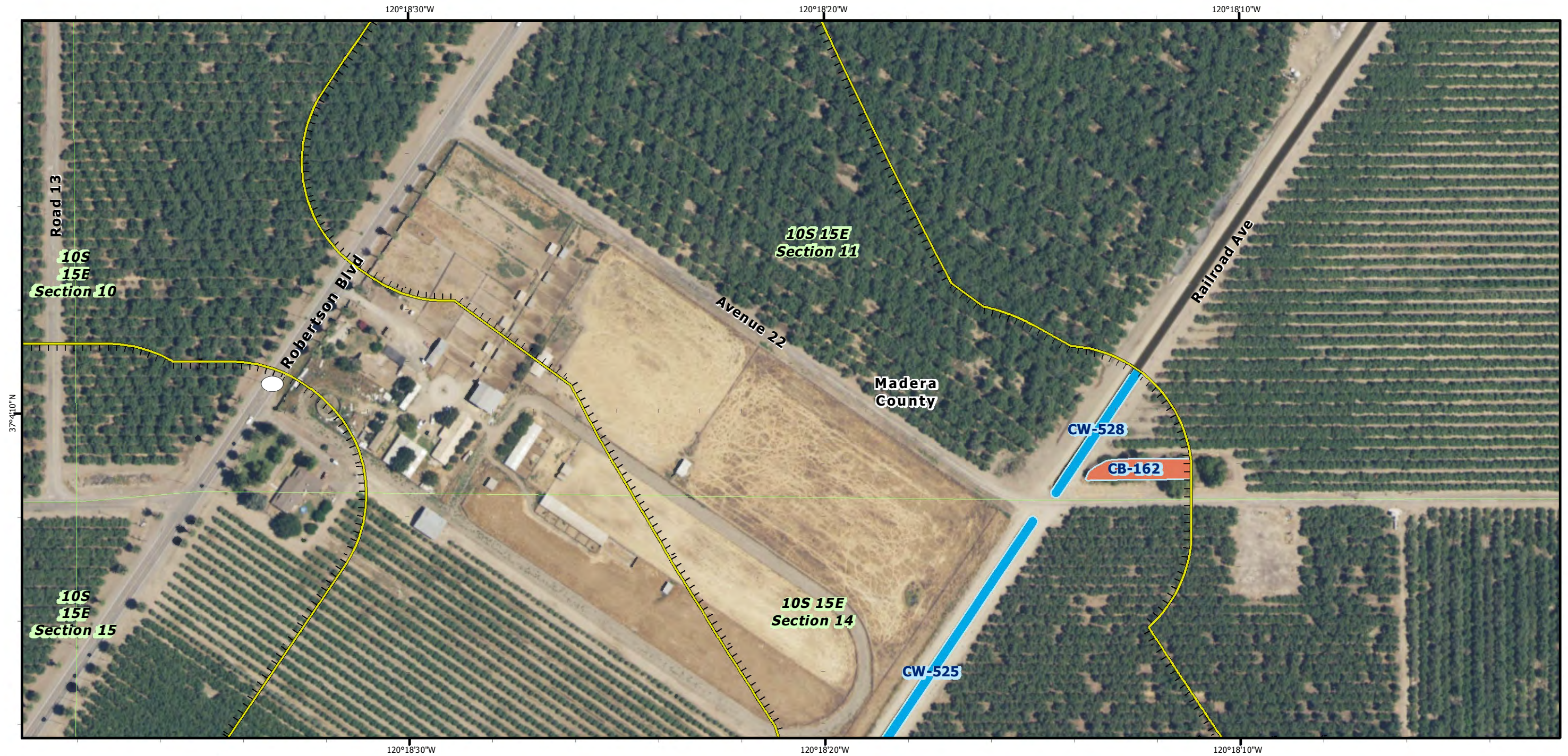


**Notes:**

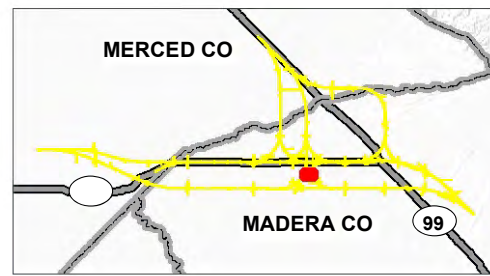
1. Base Map Source: NAIP, USDA 2016
2. Imagery Source: NAIP 2012-2016
3. 2011 Delineation Data Source (Authority and FRA 2012)
4. USGS Topo Quad: Chowchilla

Field Survey Dates: June and August 2013, December 2014, April 2015, and August and September 2016  
 Drawn By/Date: Daniel Schiff, Kate Carpenter, Alex Gole, Alex Angier, Bill Parker (2010-2018)

**Wetland Delineation**



Wetland Study Area Boundary	Data Point (DP-#)	Vernal Pool (VP)
Merced to Fresno 2011 Delineation Area	Photo Station (PS-#)	<b>Other Waters</b>
Accessed Parcel	<b>Wetlands</b>	Natural Watercourse (NW)
Township & Range	Palustrine Forested Wetland (PFW)	Constructed Watercourse (CW)
Section	Seasonal Wetland (SW)	Constructed Basin (CB)
<b>PFW-001</b> Wetland Feature ID		

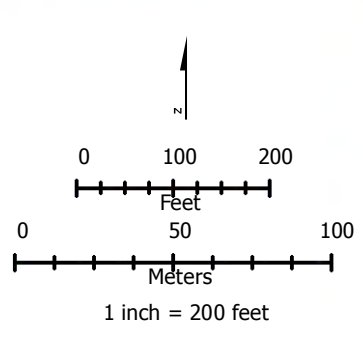


**Notes:**

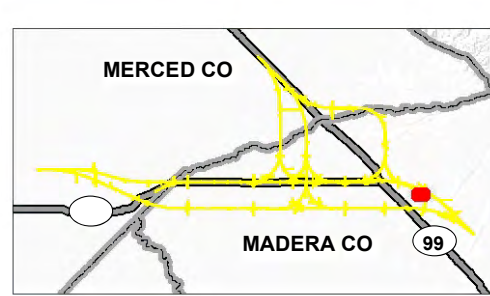
1. Base Map Source: NAIP, USDA 2016
2. Imagery Source: NAIP 2012-2016
3. 2011 Delineation Data Source (Authority and FRA 2012)
4. USGS Topo Quad: Chowchilla

Field Survey Dates: June and August 2013, December 2014, April 2015, and August and September 2016  
 Drawn By/Date: Daniel Schiff, Kate Carpenter, Alex Gole, Alex Angier, Bill Parker (2010-2018)

**Wetland Delineation**



Wetland Study Area Boundary	Data Point (DP-#)	Vernal Pool (VP)
Merced to Fresno 2011 Delineation Area	Photo Station (PS-#)	<b>Other Waters</b>
Accessed Parcel	<b>Wetlands</b>	Natural Watercourse (NW)
Township & Range	Palustrine Forested Wetland (PFW)	Constructed Watercourse (CW)
Section	Seasonal Wetland (SW)	Constructed Basin (CB)
<b>PFW-001</b> Wetland Feature ID		

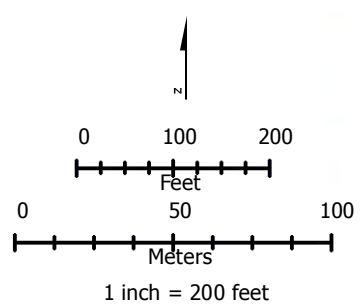
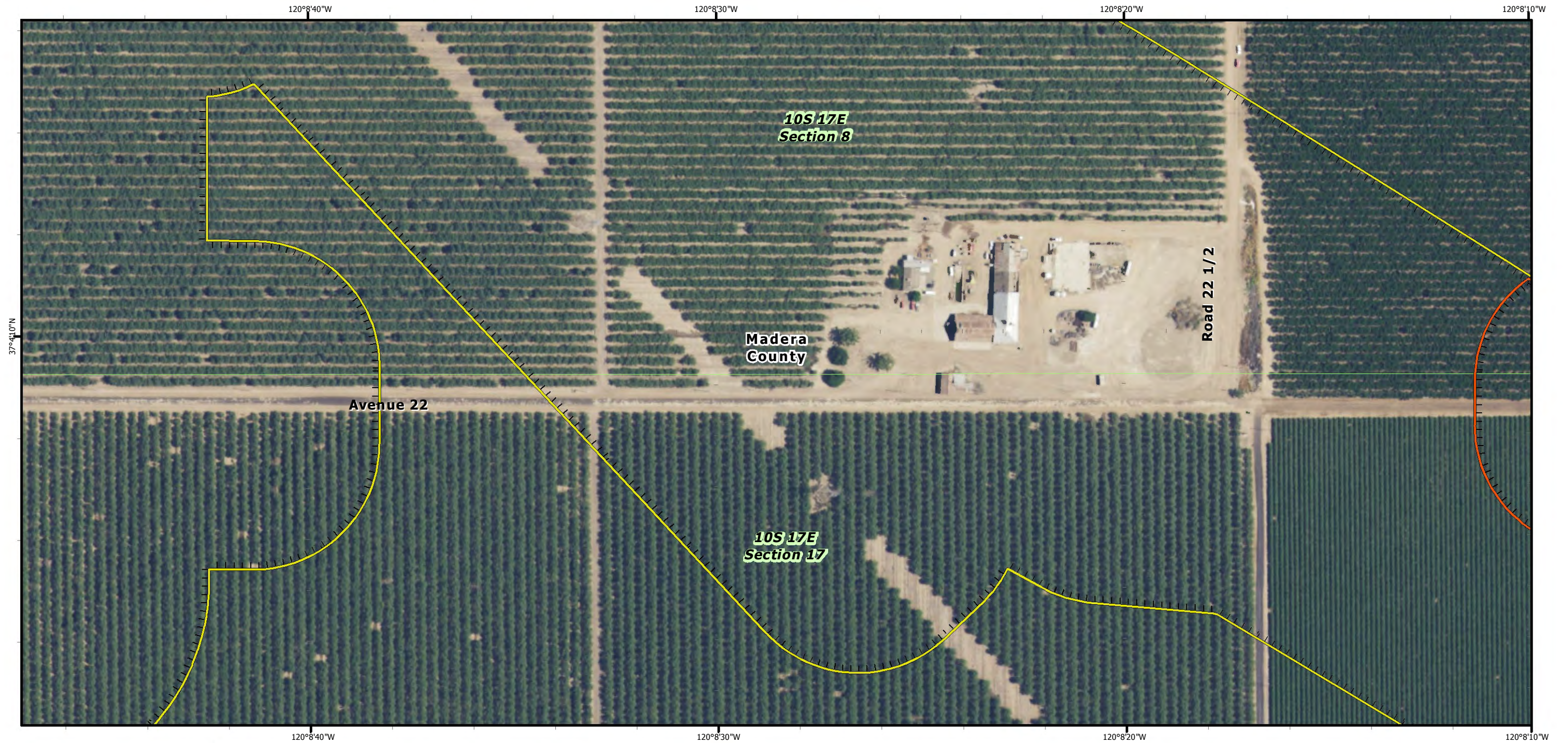


**Notes:**

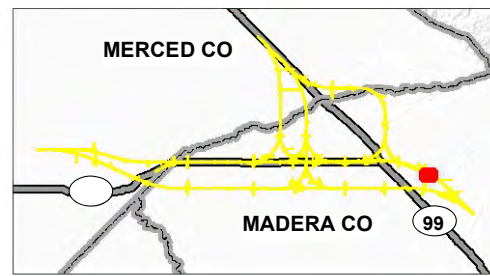
1. Base Map Source: NAIP, USDA 2016
2. Imagery Source: NAIP 2012-2016
3. 2011 Delineation Data Source (Authority and FRA 2012)
4. USGS Topo Quad: Berenda

Field Survey Dates: June and August 2013, December 2014, April 2015, and August and September 2016  
 Drawn By/Date: Daniel Schiff, Kate Carpenter, Alex Gole, Alex Angier, Bill Parker (2010-2018)

**Wetland Delineation**



Wetland Study Area Boundary	Data Point (DP-#)	Vernal Pool (VP)
Merced to Fresno 2011 Delineation Area	Photo Station (PS-#)	<b>Other Waters</b>
Accessed Parcel	<b>Wetlands</b>	Natural Watercourse (NW)
Township & Range	Palustrine Forested Wetland (PFW)	Constructed Watercourse (CW)
Section	Seasonal Wetland (SW)	Constructed Basin (CB)
<b>PFW-001</b> Wetland Feature ID		

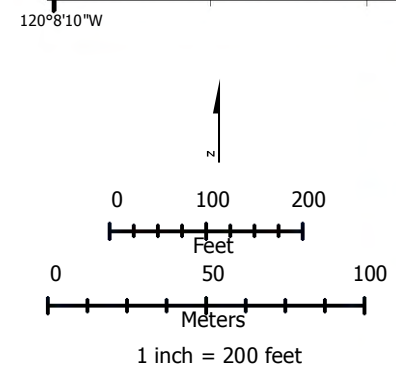


**Notes:**

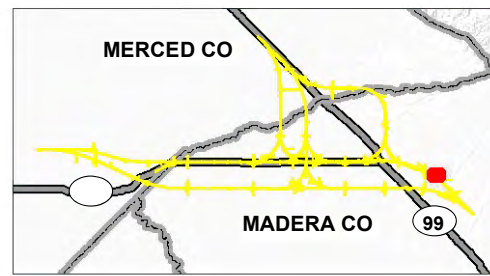
1. Base Map Source: NAIP, USDA 2016
2. Imagery Source: NAIP 2012-2016
3. 2011 Delineation Data Source (Authority and FRA 2012)
4. USGS Topo Quad: Berenda

Field Survey Dates: June and August 2013, December 2014, April 2015, and August and September 2016  
 Drawn By/Date: Daniel Schiff, Kate Carpenter, Alex Gole, Alex Angier, Bill Parker (2010-2018)

**Wetland Delineation**



Wetland Study Area Boundary	Data Point (DP-#)	Vernal Pool (VP)
Merced to Fresno 2011 Delineation Area	Photo Station (PS-#)	<b>Other Waters</b>
Accessed Parcel	<b>Wetlands</b>	Natural Watercourse (NW)
Township & Range	Palustrine Forested Wetland (PFW)	Constructed Watercourse (CW)
Section	Seasonal Wetland (SW)	Constructed Basin (CB)
<b>PFW-001</b> Wetland Feature ID		

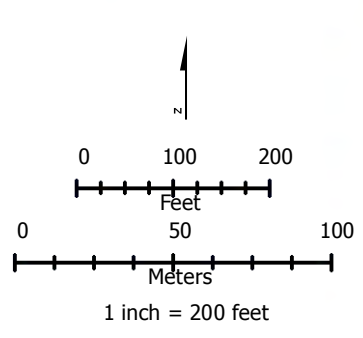


**Notes:**

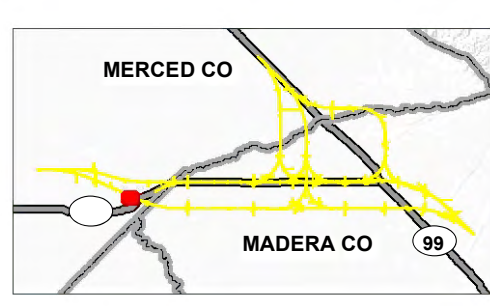
1. Base Map Source: NAIP, USDA 2016
2. Imagery Source: NAIP 2012-2016
3. 2011 Delineation Data Source (Authority and FRA 2012)
4. USGS Topo Quad: Berenda

Field Survey Dates: June and August 2013, December 2014, April 2015, and August and September 2016  
 Drawn By/Date: Daniel Schiff, Kate Carpenter, Alex Gole, Alex Angier, Bill Parker (2010-2018)

**Wetland Delineation**



Wetland Study Area Boundary	Data Point (DP-#)	Vernal Pool (VP)
Merced to Fresno 2011 Delineation Area	Photo Station (PS-#)	<b>Other Waters</b>
Accessed Parcel	<b>Wetlands</b>	Natural Watercourse (NW)
Township & Range	Palustrine Forested Wetland (PFW)	Constructed Watercourse (CW)
Section	Seasonal Wetland (SW)	Constructed Basin (CB)
<b>PFW-001</b> Wetland Feature ID		

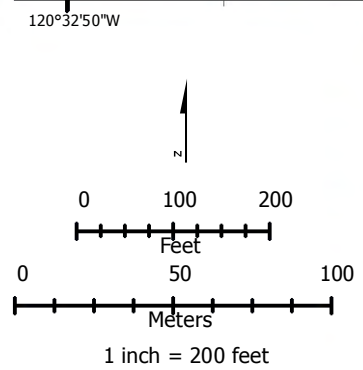


**Notes:**

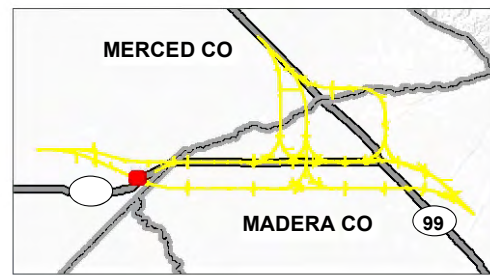
1. Base Map Source: NAIP, USDA 2016
2. Imagery Source: NAIP 2012-2016
3. 2011 Delineation Data Source (Authority and FRA 2012)
4. USGS Topo Quad: Santa Rita Bridge

Field Survey Dates: June and August 2013, December 2014, April 2015, and August and September 2016  
 Drawn By/Date: Daniel Schiff, Kate Carpenter, Alex Gole, Alex Angier, Bill Parker (2010-2018)

**Wetland Delineation**



Wetland Study Area Boundary	Data Point (DP-#)	Vernal Pool (VP)
Merced to Fresno 2011 Delineation Area	Photo Station (PS-#)	<b>Other Waters</b>
Accessed Parcel	<b>Wetlands</b>	Natural Watercourse (NW)
Township & Range	Palustrine Forested Wetland (PFW)	Constructed Watercourse (CW)
Section	Seasonal Wetland (SW)	Constructed Basin (CB)
<b>PFW-001</b> Wetland Feature ID		



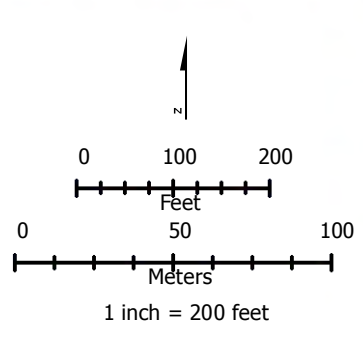
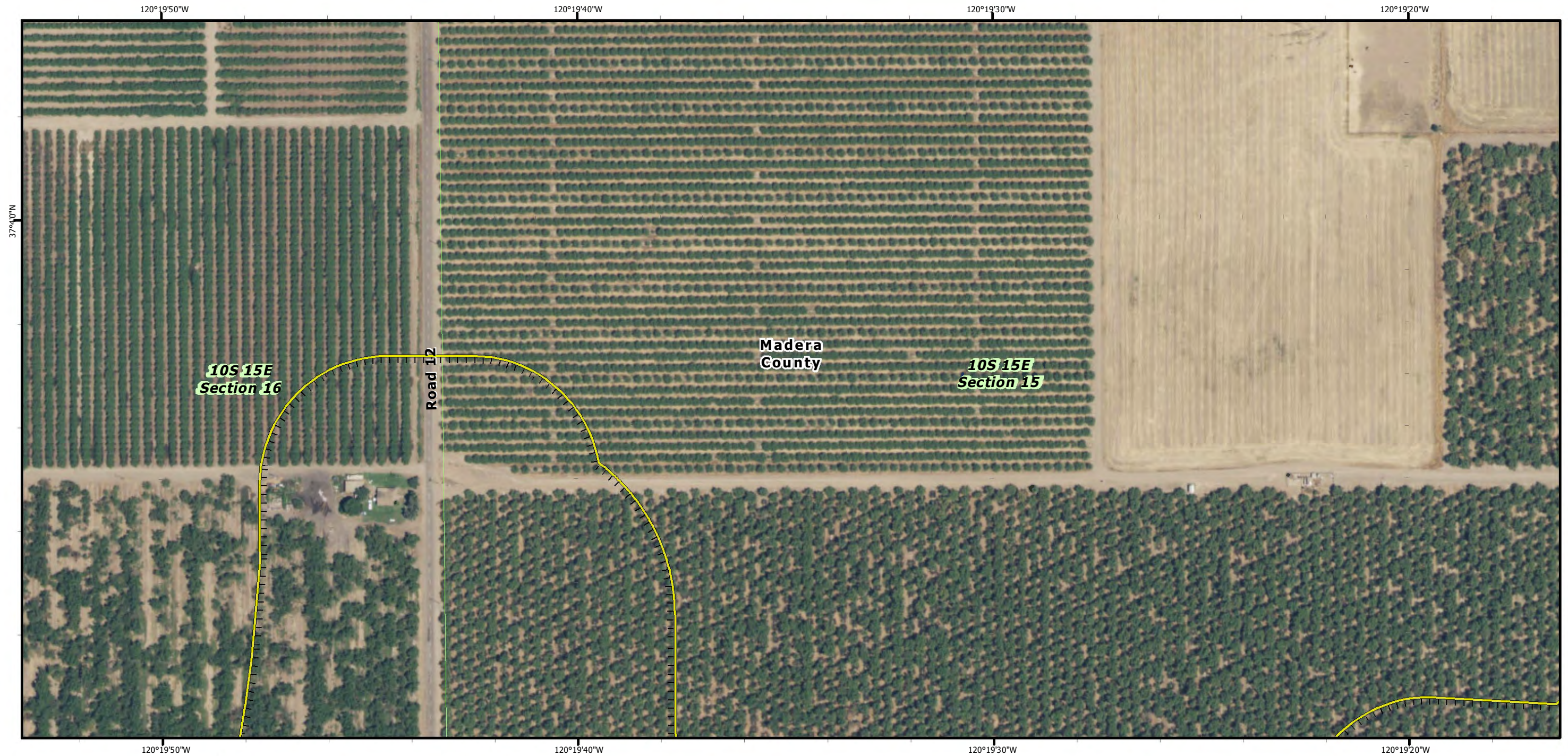
**Notes:**

1. Base Map Source: NAIP, USDA 2016
2. Imagery Source: NAIP 2012-2016
3. 2011 Delineation Data Source (Authority and FRA 2012)
4. USGS Topo Quad: Santa Rita Bridge

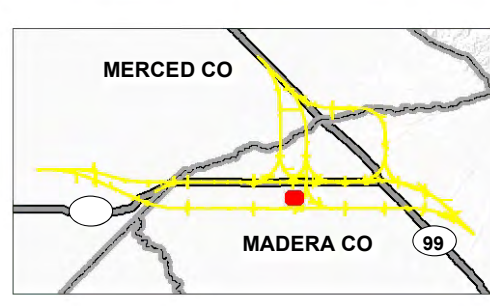
Field Survey Dates: June and August 2013, December 2014, April 2015, and August and September 2016  
 Drawn By/Date: Daniel Schiff, Kate Carpenter, Alex Gole, Alex Angier, Bill Parker (2010-2018)

**Wetland Delineation**





Wetland Study Area Boundary	Data Point (DP-#)	Vernal Pool (VP)
Merced to Fresno 2011 Delineation Area	Photo Station (PS-#)	<b>Other Waters</b>
Accessed Parcel	<b>Wetlands</b>	Natural Watercourse (NW)
Township & Range	Palustrine Forested Wetland (PFW)	Constructed Watercourse (CW)
Section	Seasonal Wetland (SW)	Constructed Basin (CB)
PFW-001 Wetland Feature ID		

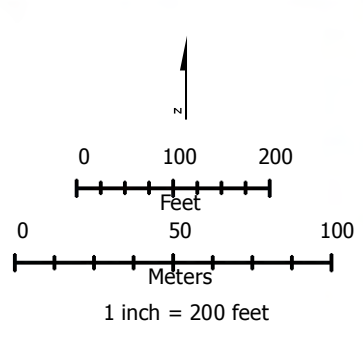
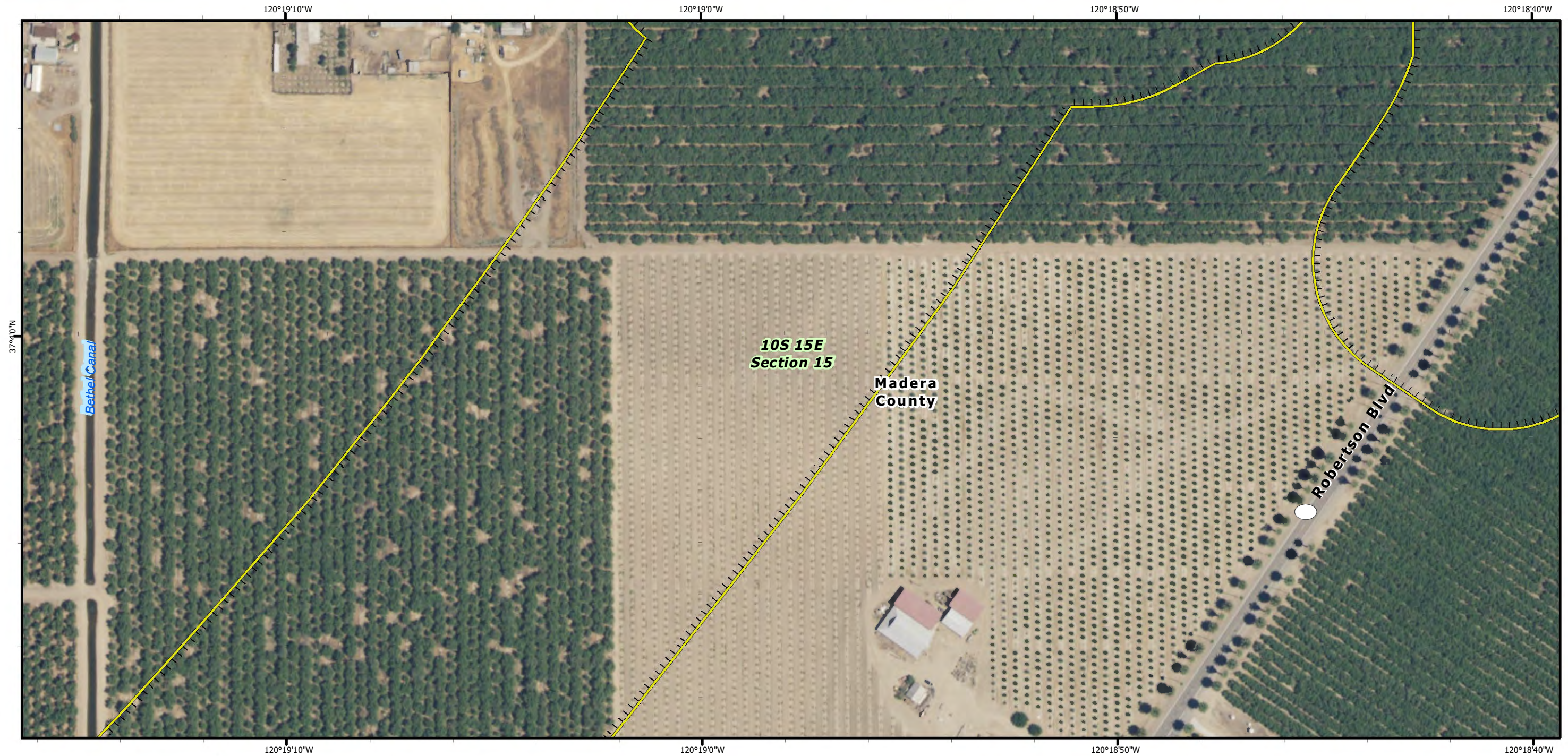


**Notes:**

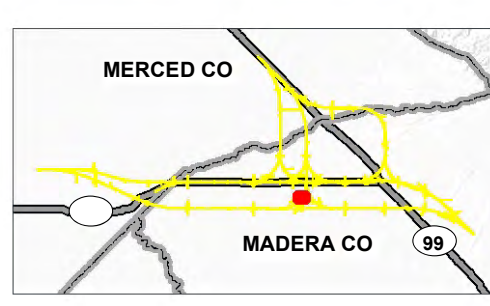
1. Base Map Source: NAIP, USDA 2016
2. Imagery Source: NAIP 2012-2016
3. 2011 Delineation Data Source (Authority and FRA 2012)
4. USGS Topo Quad: Chowchilla

Field Survey Dates: June and August 2013, December 2014, April 2015, and August and September 2016  
 Drawn By/Date: Daniel Schiff, Kate Carpenter, Alex Gole, Alex Angier, Bill Parker (2010-2018)

**Wetland Delineation**



Wetland Study Area Boundary	Data Point (DP-#)	Vernal Pool (VP)
Merced to Fresno 2011 Delineation Area	Photo Station (PS-#)	<b>Other Waters</b>
Accessed Parcel	<b>Wetlands</b>	Natural Watercourse (NW)
Township & Range	Palustrine Forested Wetland (PFW)	Constructed Watercourse (CW)
Section	Seasonal Wetland (SW)	Constructed Basin (CB)
<b>PFW-001</b> Wetland Feature ID		



**Notes:**

1. Base Map Source: NAIP, USDA 2016
2. Imagery Source: NAIP 2012-2016
3. 2011 Delineation Data Source (Authority and FRA 2012)
4. USGS Topo Quad: Chowchilla

Field Survey Dates: June and August 2013, December 2014, April 2015, and August and September 2016  
 Drawn By/Date: Daniel Schiff, Kate Carpenter, Alex Gole, Alex Angier, Bill Parker (2010-2018)

**Wetland Delineation**