

California High-Speed Rail Authority

Palmdale to Burbank Project Section

PEPD RECORD SET ADDENDUM SR14A / E1A / E2A

Utility Relocation Plans

April 2024



The environmental review, consultation, and other actions required by applicable federal environmental laws for this project are being or have been carried out by the State of California pursuant to 23 U.S.C. 327 and a Memorandum of Understanding dated July 23, 2019, and executed by the Federal Railroad Administration and the State of California.

GENERAL

DRAWING NO.	DRAWING DESCRIPTION
UT-B0001	ALIGNMENT "SR14A/E1A/E2A" - RELOCATION UTILITY PLAN - INDEX OF DRAWINGS 1 OF 2
UT-B0002	ALIGNMENT "SR14A/E1A/E2A" - RELOCATION UTILITY PLAN - INDEX OF DRAWINGS 2 OF 2
UT-B0003	ALIGNMENT "SR14A/E1A/E2A" - RELOCATION UTILITY PLAN - ABBREVIATIONS AND LEGEND

14A SUBSECTION (SR14A ALIGNMENT)

DRAWING NO.	DRAWING DESCRIPTION
UT-B0004-14A	ALIGNMENT "SR14A" - RELOCATION UTILITY PLAN - KEY MAP 1 OF 2
UT-B0005-14A	ALIGNMENT "SR14A" - RELOCATION UTILITY PLAN - KEY MAP 2 OF 2
UT-C4001-14A	ALIGNMENT "SR14A" - RELOCATION UTILITY PLAN - STA 245+00 TO STA 270+00
UT-C4002-14A	ALIGNMENT "SR14A" - RELOCATION UTILITY PLAN - STA 270+00 TO STA 295+00
UT-C4003-14A	ALIGNMENT "SR14A" - RELOCATION UTILITY PLAN - STA 295+00 TO STA 320+00
UT-C4004-14A	ALIGNMENT "SR14A" - RELOCATION UTILITY PLAN - STA 320+00 TO STA 345+00
UT-C4005-14A	ALIGNMENT "SR14A" - RELOCATION UTILITY PLAN - STA 345+00 TO STA 370+00
UT-C4006-14A	ALIGNMENT "SR14A" - RELOCATION UTILITY PLAN - STA 370+00 TO STA 395+00
UT-C4007-14A	ALIGNMENT "SR14A" - RELOCATION UTILITY PLAN - STA 395+00 TO STA 420+00
UT-C4008-14A	ALIGNMENT "SR14A" - RELOCATION UTILITY PLAN - STA 420+00 TO STA 445+00
UT-C4009-14A	ALIGNMENT "SR14A" - RELOCATION UTILITY PLAN - STA 445+00 TO STA 470+00
UT-C4010-14A	ALIGNMENT "SR14A" - RELOCATION UTILITY PLAN - STA 470+00 TO STA 495+00
UT-C4011-14A	ALIGNMENT "SR14A" - RELOCATION UTILITY PLAN - STA 495+00 TO STA 520+00
UT-C4012-14A	ALIGNMENT "SR14A" - RELOCATION UTILITY PLAN - STA 520+00 TO STA 545+00
UT-C4013-14A	ALIGNMENT "SR14A" - RELOCATION UTILITY PLAN - STA 545+00 TO STA 570+00
UT-C4014-14A	ALIGNMENT "SR14A" - RELOCATION UTILITY PLAN - STA 570+00 TO STA 595+00
UT-C4015-14A	ALIGNMENT "SR14A" - RELOCATION UTILITY PLAN - STA 595+00 TO STA 620+00
UT-C4016-14A	ALIGNMENT "SR14A" - RELOCATION UTILITY PLAN - STA 620+00 TO STA 645+00
UT-C4017-14A	ALIGNMENT "SR14A" - RELOCATION UTILITY PLAN - STA 645+00 TO STA 670+00
UT-C4018-14A	ALIGNMENT "SR14A" - RELOCATION UTILITY PLAN - STA 670+00 TO STA 695+00
UT-C4019-14A	ALIGNMENT "SR14A" - RELOCATION UTILITY PLAN - STA 695+00 TO STA 720+00
UT-C4020-14A	ALIGNMENT "SR14A" - RELOCATION UTILITY PLAN - STA 720+00 TO STA 745+00
UT-C4021-14A	ALIGNMENT "SR14A" - RELOCATION UTILITY PLAN - STA 745+00 TO STA 770+00
UT-C4022-14A	ALIGNMENT "SR14A" - RELOCATION UTILITY PLAN - STA 770+00 TO STA 795+00
UT-C4023-14A	ALIGNMENT "SR14A" - RELOCATION UTILITY PLAN - STA 795+00 TO STA 820+00
UT-C4024-14A	ALIGNMENT "SR14A" - RELOCATION UTILITY PLAN - STA 820+00 TO STA 845+00
UT-C4025-14A	ALIGNMENT "SR14A" - RELOCATION UTILITY PLAN - STA 845+00 TO STA 870+00
UT-C4026-14A	ALIGNMENT "SR14A" - RELOCATION UTILITY PLAN - STA 870+00 TO STA 895+00
UT-C4027-14A	ALIGNMENT "SR14A" - RELOCATION UTILITY PLAN - STA 895+00 TO STA 920+00
UT-C4028-14A	ALIGNMENT "SR14A" - RELOCATION UTILITY PLAN - STA 920+00 TO STA 945+00
UT-C4029-14A	ALIGNMENT "SR14A" - RELOCATION UTILITY PLAN - STA 945+00 TO STA 970+00
UT-C4030-14A	ALIGNMENT "SR14A" - RELOCATION UTILITY PLAN - STA 970+00 TO STA 995+00
UT-C4031-14A	ALIGNMENT "SR14A" - RELOCATION UTILITY PLAN - STA 995+00 TO STA 1020+00
UT-C4032-14A	ALIGNMENT "SR14A" - RELOCATION UTILITY PLAN - STA 1020+00 TO STA 1045+00
UT-C4033-14A	ALIGNMENT "SR14A" - RELOCATION UTILITY PLAN - STA 1045+00 TO STA 1070+00
UT-C4034-14A	ALIGNMENT "SR14A" - RELOCATION UTILITY PLAN - STA 1070+00 TO STA 1095+00
UT-C4035-14A	ALIGNMENT "SR14A" - RELOCATION UTILITY PLAN - STA 1095+00 TO STA 1120+00
UT-C4036-14A	ALIGNMENT "SR14A" - RELOCATION UTILITY PLAN - STA 1120+00 TO STA 1145+00
UT-C4037-14A	ALIGNMENT "SR14A" - RELOCATION UTILITY PLAN - STA 1145+00 TO STA 1170+00
UT-C4038-14A	ALIGNMENT "SR14A" - RELOCATION UTILITY PLAN - STA 1170+00 TO STA 1195+00
UT-C4039-14A	ALIGNMENT "SR14A" - RELOCATION UTILITY PLAN - STA 1195+00 TO STA 1220+00
UT-C4040-14A	ALIGNMENT "SR14A" - RELOCATION UTILITY PLAN - STA 1220+00 TO STA 1245+00
UT-C4041-14A	ALIGNMENT "SR14A" - RELOCATION UTILITY PLAN - STA 1245+00 TO STA 1270+00
UT-C4042-14A	ALIGNMENT "SR14A" - RELOCATION UTILITY PLAN - STA 1270+00 TO STA 1295+00
UT-C4043-14A	ALIGNMENT "SR14A" - RELOCATION UTILITY PLAN - STA 1295+00 TO STA 1320+00
UT-C4044-14A	ALIGNMENT "SR14A" - RELOCATION UTILITY PLAN - STA 1320+00 TO STA 1345+00
UT-C4045-14A	ALIGNMENT "SR14A" - RELOCATION UTILITY PLAN - STA 1345+00 TO STA 1370+00
UT-C4046-14A	ALIGNMENT "SR14A" - RELOCATION UTILITY PLAN - STA 1370+00 TO STA 1395+00
UT-C4047-14A	ALIGNMENT "SR14A" - RELOCATION UTILITY PLAN - STA 1395+00 TO STA 1420+00
UT-C4048-14A	NOT USED
UT-C4049-14A	NOT USED

14A SUBSECTION (SR14A ALIGNMENT)

DRAWING NO.	DRAWING DESCRIPTION
UT-C4050-14A	ALIGNMENT "SR14A" - RELOCATION UTILITY PLAN AVENUE R 1 OF 2
UT-C4051-14A	ALIGNMENT "SR14A" - RELOCATION UTILITY PLAN AVENUE R 2 OF 2
UT-C4052-14A	ALIGNMENT "SR14A" - RELOCATION UTILITY PLAN AVENUE S 1 OF 2
UT-C4053-14A	ALIGNMENT "SR14A" - RELOCATION UTILITY PLAN SIERRA HIGHWAY
UT-C4054-14A	ALIGNMENT "SR14A" - RELOCATION UTILITY PLAN AVENUE S 2 OF 2
UT-C4055-14A	NOT USED
UT-C4056-14A	NOT USED
UT-C4057-14A	NOT USED
UT-C4058-14A	NOT USED
UT-C4059-14A	NOT USED
UT-C4060-14A	ALIGNMENT "SR14A" - RELOCATION UTILITY PLAN POWER LINE PORTAL P1A
UT-C4061-14A	ALIGNMENT "SR14A" - RELOCATION UTILITY PLAN W CARSON MESA RD
UT-C4062-14A	ALIGNMENT "SR14A" - RELOCATION UTILITY PLAN HARBEA CARSON MESA RD
UT-C4063-14A	ALIGNMENT "SR14A" - RELOCATION UTILITY PLAN CROWN VALLEY RD 1 OF 3
UT-C4064-14A	ALIGNMENT "SR14A" - RELOCATION UTILITY PLAN CROWN VALLEY RD 2 OF 3
UT-C4065-14A	ALIGNMENT "SR14A" - RELOCATION UTILITY PLAN CROWN VALLEY RD 3 OF 3
UT-C4066-14A	ALIGNMENT "SR14A" - RELOCATION UTILITY PLAN ESCONDIDO CANYON RD 1 OF 4
UT-C4067-14A	ALIGNMENT "SR14A" - RELOCATION UTILITY PLAN ESCONDIDO CANYON RD 2 OF 4
UT-C4068-14A	ALIGNMENT "SR14A" - RELOCATION UTILITY PLAN ESCONDIDO CANYON RD 3 OF 4
UT-C4069-14A	NOT USED
UT-C4070-14A	NOT USED
UT-C4071-14A	NOT USED
UT-C4072-14A	NOT USED
UT-C4073-14A	NOT USED
UT-C4074-14A	NOT USED
UT-C4075-14A	NOT USED
UT-C4076-14A	NOT USED
UT-C4077-14A	NOT USED
UT-C4078-14A	NOT USED
UT-C4079-14A	NOT USED
UT-C4080-14A	NOT USED
UT-C4081-14A	NOT USED
UT-C4082-14A	NOT USED
UT-C4083-14A	NOT USED
UT-C4084-14A	ALIGNMENT "SR14A" - RELOCATION UTILITY PLAN ESCONDIDO CANYON RD 4 OF 4
UT-C4085-14A	ALIGNMENT "SR14A" - RELOCATION UTILITY PLAN AGUA DULCE CANYON RD 1 OF 5
UT-C4086-14A	ALIGNMENT "SR14A" - RELOCATION UTILITY PLAN AGUA DULCE CANYON RD 2 OF 5
UT-C4087-14A	ALIGNMENT "SR14A" - RELOCATION UTILITY PLAN AGUA DULCE CANYON RD 3 OF 5
UT-C4088-14A	ALIGNMENT "SR14A" - RELOCATION UTILITY PLAN AGUA DULCE CANYON RD 4 OF 5
UT-C4089-14A	ALIGNMENT "SR14A" - RELOCATION UTILITY PLAN AGUA DULCE CANYON RD 5 OF 5
UT-C4090-14A	ALIGNMENT "SR14A" - RELOCATION UTILITY PLAN SOLEDAD CANYON RD 1 OF 2
UT-C4091-14A	ALIGNMENT "SR14A" - RELOCATION UTILITY PLAN SOLEDAD CANYON RD 2 OF 2
UT-C4092-14A	ALIGNMENT "SR14A" - RELOCATION UTILITY PLAN LANG STATION RD 1 OF 2
UT-C4093-14A	ALIGNMENT "SR14A" - RELOCATION UTILITY PLAN LANG STATION RD 2 OF 2

c:\pwworking\chsr\dms28533\PB-UT-B0001.dgn 3/5/2021 11:32:46 AM 0400074

REV	DATE	BY	CHK	APP	DESCRIPTION

DESIGNED BY
C.DIMARIO
DRAWN BY
F.VASQUEZ
CHECKED BY
J.LEMA
IN CHARGE
A.RELANO
DATE
02/26/2021

**PEPD RECORD SET
ADDENDUM
SR14A/E1A/E2A**

**NOT FOR
CONSTRUCTION**



**CALIFORNIA HIGH-SPEED RAIL PROJECT
PALMDALE TO BURBANK**

ALIGNMENT "SR14A/E1A/E2A"

RELOCATION UTILITY PLAN
INDEX OF DRAWINGS 1 OF 2

CONTRACT NO.
HSR14-42

DRAWING NO.
UT-B0001

SCALE
NO SCALE

SHEET NO.

EA SUBSECTION (E1A/E2A ALIGNMENTS)

DRAWING NO.	DRAWING DESCRIPTION
UT-B0006-EA	ALIGNMENT "E1A/E2A" - RELOCATION UTILITY PLAN - KEY MAP
UT-C4001-EA	ALIGNMENT "E1A/E2A" - RELOCATION UTILITY PLAN - STA 245+00 TO STA 270+00
UT-C4002-EA	ALIGNMENT "E1A/E2A" - RELOCATION UTILITY PLAN - STA 270+00 TO STA 295+00
UT-C4003-EA	ALIGNMENT "E1A/E2A" - RELOCATION UTILITY PLAN - STA 295+00 TO STA 320+00
UT-C4004-EA	ALIGNMENT "E1A/E2A" - RELOCATION UTILITY PLAN - STA 320+00 TO STA 345+00
UT-C4005-EA	ALIGNMENT "E1A/E2A" - RELOCATION UTILITY PLAN - STA 345+00 TO STA 370+00
UT-C4006-EA	ALIGNMENT "E1A/E2A" - RELOCATION UTILITY PLAN - STA 370+00 TO STA 395+00
UT-C4007-EA	ALIGNMENT "E1A/E2A" - RELOCATION UTILITY PLAN - STA 395+00 TO STA 420+00
UT-C4008-EA	ALIGNMENT "E1A/E2A" - RELOCATION UTILITY PLAN - STA 420+00 TO STA 445+00
UT-C4009-EA	ALIGNMENT "E1A/E2A" - RELOCATION UTILITY PLAN - STA 445+00 TO STA 470+00
UT-C4010-EA	ALIGNMENT "E1A/E2A" - RELOCATION UTILITY PLAN - STA 470+00 TO STA 495+00
UT-C4011-EA	ALIGNMENT "E1A/E2A" - RELOCATION UTILITY PLAN - STA 495+00 TO STA 520+00
UT-C4012-EA	ALIGNMENT "E1A/E2A" - RELOCATION UTILITY PLAN - STA 520+00 TO STA 545+00
UT-C4013-EA	ALIGNMENT "E1A/E2A" - RELOCATION UTILITY PLAN - STA 545+00 TO STA 570+00
UT-C4014-EA	ALIGNMENT "E1A/E2A" - RELOCATION UTILITY PLAN - STA 570+00 TO STA 595+00
UT-C4015-EA	ALIGNMENT "E1A/E2A" - RELOCATION UTILITY PLAN - STA 595+00 TO STA 620+00
UT-C4016-EA	ALIGNMENT "E1A/E2A" - RELOCATION UTILITY PLAN AVENUE R 1 OF 2
UT-C4017-EA	ALIGNMENT "E1A/E2A" - RELOCATION UTILITY PLAN AVENUE R 2 OF 2
UT-C4018-EA	ALIGNMENT "E1A/E2A" - RELOCATION UTILITY PLAN AVENUE S 1 OF 2
UT-C4019-EA	ALIGNMENT "E1A/E2A" - RELOCATION UTILITY PLAN AVENUE S 2 OF 2
UT-C4020-EA	ALIGNMENT "E1A/E2A" - RELOCATION UTILITY PLAN SIERRA HIGHWAY
UT-C4021-EA	ALIGNMENT "E1A/E2A" - RELOCATION UTILITY PLAN ANGELES FOREST HIGHWAY
UT-C4022-EA	ALIGNMENT "E1A/E2A" - RELOCATION UTILITY PLAN - STA 620+00 TO STA 630+00

ct:\pwworking\chsr\dms28533\PB-UT-B0002.dgn

3/5/2021 11:32:49 AM

0400074

REV	DATE	BY	CHK	APP	DESCRIPTION

DESIGNED BY
C. DIMARIO
DRAWN BY
F. VASQUEZ
CHECKED BY
J. LEMA
IN CHARGE
A. RELANO
DATE
02/26/2021

**PEPD RECORD SET
ADDENDUM
SR14A/E1A/E2A**

**NOT FOR
CONSTRUCTION**



**CALIFORNIA HIGH-SPEED RAIL PROJECT
PALMDALE TO BURBANK**
ALIGNMENT "SR14A/E1A/E2A"

RELOCATION UTILITY PLAN
INDEX OF DRAWINGS 2 OF 2

CONTRACT NO.
HSR14-42

DRAWING NO.
UT-B0002

SCALE
NO SCALE

SHEET NO.

LEGEND AND SYMBOLS

EXISTING	PROPOSED	DESCRIPTION
		ELECTRICAL UNDERGROUND
		ELECTRICAL OVERHEAD
		FIBER OPTIC UNDERGROUND
		FIBER OPTIC OVERHEAD
		GAS
		NATURAL GAS
		OIL
		STORM DRAIN
		SEWER
		STEAM
		TELECOMMUNICATION UNDERGROUND
		TELECOMMUNICATION OVERHEAD
		TELEPHONE UNDERGROUND
		TELEPHONE OVERHEAD
		TELEVISION UNDERGROUND
		TELEVISION OVERHEAD
		WATER
		RETAINING WALL
		RIGHT-OF-WAY
		HSR RIGHT-OF-WAY
		HSR TUNNEL
		HSR TRACK CENTERLINE
		PERMANENT ENVIRONMENTAL FOOTPRINT
		TEMPORARY ENVIRONMENTAL FOOTPRINT
		FUTURE TRACK CENTERLINE
		NATIONAL FOREST BOUNDARY
		PTC TOWER
		WELL LOCATION
		POWER TRANSMISSION TOWER
		HEADWALL
		TRACK SWITCH
		STRUCTURES (BRIDGE, VIADUCT)
		KEY NOTE
		PUMP STATION

ABBREVIATIONS

ABN	ABANDON	PROP	PROPOSED
ACP	ASBESTOS CEMENT PIPE	PPEF	PROPOSED PERMANENT ENVIRONMENTAL FOOTPRINT
ALT	ALTERNATIVE	PS	POWER STATION
APPROX	APPROXIMATE	R	RADIUS
AVE	AVENUE	RCP	REINFORCED CONCRETE PIPE
BEG	BEGIN	RD	ROAD
BLDG	BUILDING	REINF	REINFORCED, REINFORCEMENT, REINFORCING
BLVD	BOULEVARD	REL	RELOCATE
BO	BLOW-OFF	REPL	REPLACEMENT
CB	CATCH BASIN	R/W, ROW	RIGHT OF WAY
CD	CURB DRAIN	RT	RIGHT
CHSR	CALIFORNIA HIGH-SPEED RAIL	RTE	ROUTE
CIP	CAST IRON PIPE	S	SOUTH
CL	CENTERLINE	SB	SOUTHBOUND
CMP	CORRUGATED METAL PIPE	SCRRRA	SOUTHERN CALIFORNIA REGIONAL RAIL AUTHORITY
CTV	CABLE TELEVISION	SD	STORM DRAIN
D	DEPTH	SR	STATE ROUTE
DI	DRAINAGE INLET, DROP INLET	ST	STREET
DIA	DIAMETER	STA	STATION
DIP	DUCTILE IRON PIPE	STBB	SINGLE THRIE BEAM BARRIER
DWG	DRAWING	STD	STANDARD
ED	EDGE DRAIN	STR	STRUCTURE
EDC	EDGE DRAIN CLEANOUT	SRS	STAND ALONE RADIO SITE
EDO	EDGE DRAIN OUTLET	SW	SIDEWALK, SOUND WALL
EDV	EDGE DRAIN VENT	SWR	SEWER
ELEC	ELECTRIC	TEL	TELEPHONE
ELEV	ELEVATION	TEMP	TEMPORARY
ENV	ENVIRONMENTAL	TOT	TOTAL
EXIST	EXISTING	TP	TELEPHONE POLE
EXP	EXPANSION	TPSS	TRACTION POWER SUPPLY STATION
FL	FLOW LINE	TSMF	TERMINAL STORAGE AND MAINTENANCE FACILITY
FO	FIBER OPTIC	TYP	TYPICAL
FP	FOOTPRINT	UG	UNDERGROUND
G	GAS	UNK	UNKNOWN
GALV	GALVANIZED	UPRR	UNION PACIFIC RAILROAD
HDC	HIGH DESERT CORRIDOR	W	WATER, WEST, WIDTH
HSR	HIGH-SPEED RAIL	WB	WESTBOUND
INV	INVERT	WM	WATER MAIN
IRR	IRRIGATION	WSP	WELDED STEEL PIPE
L	LENGTH	WT	WEIGHT
LT	LEFT	WV	WATER VALVE
LMF	LIGHT MAINTENANCE FACILITY		
MAX	MAXIMUM		
MIN	MINIMUM		
MT	MAIN TRACK		
N	NORTH		
NB	NORTHBOUND		
PROP	PROPOSED		
P.S.	POWER STATION		

UTILITY OWNERS

AIR TOUCH	AIR TOUCH CELLULAR
AVEK W	ANTELOPE VALLEY - E. KERN WATER
AT&T DIST	AT&T DISTRIBUTION
AT&T TRANS	AT&T TRANSMISSION
BURBANK AIRPORT	BURBANK GLENDALE PASADENA AIRPORT AUTHORITY
BWP	BURBANK WATER & POWER
CENTURY L	CENTURYLINK
CITY OF BURBANK	CITY OF BURBANK
CITY OF GLENDALE	CITY OF GLENDALE
CITY OF LA	CITY OF LOS ANGELES - RECORDS SECTION
CITY OF SC	CITY OF SANTA CLARITA
CITY OF PALMDALE	CITY OF PALMDALE
CITY OF S FERNANDO	CITY OF SAN FERNANDO
CLEAR CHANNEL	CLEAR CHANNEL OUTDOOR
CROWN CASTLE	CROWN CASTLE
EL DORADO MWC	EL DORADO MUTUAL WATER COMPANY
EXXON	EXXON MOBIL PIPELINE CO
LACDPW	LA COUNTY DEPARTMENT OF PUBLIC WORKS
LACDPW-WW	LA COUNTY WATER WORKS
LACSD	LOS ANGELES COUNTY SANITATION DISTRICT
LADWP	LOS ANGELES DEPARTMENT OF WATER & POWER
LEVEL 3	LEVEL 3 COMMUNICATIONS
LIBERMAN	LIBERMAN BROADCASTING
NEWHALL CW	NEWHALL COUNTY WATER
MARCUS	MARCUS CABLE
MCI	MCI (VERIZON BUSINESS)
MWD	METROPOLITAN WATER DISTRICT
PALMDALE WD	PALMDALE WATER DISTRICT
PAAP	PLAINS ALL AMERICAN PIPELINE
PPS	PACIFIC PIPELINE
PT & T	PACIFIC TEL & TELEGRAPH
QWEST	QWEST COMMUNICATION
SCWC	SANTA CLARITA WATER CO
SCE TEL	SC EDISON - TELECOM
SCE DIST	SC EDISON - DIST/TELECOM
SCE	SOUTHERN CALIFORNIA EDISON
SCG	SC GAS - LANCASTER
SCG TRANS	SC GAS - TRANSMISSION
SUNESYS	SC GAS VICT - TRANSMISSION
SPRINT	SUNESYS, LLC
SPV WC	SPRINT
CA DWR	SPV WATER COMPANY
TESORO	STATE DEPARTMENT WATER RESOURCES
T-MOBILE	TESORO
TWC	T-MOBILE USA
VERIZON	TIME WARNER CABLE
WSP MWC	VERIZON - IRWINDALE
WILSHIRE CONN	WEST SIDE PARK MUTUAL WATER COMPANY
XO COMM	WILSHIRE CONNECTION LLC
ZAYO	XO COMMUNICATIONS
	ZAYO FNA ABOVE NET

GENERAL NOTES

- EXISTING UTILITIES IDENTIFIED WITH THE DISPOSITIONS 'RELOCATE', 'REMOVE' OR 'PROTECT IN PLACE' PERTAIN TO THAT PORTION OF THE UTILITY THAT IS LOCATED WITHIN THE PROPOSED, PERMANENT HSR RIGHT-OF-WAY
- STA 296+82.67 (SPRUCE CT) IS THE NORTHERN LIMIT OF THE PALMDALE-BURBANK ENVIRONMENTAL DOCUMENT. NORTH OF THIS POINT REFER TO BAKERSFIELD-PALMDALE ENVIRONMENTAL DOCUMENT. DESIGN FEATURES BETWEEN STA 265+00.00 AND STA 296+82.67 (SPRUCE CT) SHOWN FOR REFERENCE ONLY.

3/30/2021 4:28:36 PM c:\pwworking\chsr\dms28533\PB-UT-B0003.dgn 0400074

REV	DATE	BY	CHK	APP	DESCRIPTION

DESIGNED BY C. DIMARIO
DRAWN BY F. VASQUEZ
CHECKED BY J. LEMA
IN CHARGE A. RELANO
DATE 02/26/2021

**PEPD RECORD SET
ADDENDUM
SR14A/E1A/E2A**

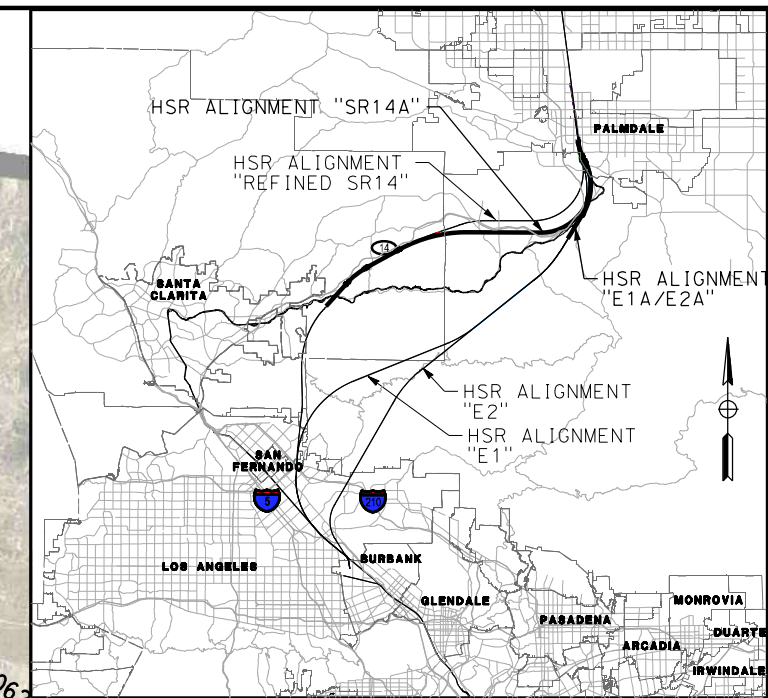
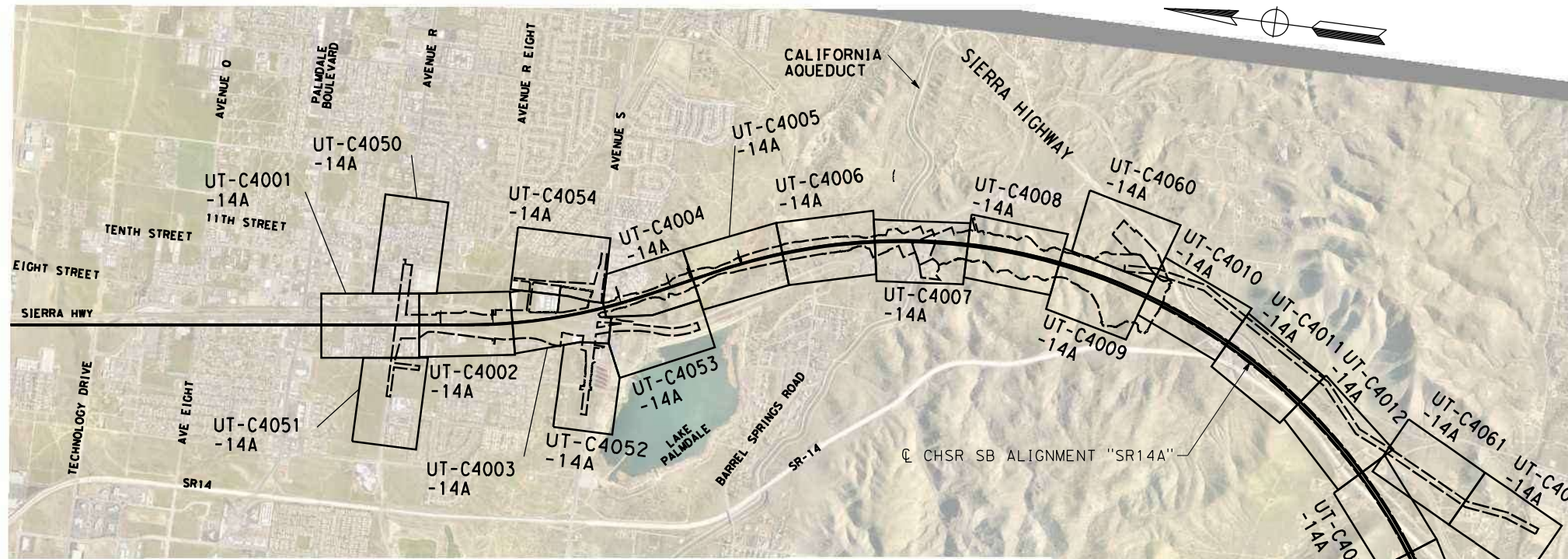
**NOT FOR
CONSTRUCTION**



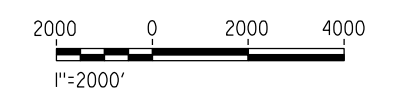
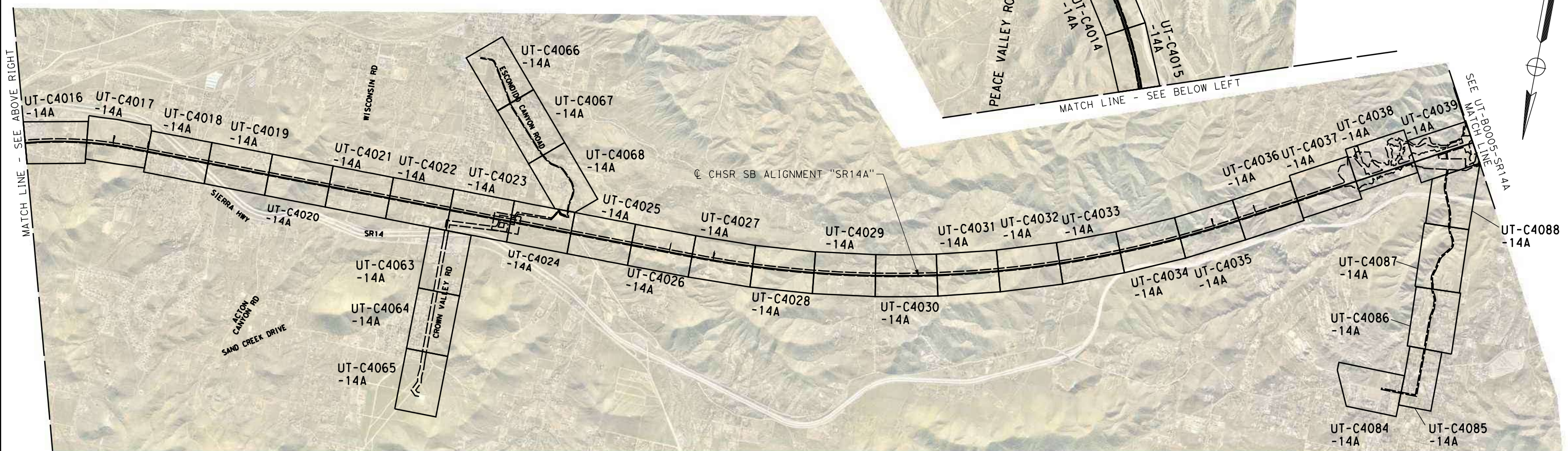
**CALIFORNIA HIGH-SPEED RAIL PROJECT
PALMDALE TO BURBANK**

ALIGNMENT "SR14A/E1A/E2A"
ABBREVIATIONS AND LEGEND
RELOCATION UTILITY PLAN

CONTRACT NO. HSR14-42
DRAWING NO. UT-B0003
SCALE NO SCALE
SHEET NO.



VICINITY MAP



c:\pwworking\chsr\dms28533\UT-B0004.dgn

3/5/2021 11:33:12 AM

0400074

REV	DATE	BY	CHK	APP	DESCRIPTION

DESIGNED BY
C.DIMARIO
DRAWN BY
F. VASQUEZ
CHECKED BY
J.LEMA
IN CHARGE
A.RELAÑO
DATE
02/26/2021

**PEPD RECORD SET
ADDENDUM
SR14A/E1A/E2A**

**NOT FOR
CONSTRUCTION**

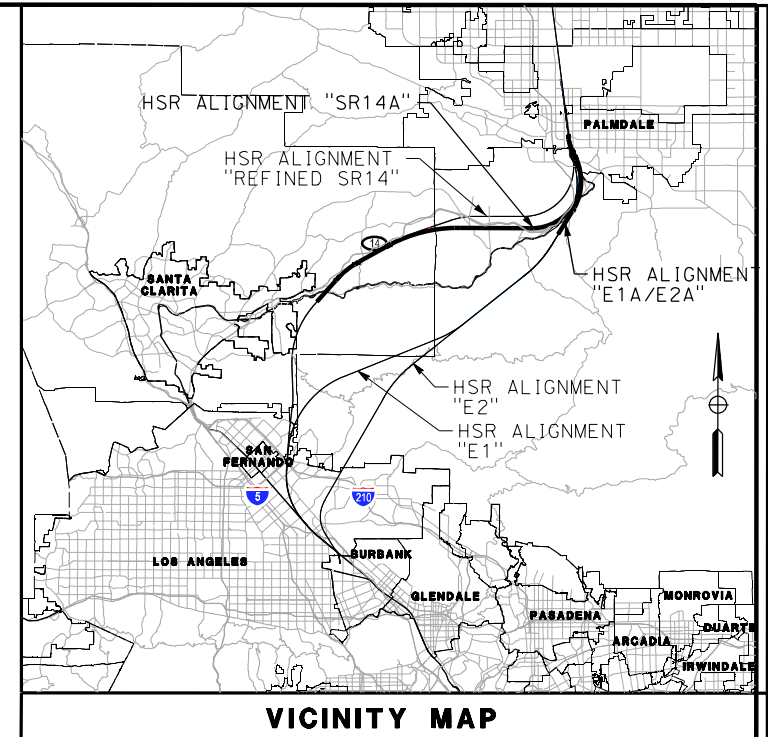
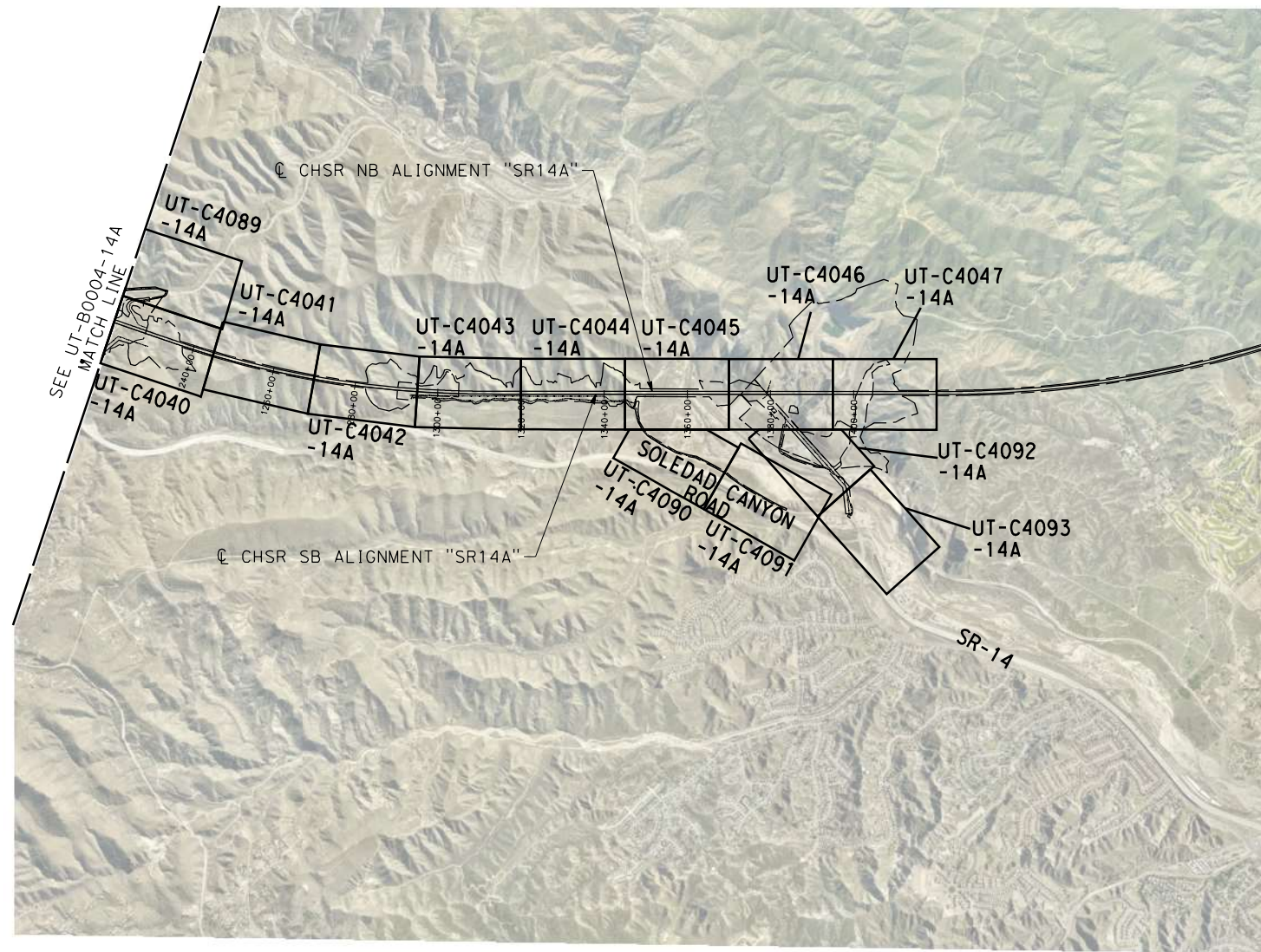



CALIFORNIA HIGH-SPEED RAIL PROJECT		CONTRACT NO. HSR14-42
PALMDALE TO BURBANK		DRAWING NO. UT-B0004-14A
ALIGNMENT "SR14A"		SCALE AS SHOWN
UTILITY RELOCATION PLAN		SHEET NO.
KEY MAP 1 OF 2		

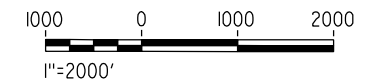
c:\pwworkingdir\sener-us-pw\benHley.com_sener-us-pw-01\dal\c.cordoba\dms28533\PB-UT-B0005.dgn

11/16/2023 3:44:51 PM

04Z0008



VICINITY MAP



REV	DATE	BY	CHK	APP	DESCRIPTION

DESIGNED BY
D.CORDOBA
DRAWN BY
D.CORDOBA
CHECKED BY
J.LEMA
IN CHARGE
A.RELAÑO
DATE
10/31/2023

**PEPD RECORD SET
ADDENDUM
SR14A/E1A/E2A**

**NOT FOR
CONSTRUCTION**



**CALIFORNIA HIGH-SPEED RAIL PROJECT
PALMDALE TO BURBANK**

ALIGNMENT "SR14A"

RELOCATION UTILITY PLAN
KEY MAP 2 OF 2

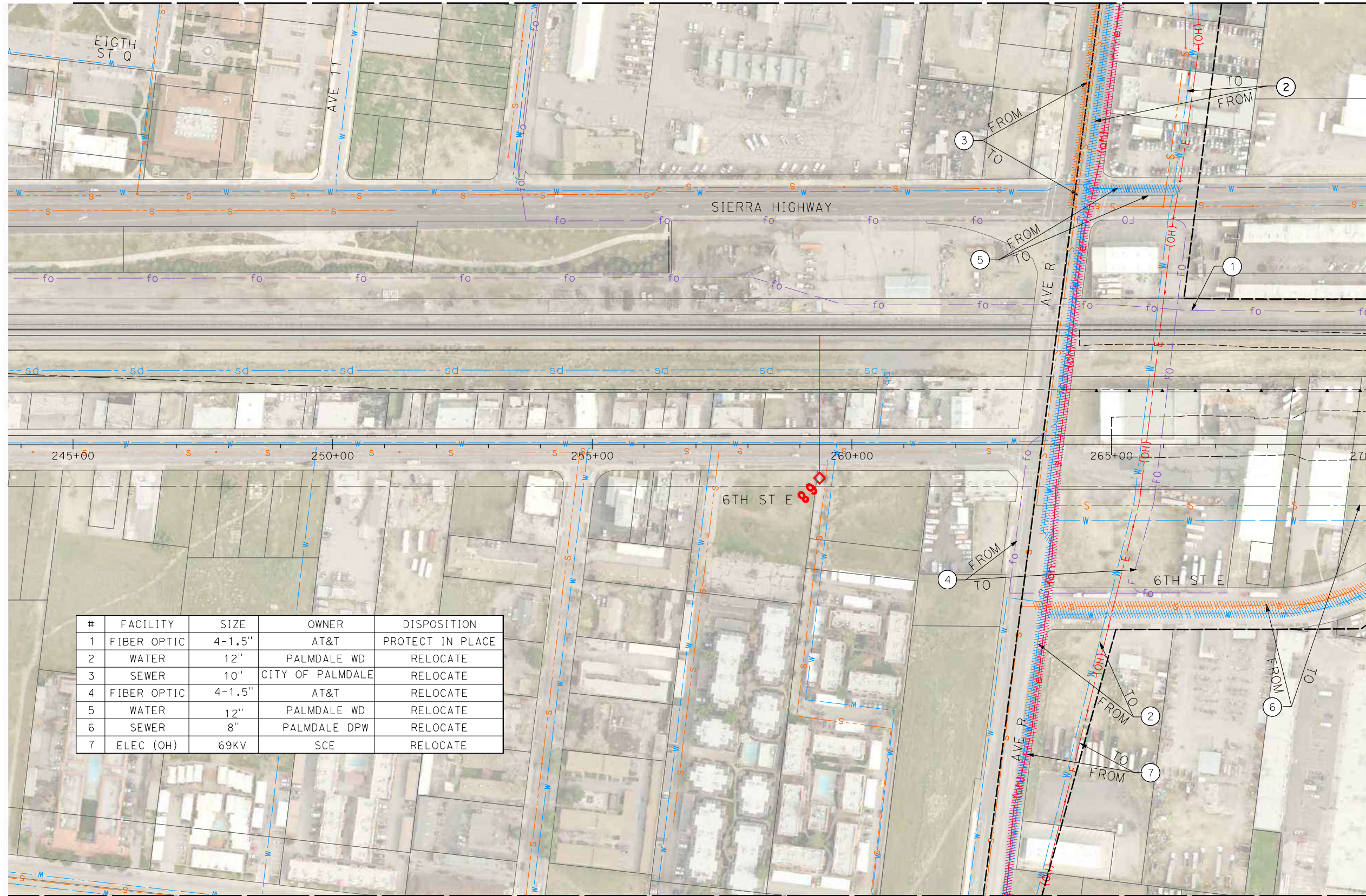
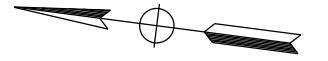
CONTRACT NO.
HSR14-42

DRAWING NO.
UT-B0005-14A

SCALE
AS SHOWN

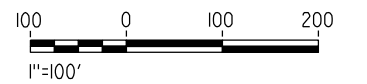
SHEET NO.

MATCH LINE (UT-C4050-14A)



MATCH LINE (UT-C4002-14A)

#	FACILITY	SIZE	OWNER	DISPOSITION
1	FIBER OPTIC	4-1.5"	AT&T	PROTECT IN PLACE
2	WATER	12"	PALMDALE WD	RELOCATE
3	SEWER	10"	CITY OF PALMDALE	RELOCATE
4	FIBER OPTIC	4-1.5"	AT&T	RELOCATE
5	WATER	12"	PALMDALE WD	RELOCATE
6	SEWER	8"	PALMDALE DPW	RELOCATE
7	ELEC (OH)	69KV	SCE	RELOCATE



MATCH LINE (UT-C4051-14A)

c:\pwworking\chsr\dms28533\PB-UT-C4001-14A.dgn

3/8/2021 10:10:55 AM

0400074

REV	DATE	BY	CHK	APP	DESCRIPTION

DESIGNED BY
C. DIMARIO
DRAWN BY
F. VASQUEZ
CHECKED BY
J. LEMA
IN CHARGE
A. RELANO
DATE
02/26/2021

**PEPD RECORD SET
ADDENDUM
SR14A/E1A/E2A**

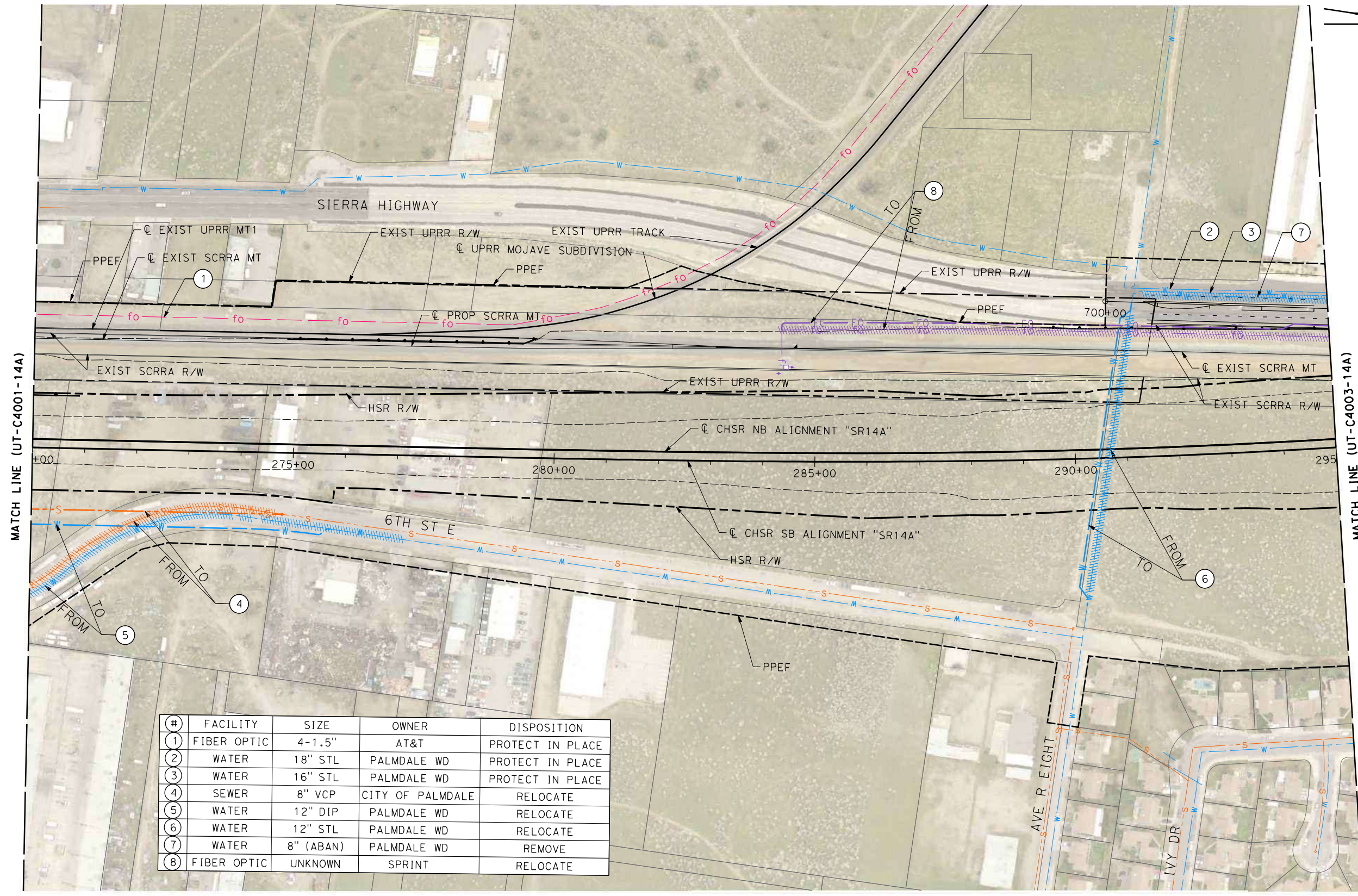
**NOT FOR
CONSTRUCTION**



CALIFORNIA HIGH-SPEED RAIL PROJECT
PALMDALE TO BURBANK
ALIGNMENT "SR14A"

RELOCATION UTILITY PLAN
STA 245+00 TO STA 270+00

CONTRACT NO.
HSR14-42
DRAWING NO.
UT-C4001-14A
SCALE
AS SHOWN
SHEET NO.



#	FACILITY	SIZE	OWNER	DISPOSITION
1	FIBER OPTIC	4-1.5"	AT&T	PROTECT IN PLACE
2	WATER	18" STL	PALMDALE WD	PROTECT IN PLACE
3	WATER	16" STL	PALMDALE WD	PROTECT IN PLACE
4	SEWER	8" VCP	CITY OF PALMDALE	RELOCATE
5	WATER	12" DIP	PALMDALE WD	RELOCATE
6	WATER	12" STL	PALMDALE WD	RELOCATE
7	WATER	8" (ABAN)	PALMDALE WD	REMOVE
8	FIBER OPTIC	UNKNOWN	SPRINT	RELOCATE



c:\pwworking\chsr\dms28533\PB-UT-C4002-14A.dgn

4/1/2021 1:03:27 PM

0400074

REV	DATE	BY	CHK	APP	DESCRIPTION

DESIGNED BY
C. DIMARIO
DRAWN BY
F. VASQUEZ
CHECKED BY
J. LEMA
IN CHARGE
A. RELANO
DATE
02/26/2021

**PEPD RECORD SET
ADDENDUM
SR14A/E1A/E2A**

**NOT FOR
CONSTRUCTION**



CALIFORNIA HIGH-SPEED RAIL PROJECT
PALMDALE TO BURBANK
ALIGNMENT "SR14A"

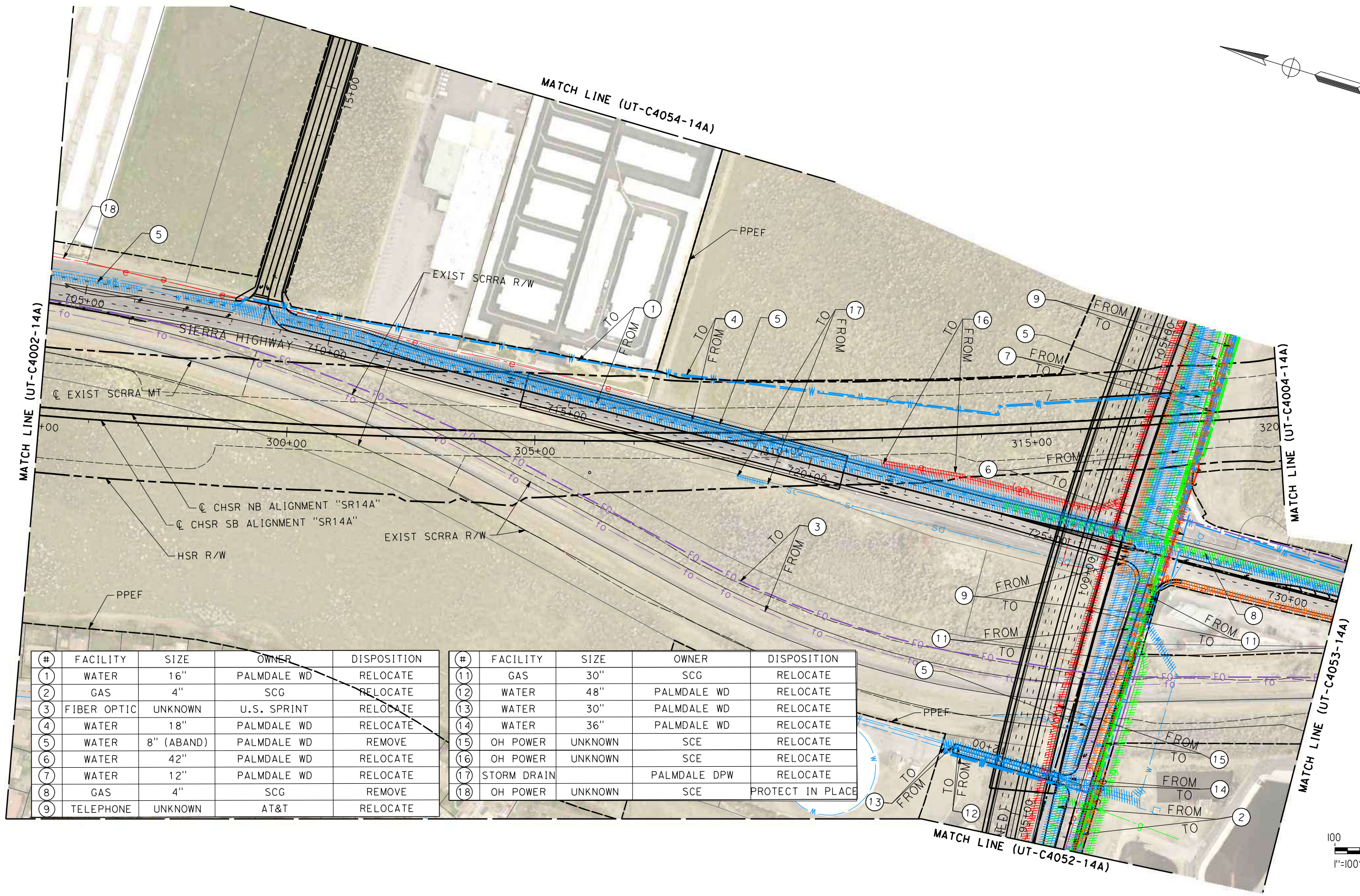
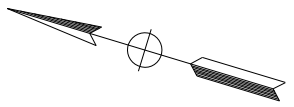
RELOCATION UTILITY PLAN
STA 270+00 TO STA 295+00

CONTRACT NO.
HSR14-42

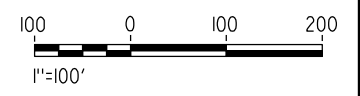
DRAWING NO.
UT-C4002-14A

SCALE
AS SHOWN

SHEET NO.



#	FACILITY	SIZE	OWNER	DISPOSITION	#	FACILITY	SIZE	OWNER	DISPOSITION
1	WATER	16"	PALMDALE WD	RELOCATE	11	GAS	30"	SCG	RELOCATE
2	GAS	4"	SCG	RELOCATE	12	WATER	48"	PALMDALE WD	RELOCATE
3	FIBER OPTIC	UNKNOWN	U.S. SPRINT	RELOCATE	13	WATER	30"	PALMDALE WD	RELOCATE
4	WATER	18"	PALMDALE WD	RELOCATE	14	WATER	36"	PALMDALE WD	RELOCATE
5	WATER	8" (ABAND)	PALMDALE WD	REMOVE	15	OH POWER	UNKNOWN	SCE	RELOCATE
6	WATER	42"	PALMDALE WD	RELOCATE	16	OH POWER	UNKNOWN	SCE	RELOCATE
7	WATER	12"	PALMDALE WD	RELOCATE	17	STORM DRAIN		PALMDALE DPW	RELOCATE
8	GAS	4"	SCG	REMOVE	18	OH POWER	UNKNOWN	SCE	PROTECT IN PLACE
9	TELEPHONE	UNKNOWN	AT&T	RELOCATE					



0400074
 4/1/2021 1:03:42 PM
 c:\pwworking\chsr\dms28533\p\UT-C4003-14A.dgn

REV	DATE	BY	CHK	APP	DESCRIPTION

DESIGNED BY
C. DIMARIO
 DRAWN BY
F. VASQUEZ
 CHECKED BY
J. LEMA
 IN CHARGE
A. RELANO
 DATE
02/26/2021

**PEPD RECORD SET
 ADDENDUM
 SR14A/E1A/E2A**

**NOT FOR
 CONSTRUCTION**



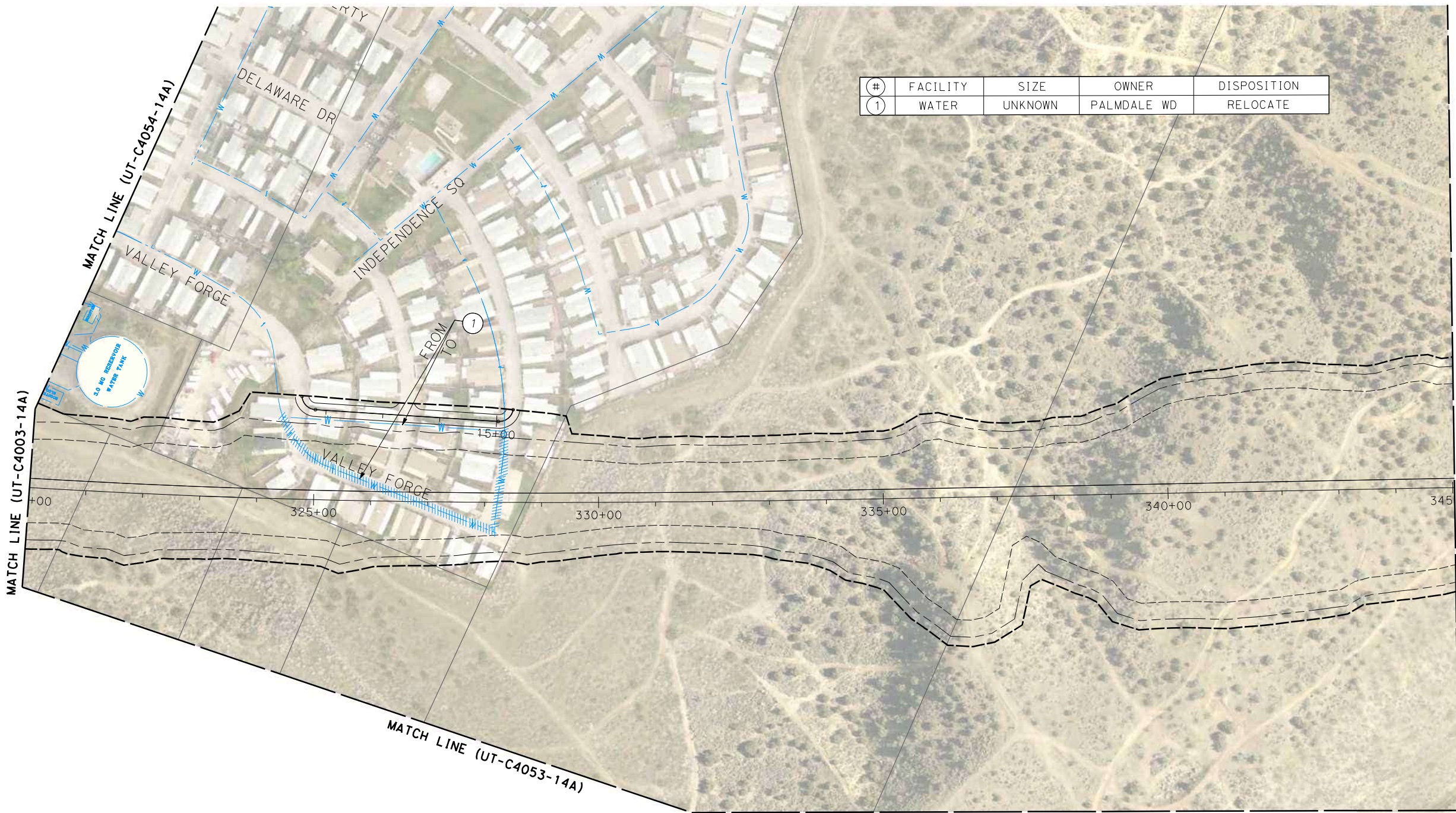
CALIFORNIA HIGH-SPEED RAIL PROJECT
PALMDALE TO BURBANK
 ALIGNMENT "SR14A"
 RELOCATION UTILITY PLAN
 STA 295+00 TO STA 320+00

CONTRACT NO.
HSR14-42
 DRAWING NO.
UT-C4003-14A
 SCALE
AS SHOWN
 SHEET NO.

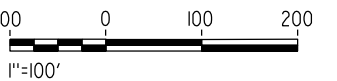
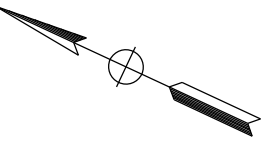
c:\pwworking\chsr\dms28533\PB-UT-C4004-14A.dgn

4/1/2021 10:12:35 AM

0400074



#	FACILITY	SIZE	OWNER	DISPOSITION
1	WATER	UNKNOWN	PALMDALE WD	RELOCATE



REV	DATE	BY	CHK	APP	DESCRIPTION

DESIGNED BY
C. DIMARIO
DRAWN BY
F. VASQUEZ
CHECKED BY
J. LEMA
IN CHARGE
A. RELANO
DATE
02/26/2021

**PEPD RECORD SET
ADDENDUM
SR14A/E1A/E2A**

**NOT FOR
CONSTRUCTION**



**CALIFORNIA HIGH-SPEED RAIL PROJECT
PALMDALE TO BURBANK
ALIGNMENT "SR14A"**

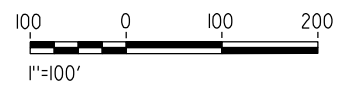
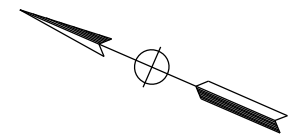
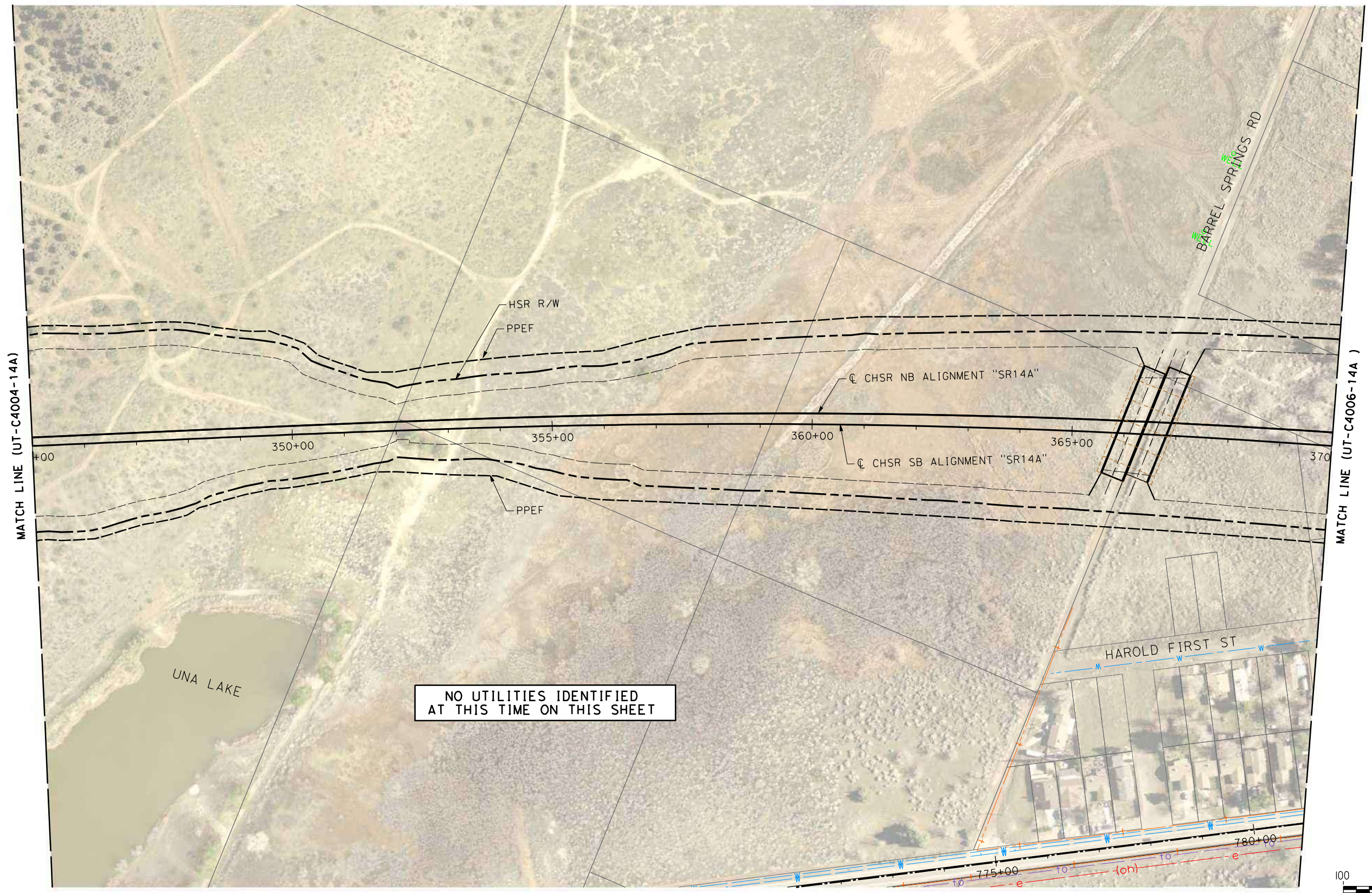
RELOCATION UTILITY PLAN
STA 320+00 TO STA 345+00

CONTRACT NO.
HSR14-42
DRAWING NO.
UT-C4004-14A
SCALE
AS SHOWN
SHEET NO.

c:\pwworking\chsr\dms28533\PB-UT-C4005-14A.dgn

3/5/2021 11:35:03 AM

0400074



REV	DATE	BY	CHK	APP	DESCRIPTION

DESIGNED BY
C. DIMARIO
DRAWN BY
F. VASQUEZ
CHECKED BY
J. LEMA
IN CHARGE
A. RELANO
DATE
08/04/2020

**PEPD RECORD SET
ADDENDUM
SR14A/E1A/E2A**

**NOT FOR
CONSTRUCTION**



**CALIFORNIA HIGH-SPEED RAIL PROJECT
PALMDALE TO BURBANK
ALIGNMENT "SR14A"**

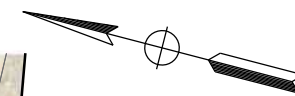
RELOCATION UTILITY PLAN
STA 345+00 TO STA 370+00

CONTRACT NO.
HSR14-42

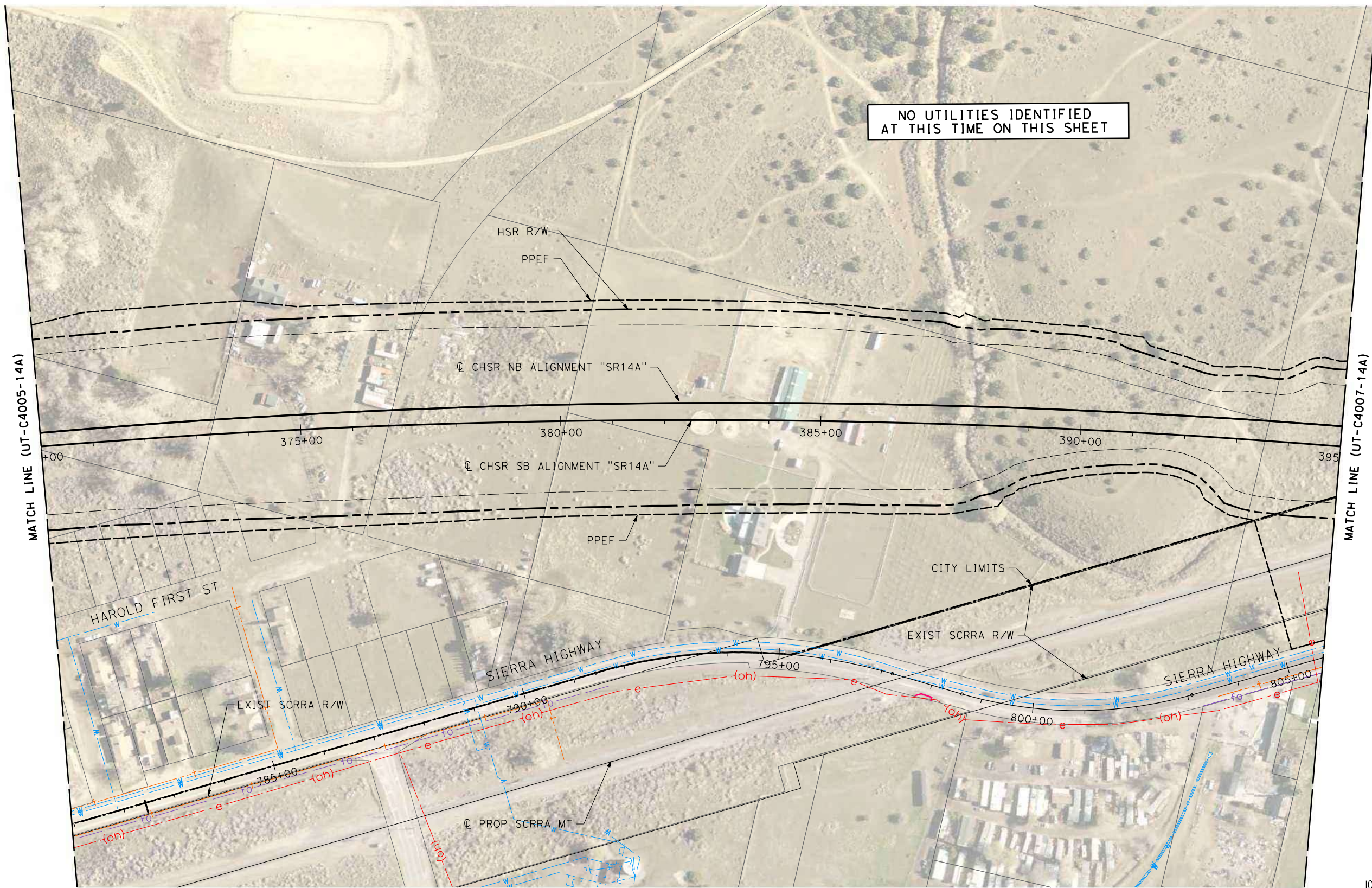
DRAWING NO.
UT-C4005-14A

SCALE
AS SHOWN

SHEET NO.



NO UTILITIES IDENTIFIED
AT THIS TIME ON THIS SHEET



c:\pwworking\chsr\dms28533\PB-UT-C4006-14A.dgn

3/5/2021 11:35:12 AM

0400074

REV	DATE	BY	CHK	APP	DESCRIPTION

DESIGNED BY
C. DIMARIO
DRAWN BY
F. VASQUEZ
CHECKED BY
J. LEMA
IN CHARGE
A. RELANO
DATE
08/04/2020

**PEPD RECORD SET
ADDENDUM
SR14A/E1A/E2A**

**NOT FOR
CONSTRUCTION**



CALIFORNIA HIGH-SPEED RAIL PROJECT
PALMDALE TO BURBANK
ALIGNMENT "SR14A"

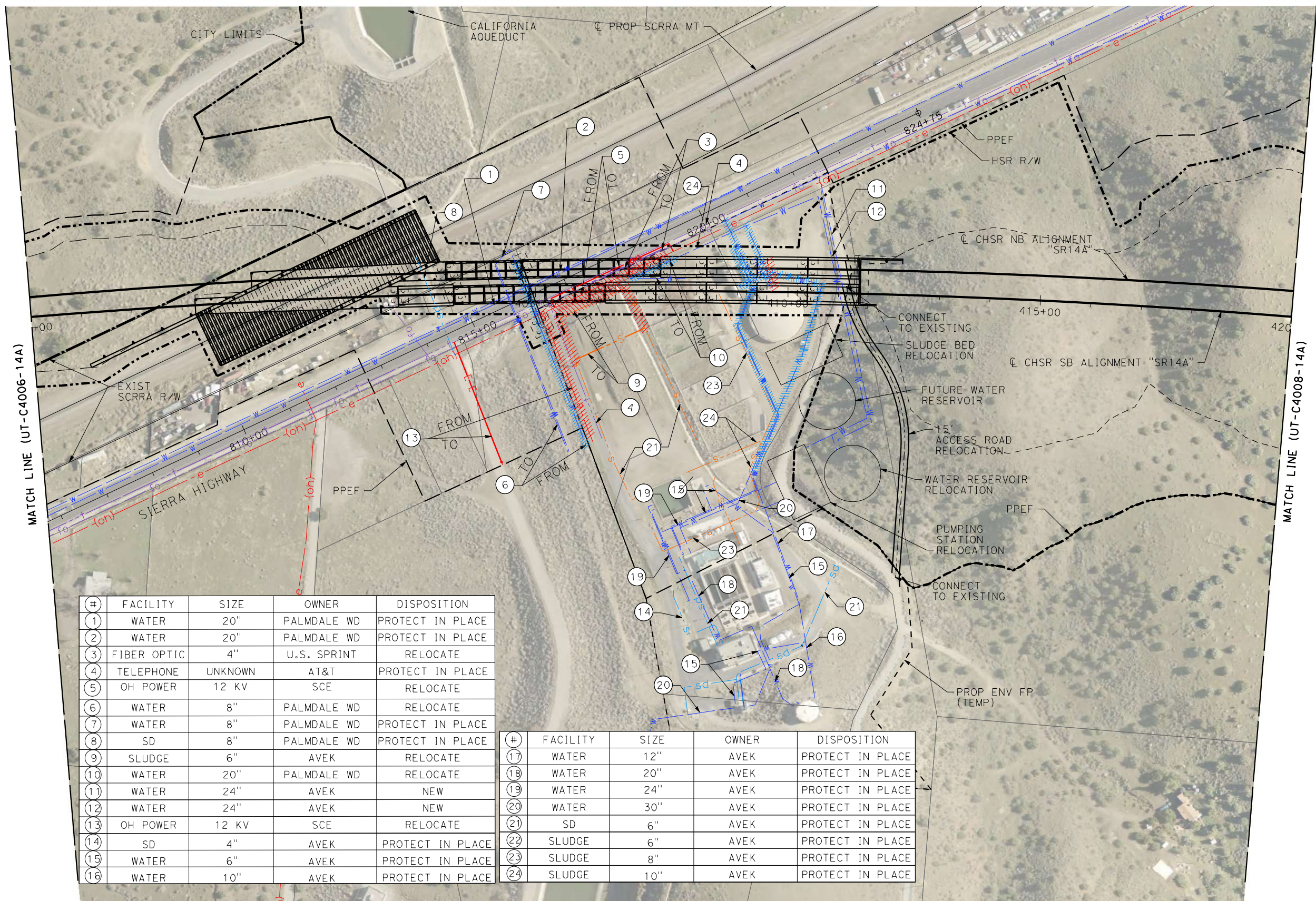
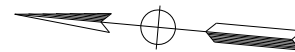
RELOCATION UTILITY PLAN
STA 370+00 TO STA 395+00

CONTRACT NO.
HSR14-42

DRAWING NO.
UT-C4006-14A

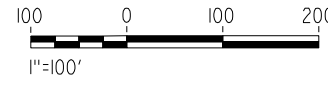
SCALE
AS SHOWN

SHEET NO.



#	FACILITY	SIZE	OWNER	DISPOSITION
1	WATER	20"	PALMDALE WD	PROTECT IN PLACE
2	WATER	20"	PALMDALE WD	PROTECT IN PLACE
3	FIBER OPTIC	4"	U.S. SPRINT	RELOCATE
4	TELEPHONE	UNKNOWN	AT&T	PROTECT IN PLACE
5	OH POWER	12 KV	SCE	RELOCATE
6	WATER	8"	PALMDALE WD	RELOCATE
7	WATER	8"	PALMDALE WD	PROTECT IN PLACE
8	SD	8"	PALMDALE WD	PROTECT IN PLACE
9	SLUDGE	6"	AVEK	RELOCATE
10	WATER	20"	PALMDALE WD	RELOCATE
11	WATER	24"	AVEK	NEW
12	WATER	24"	AVEK	NEW
13	OH POWER	12 KV	SCE	RELOCATE
14	SD	4"	AVEK	PROTECT IN PLACE
15	WATER	6"	AVEK	PROTECT IN PLACE
16	WATER	10"	AVEK	PROTECT IN PLACE

#	FACILITY	SIZE	OWNER	DISPOSITION
17	WATER	12"	AVEK	PROTECT IN PLACE
18	WATER	20"	AVEK	PROTECT IN PLACE
19	WATER	24"	AVEK	PROTECT IN PLACE
20	WATER	30"	AVEK	PROTECT IN PLACE
21	SD	6"	AVEK	PROTECT IN PLACE
22	SLUDGE	6"	AVEK	PROTECT IN PLACE
23	SLUDGE	8"	AVEK	PROTECT IN PLACE
24	SLUDGE	10"	AVEK	PROTECT IN PLACE



ct:\pwworkingdir\sener-us-pw.bentley.com_sener-us-pw-01\dalila.cordoba\dms28533\PB-UT-C4007-14A.dgn

8/20/2023 7:01:17 PM

04Z0008

REV	DATE	BY	CHK	APP	DESCRIPTION

DESIGNED BY
C. DIMARIO
DRAWN BY
F. VASQUEZ
CHECKED BY
I. LAQUIDAIN
IN CHARGE
A. RELANO
DATE
04/28/2023

**PEPD RECORD SET
ADDENDUM
SR14A/E1A/E2A**

**NOT FOR
CONSTRUCTION**



CALIFORNIA HIGH-SPEED RAIL PROJECT
PALMDALE TO BURBANK
ALIGNMENT "SR14A"

RELOCATION UTILITY PLAN
STA 395+00 TO STA 420+00

CONTRACT NO.
HSR14-42

DRAWING NO.
UT-C4007-14A

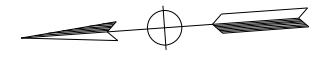
SCALE
AS SHOWN

SHEET NO.

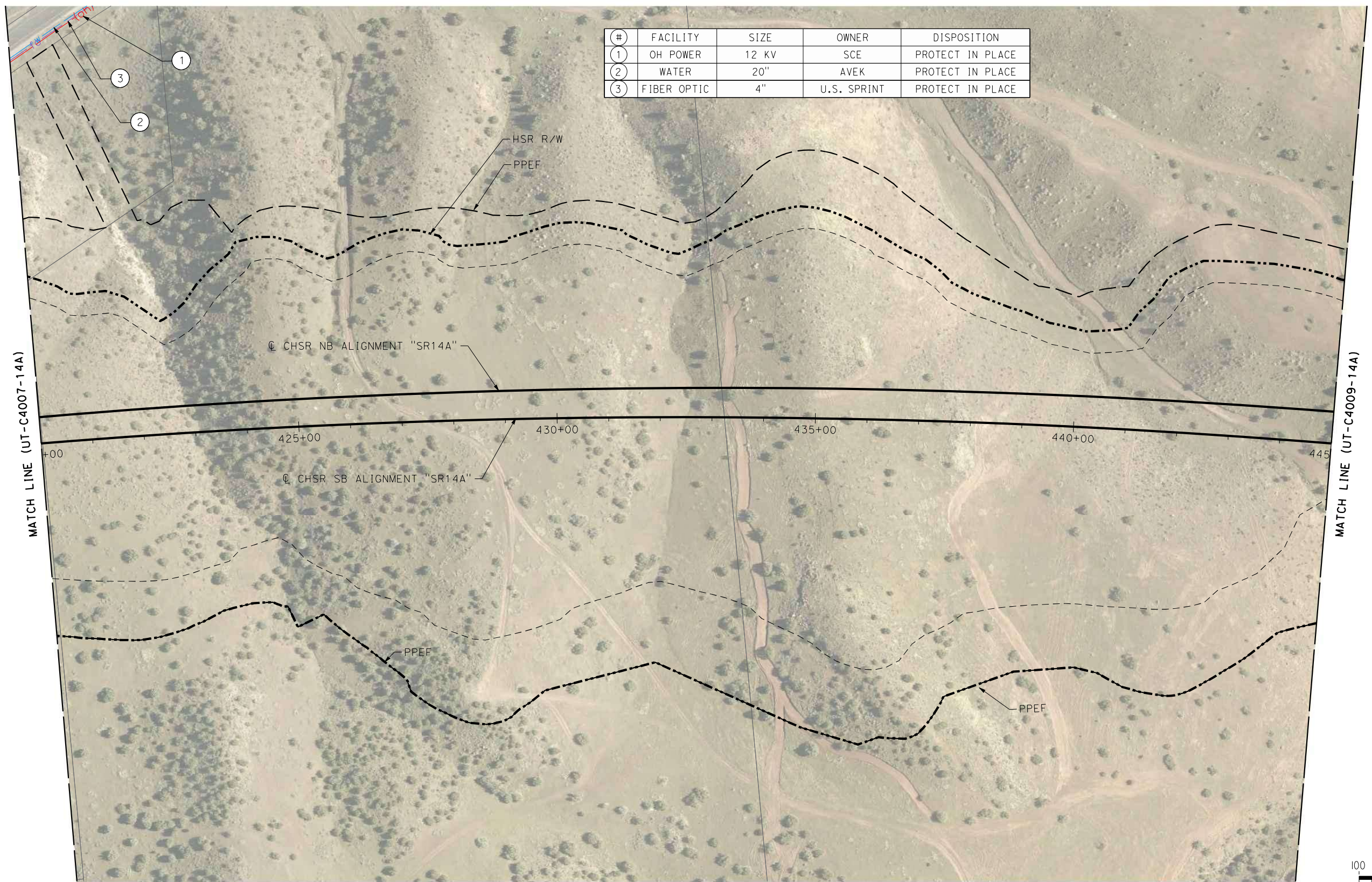
ct:\pwworkingdir\sener-us-pw\bentley.com_sener-us-pw-01\dalila.cordoba\dms28533\PB-UT-C4008-14A.dgn

5/8/2023 2:22:29 PM

04Z0008



#	FACILITY	SIZE	OWNER	DISPOSITION
1	OH POWER	12 KV	SCE	PROTECT IN PLACE
2	WATER	20"	AVEK	PROTECT IN PLACE
3	FIBER OPTIC	4"	U.S. SPRINT	PROTECT IN PLACE



REV	DATE	BY	CHK	APP	DESCRIPTION

DESIGNED BY
C. DIMARIO
DRAWN BY
F. VASQUEZ
CHECKED BY
I. LAQUIDAIN
IN CHARGE
A. RELANO
DATE
04/28/2023

**PEPD RECORD SET
ADDENDUM
SR14A/E1A/E2A**

**NOT FOR
CONSTRUCTION**



**CALIFORNIA HIGH-SPEED RAIL PROJECT
PALMDALE TO BURBANK
ALIGNMENT "SR14A"**

RELOCATION UTILITY PLAN
STA 420+00 TO STA 445+00

CONTRACT NO.
HSR14-42

DRAWING NO.
UT-C4008-14A

SCALE
AS SHOWN

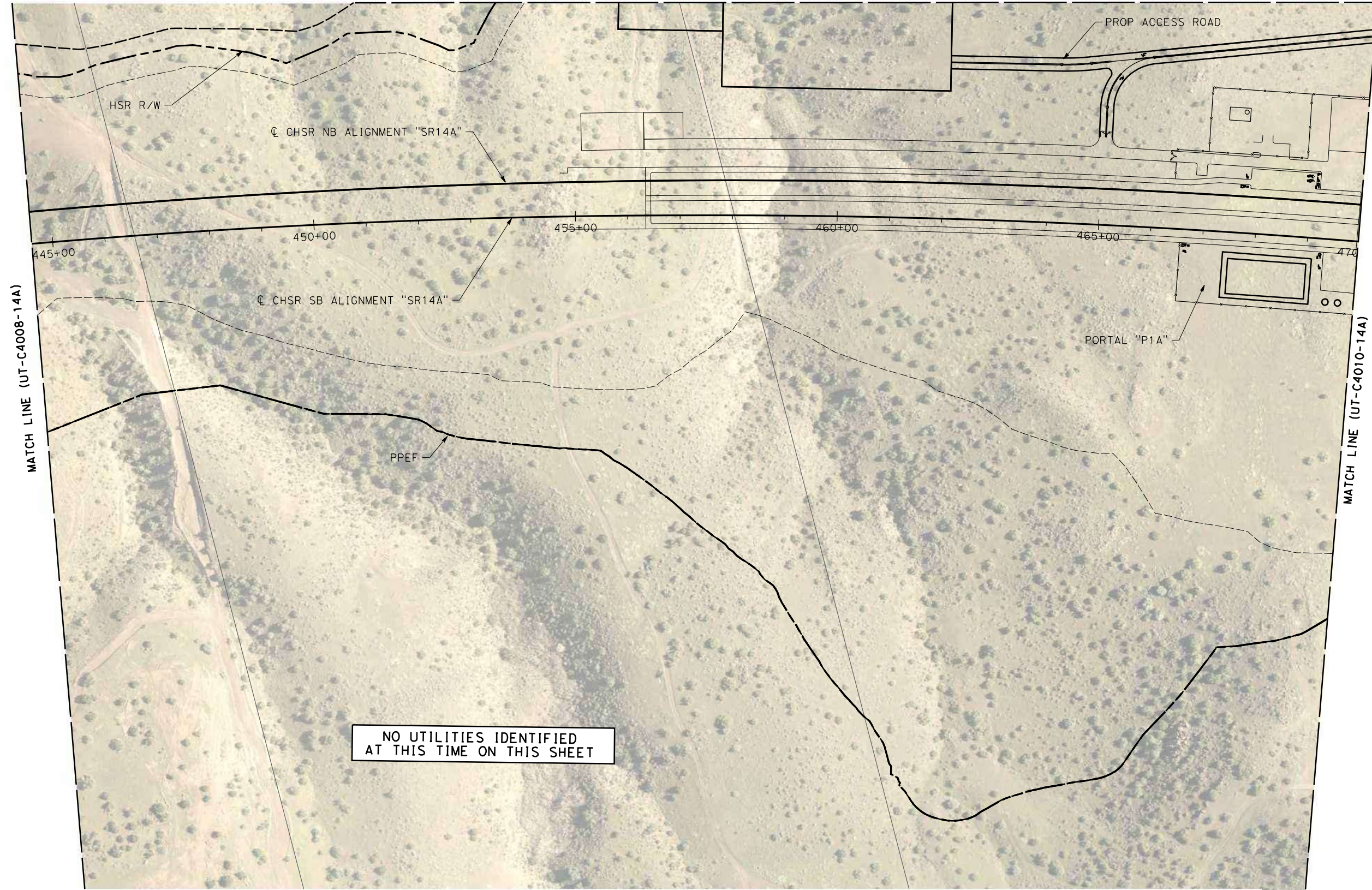
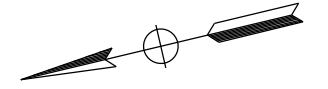
SHEET NO.

ct:\pwworking\chsr\vdms28533\pb-ut-c4009-14a.dgn

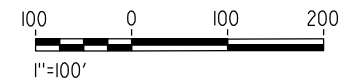
3/5/2021 11:35:42 AM

0400074

MATCH LINE (UT-C4060-SR14A)



NO UTILITIES IDENTIFIED
AT THIS TIME ON THIS SHEET



REV	DATE	BY	CHK	APP	DESCRIPTION

DESIGNED BY
C. DIMARIO

DRAWN BY
F. VASQUEZ

CHECKED BY
J. LEMA

IN CHARGE
A. RELANO

DATE
08/04/2020

**PEPD RECORD SET
ADDENDUM
SR14A/E1A/E2A**

**NOT FOR
CONSTRUCTION**



CALIFORNIA HIGH-SPEED RAIL PROJECT

PALMDALE TO BURBANK

ALIGNMENT "SR14A"

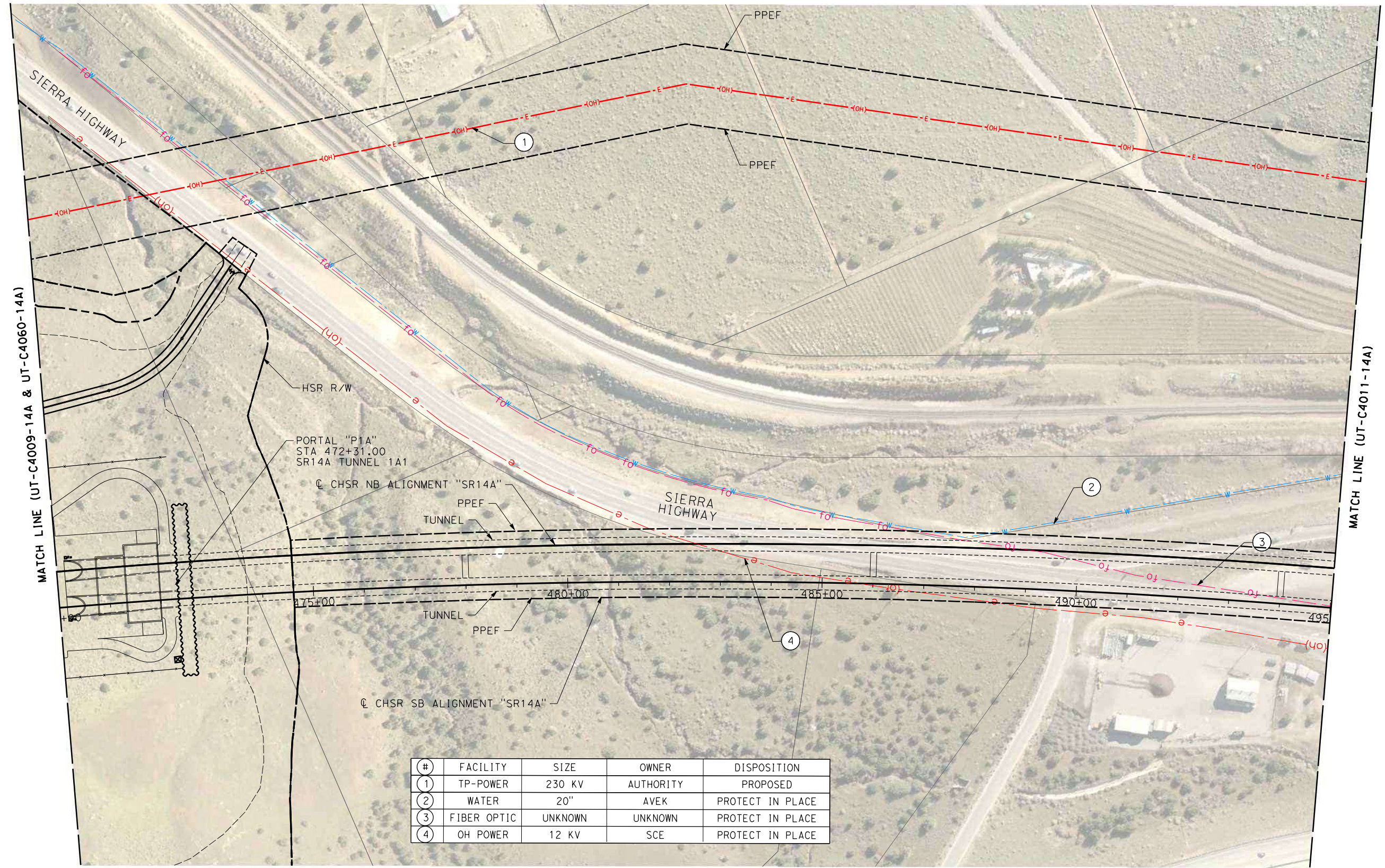
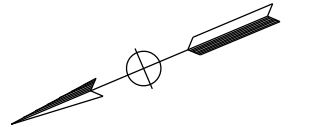
RELOCATION UTILITY PLAN
STA 445+00 TO STA 470+00

CONTRACT NO.
HSR14-42

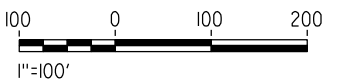
DRAWING NO.
UT-C4009-14A

SCALE
AS SHOWN

SHEET NO.



#	FACILITY	SIZE	OWNER	DISPOSITION
1	TP-POWER	230 KV	AUTHORITY	PROPOSED
2	WATER	20"	AVEK	PROTECT IN PLACE
3	FIBER OPTIC	UNKNOWN	UNKNOWN	PROTECT IN PLACE
4	OH POWER	12 KV	SCE	PROTECT IN PLACE



c:\pwworking\chsr\dms28533\pb-ut-c4010-14a.dgn

3/5/2021 11:35:52 AM

0400074

REV	DATE	BY	CHK	APP	DESCRIPTION

DESIGNED BY
C. DIMARIO
DRAWN BY
F. VASQUEZ
CHECKED BY
J. LEMA
IN CHARGE
A. RELANO
DATE
02/26/2021

**PEPD RECORD SET
ADDENDUM
SR14A/E1A/E2A**

**NOT FOR
CONSTRUCTION**



CALIFORNIA HIGH-SPEED RAIL PROJECT
PALMDALE TO BURBANK
ALIGNMENT "SR14A"

RELOCATION UTILITY PLAN
STA 470+00 TO STA 495+00

CONTRACT NO.
HSR14-42

DRAWING NO.
UT-C4010-14A

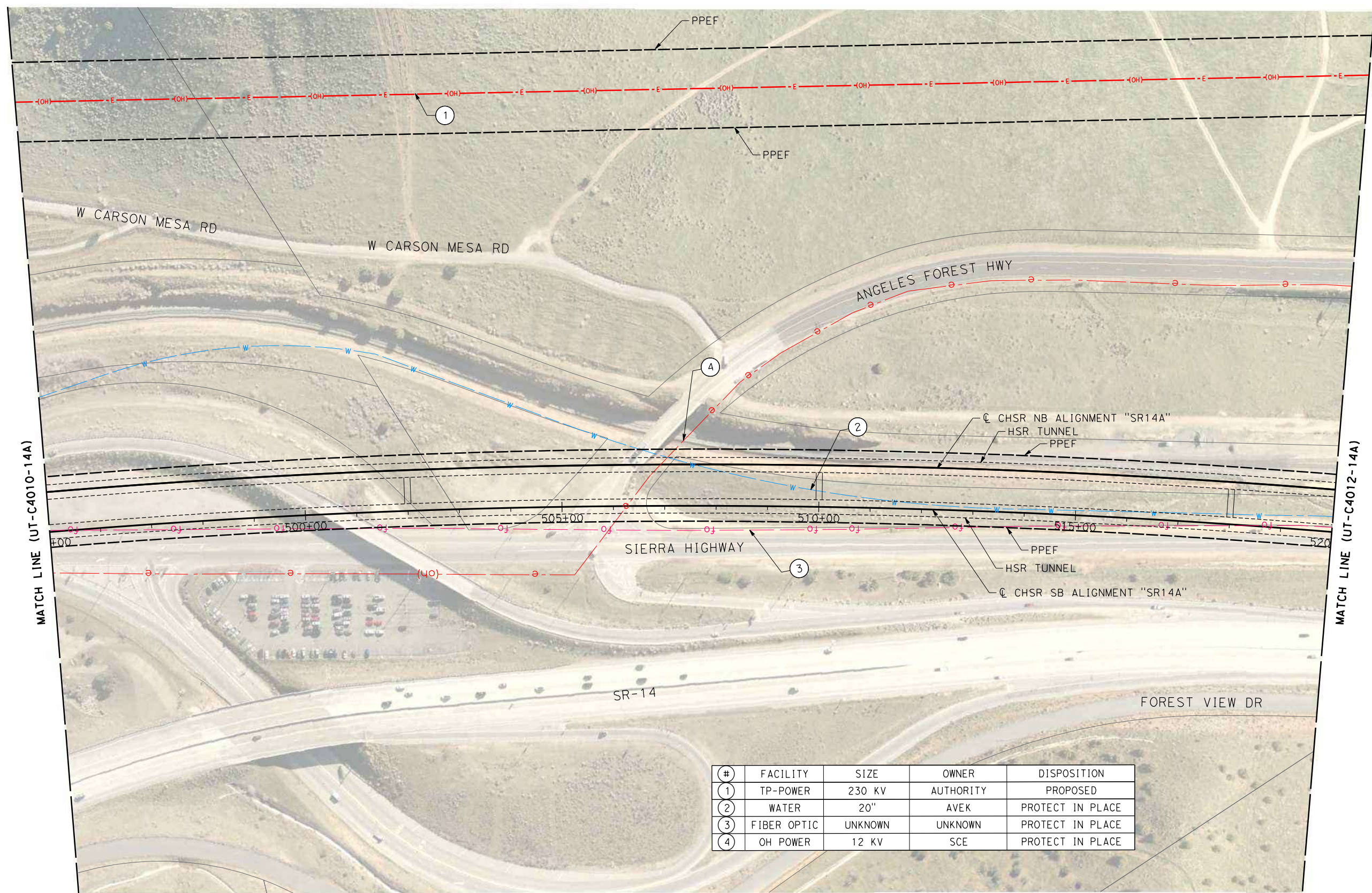
SCALE
AS SHOWN

SHEET NO.

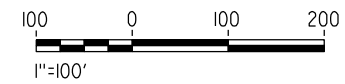
c:\pwworking\chsr\dms28533\PB-UT-C4011-14A.dgn

3/5/2021 11:36:01 AM

0400074



#	FACILITY	SIZE	OWNER	DISPOSITION
1	TP-POWER	230 KV	AUTHORITY	PROPOSED
2	WATER	20"	AVEK	PROTECT IN PLACE
3	FIBER OPTIC	UNKNOWN	UNKNOWN	PROTECT IN PLACE
4	OH POWER	12 KV	SCE	PROTECT IN PLACE



REV	DATE	BY	CHK	APP	DESCRIPTION

DESIGNED BY
C. DIMARIO
DRAWN BY
F. VASQUEZ
CHECKED BY
J. LEMA
IN CHARGE
A. RELANO
DATE
02/26/2021

**PEPD RECORD SET
ADDENDUM
SR14A/E1A/E2A**

**NOT FOR
CONSTRUCTION**



**CALIFORNIA HIGH-SPEED RAIL PROJECT
PALMDALE TO BURBANK
ALIGNMENT "SR14A"**

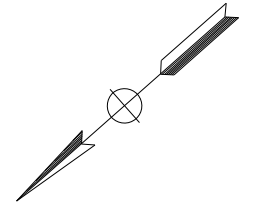
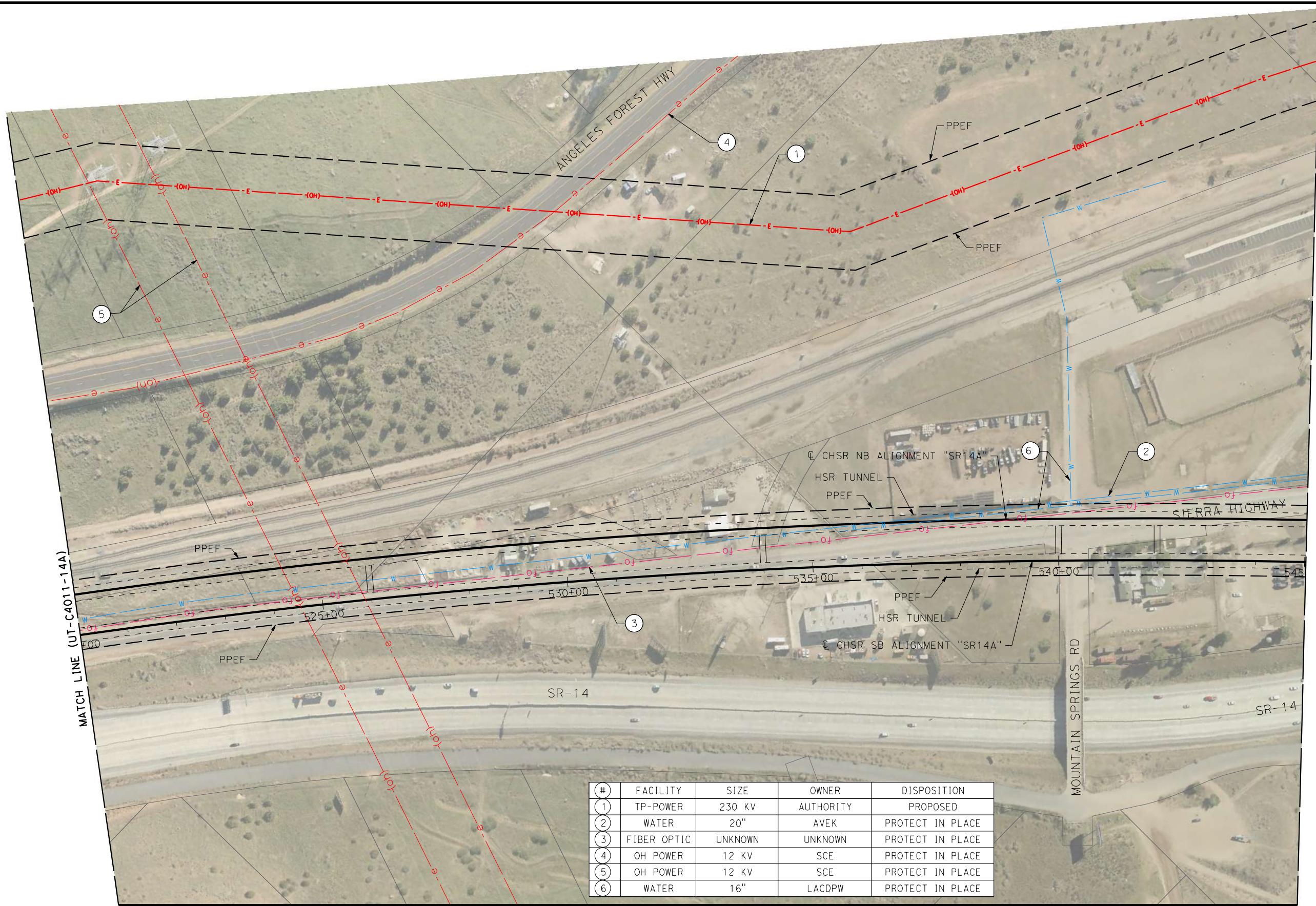
RELOCATION UTILITY PLAN
STA 495+00 TO STA 520+00

CONTRACT NO.
HSR14-42
DRAWING NO.
UT-C4011-14A
SCALE
AS SHOWN
SHEET NO.

ct:\pwork\kingdir\sener-us-pw-bentley.com_sener-us-pw-01\dalila.cordoba\dms28533\PB-UT-C4012-14A.dgn

7/30/2023 9:32:24 PM

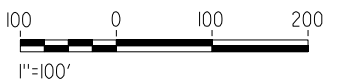
04Z0008



MATCH LINE (UT-C4013-14A)

MATCH LINE (UT-C4011-14A)

#	FACILITY	SIZE	OWNER	DISPOSITION
1	TP-POWER	230 KV	AUTHORITY	PROPOSED
2	WATER	20"	AVEK	PROTECT IN PLACE
3	FIBER OPTIC	UNKNOWN	UNKNOWN	PROTECT IN PLACE
4	OH POWER	12 KV	SCE	PROTECT IN PLACE
5	OH POWER	12 KV	SCE	PROTECT IN PLACE
6	WATER	16"	LACDPW	PROTECT IN PLACE



REV	DATE	BY	CHK	APP	DESCRIPTION

DESIGNED BY
C. DIMARIO
DRAWN BY
F. VASQUEZ
CHECKED BY
J. LEMA
IN CHARGE
A. RELANO
DATE
04/28/2023

**PEPD RECORD SET
ADDENDUM
SR14A/E1A/E2A**

**NOT FOR
CONSTRUCTION**

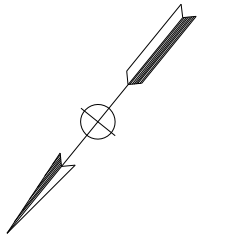
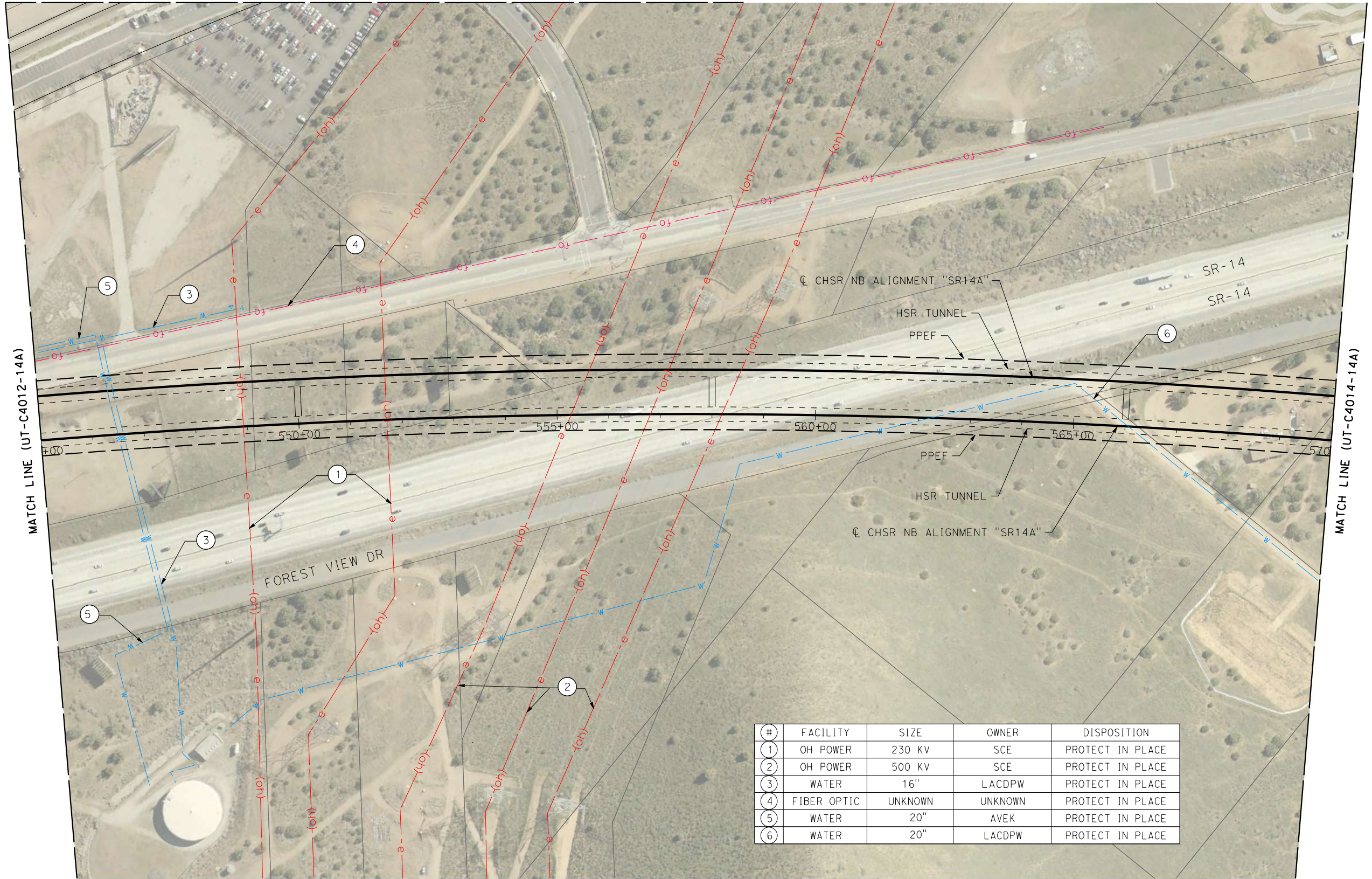


**CALIFORNIA HIGH-SPEED RAIL PROJECT
PALMDALE TO BURBANK**
ALIGNMENT "SR14A"

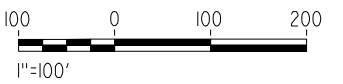
RELOCATION UTILITY PLAN
STA 520+00 TO STA 545+00

CONTRACT NO.
HSR14-42
DRAWING NO.
UT-C4012-14A
SCALE
AS SHOWN
SHEET NO.

MATCH LINE (UT-C4061-14A)



#	FACILITY	SIZE	OWNER	DISPOSITION
1	OH POWER	230 KV	SCE	PROTECT IN PLACE
2	OH POWER	500 KV	SCE	PROTECT IN PLACE
3	WATER	16"	LACDPW	PROTECT IN PLACE
4	FIBER OPTIC	UNKNOWN	UNKNOWN	PROTECT IN PLACE
5	WATER	20"	AVEK	PROTECT IN PLACE
6	WATER	20"	LACDPW	PROTECT IN PLACE



c:\pwworkingdir\sener-us-pw.bentley.com_sener-us-pw-01\dalila.cordoba\dms28533\PB-UT-C4013-14A.dgn

7/30/2023 9:50:43 PM

04Z0008

REV	DATE	BY	CHK	APP	DESCRIPTION

DESIGNED BY
C. DIMARIO
DRAWN BY
F. VASQUEZ
CHECKED BY
I. LAQUIDAIN
IN CHARGE
A. RELANO
DATE
04/28/2023

**PEPD RECORD SET
ADDENDUM
SR14A/E1A/E2A**

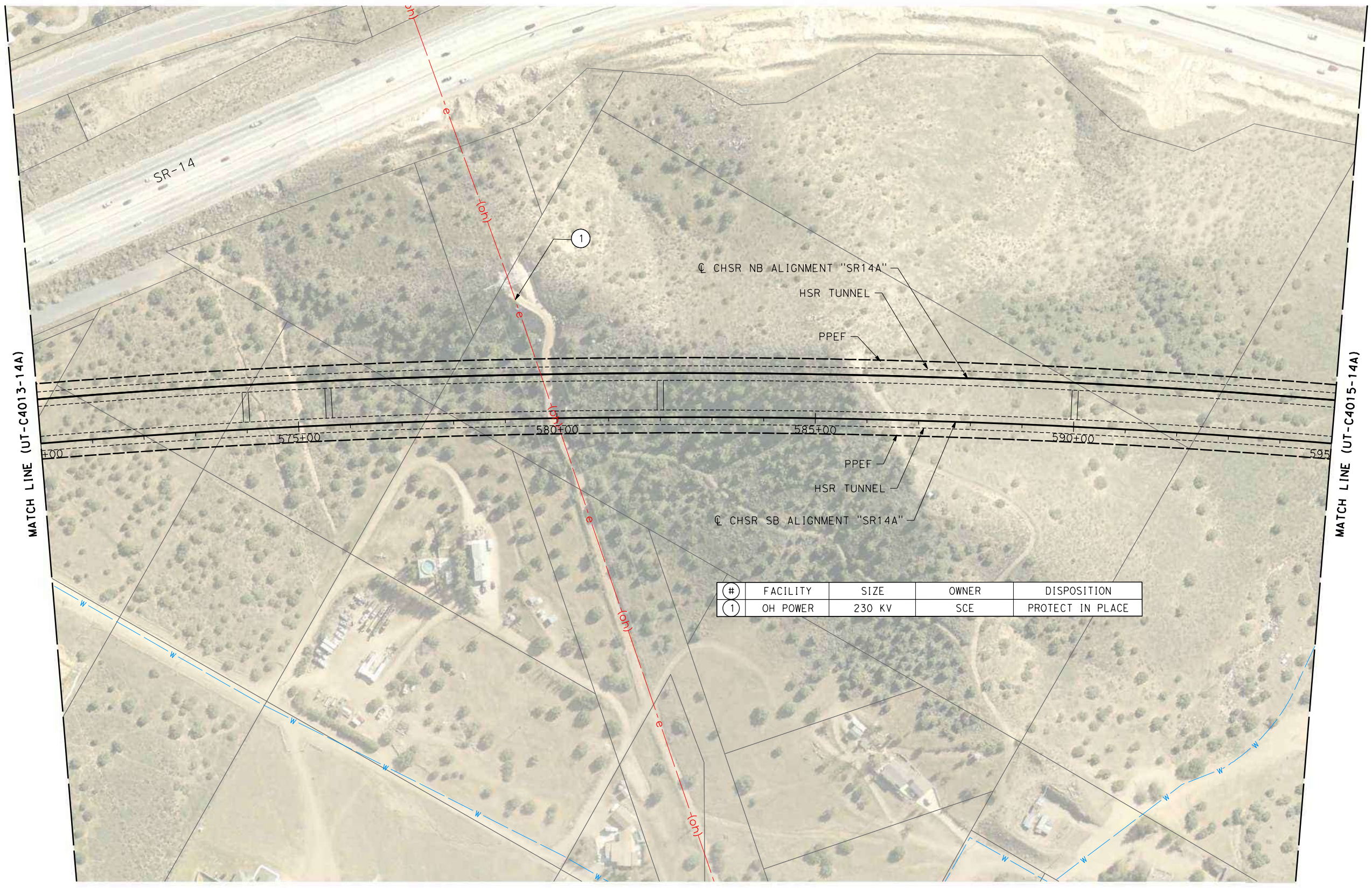
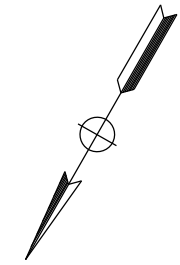
**NOT FOR
CONSTRUCTION**



**CALIFORNIA HIGH-SPEED RAIL PROJECT
PALMDALE TO BURBANK**
ALIGNMENT "SR14A"

RELOCATION UTILITY PLAN
STA 545+00 TO STA 570+00

CONTRACT NO.
HSR14-42
DRAWING NO.
UT-C4013-14A
SCALE
AS SHOWN
SHEET NO.



#	FACILITY	SIZE	OWNER	DISPOSITION
1	OH POWER	230 KV	SCE	PROTECT IN PLACE



c:\pwworking\chsr\dms28533\pb-ut-c4014-14a.dgn

3/5/2021 11:36:31 AM

0400074

REV	DATE	BY	CHK	APP	DESCRIPTION

DESIGNED BY
C. DIMARIO
DRAWN BY
F. VASQUEZ
CHECKED BY
J. LEMA
IN CHARGE
A. RELANO
DATE
08/04/2020

**PEPD RECORD SET
ADDENDUM
SR14A/E1A/E2A**

**NOT FOR
CONSTRUCTION**



**CALIFORNIA HIGH-SPEED RAIL PROJECT
PALMDALE TO BURBANK
ALIGNMENT "SR14A"**

RELOCATION UTILITY PLAN
STA 570+00 TO STA 595+00

CONTRACT NO.
HSR14-42

DRAWING NO.
UT-C4014-14A

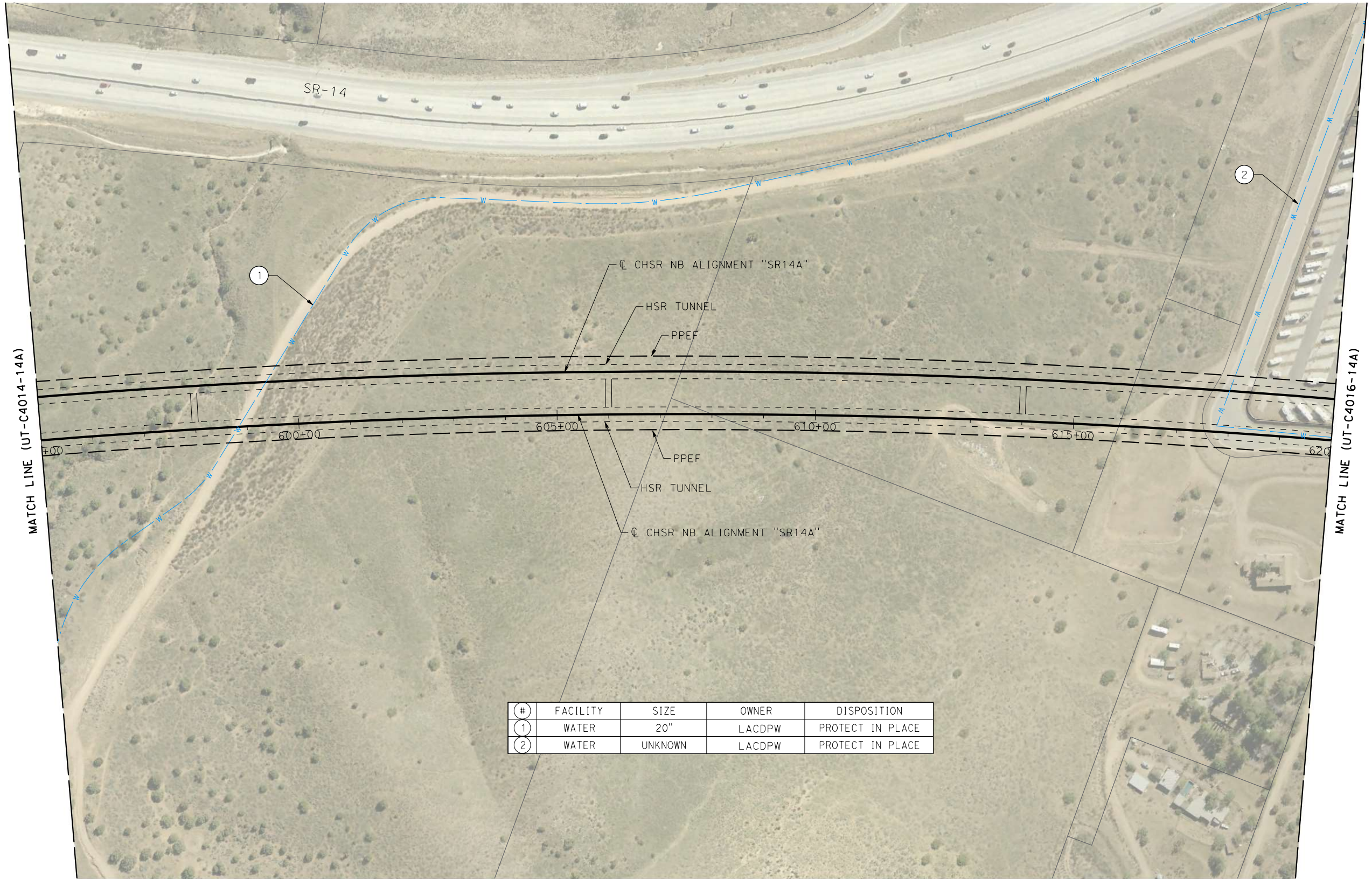
SCALE
AS SHOWN

SHEET NO.

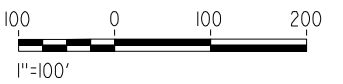
ct:\pwworkingdir\sener-us-pw.bentley.com_sener-us-pw-01\dalila.cordoba\dms28533\PB-UT-C4015-14A.dgn

7/30/2023 10:02:23 PM

04Z0008



#	FACILITY	SIZE	OWNER	DISPOSITION
1	WATER	20"	LACDPW	PROTECT IN PLACE
2	WATER	UNKNOWN	LACDPW	PROTECT IN PLACE



REV	DATE	BY	CHK	APP	DESCRIPTION

DESIGNED BY
C. DIMARIO
DRAWN BY
F. VASQUEZ
CHECKED BY
I. LAQUIDAIN
IN CHARGE
A. RELANO
DATE
04/28/2023

**PEPD RECORD SET
ADDENDUM
SR14A/E1A/E2A**

**NOT FOR
CONSTRUCTION**



**CALIFORNIA HIGH-SPEED RAIL PROJECT
PALMDALE TO BURBANK
ALIGNMENT "SR14A"**

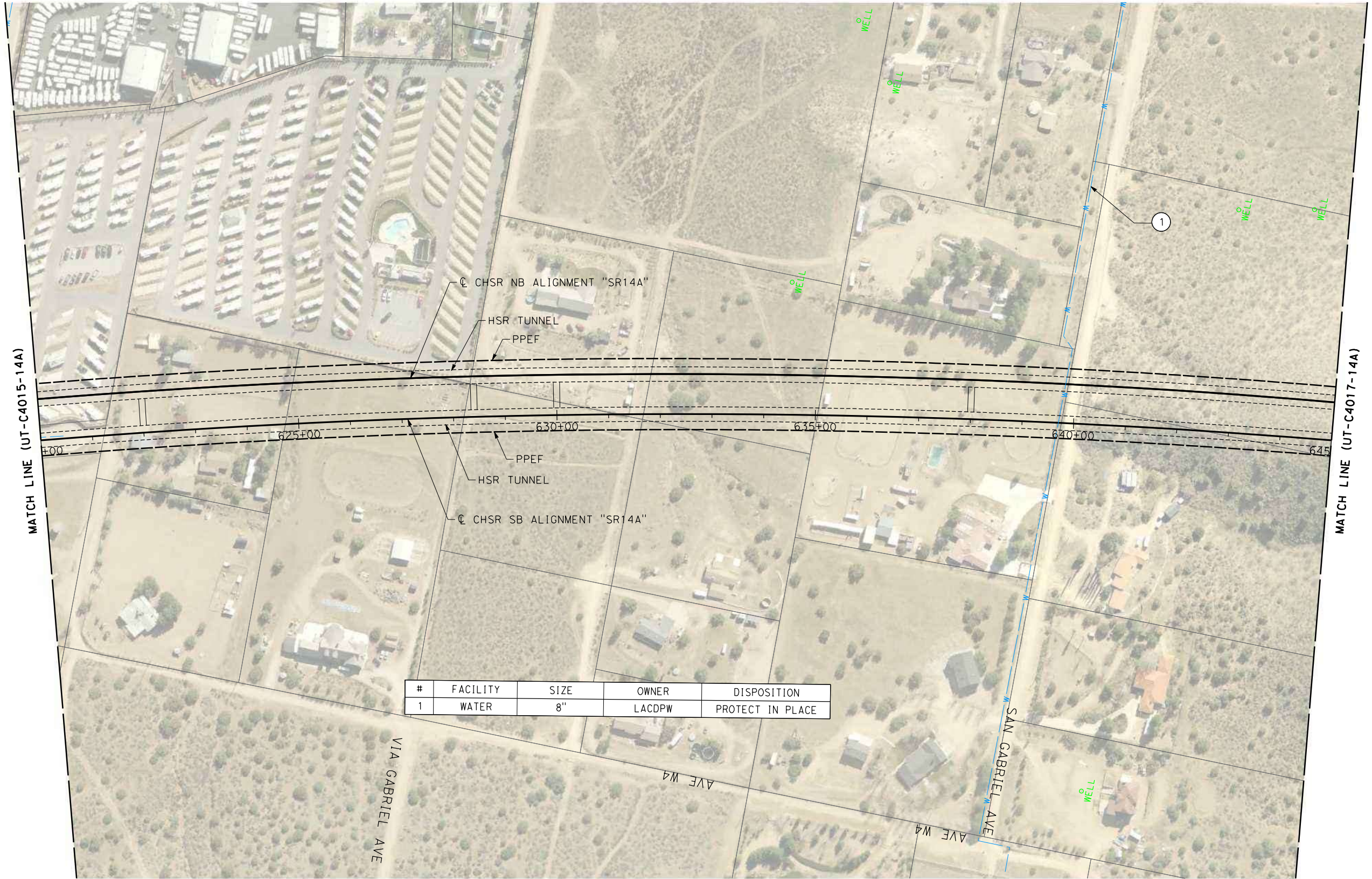
RELOCATION UTILITY PLAN
STA 595+00 TO STA 620+00

CONTRACT NO.
HSR14-42
DRAWING NO.
UT-C4015-14A
SCALE
AS SHOWN
SHEET NO.

c:\pwworking\chsr\dms28533\PB-UT-C4016-14A.dgn

3/5/2021 11:36:52 AM

0400074



#	FACILITY	SIZE	OWNER	DISPOSITION
1	WATER	8"	LACDPW	PROTECT IN PLACE



REV	DATE	BY	CHK	APP	DESCRIPTION

DESIGNED BY
C. DIMARIO
DRAWN BY
F. VASQUEZ
CHECKED BY
J. LEMA
IN CHARGE
A. RELANO
DATE
08/04/2020

**PEPD RECORD SET
ADDENDUM
SR14A/E1A/E2A**

**NOT FOR
CONSTRUCTION**



CALIFORNIA HIGH-SPEED RAIL PROJECT
PALMDALE TO BURBANK
ALIGNMENT "SR14A"

RELOCATION UTILITY PLAN
STA 620+00 TO STA 645+00

CONTRACT NO.
HSR14-42

DRAWING NO.
UT-C4016-14A

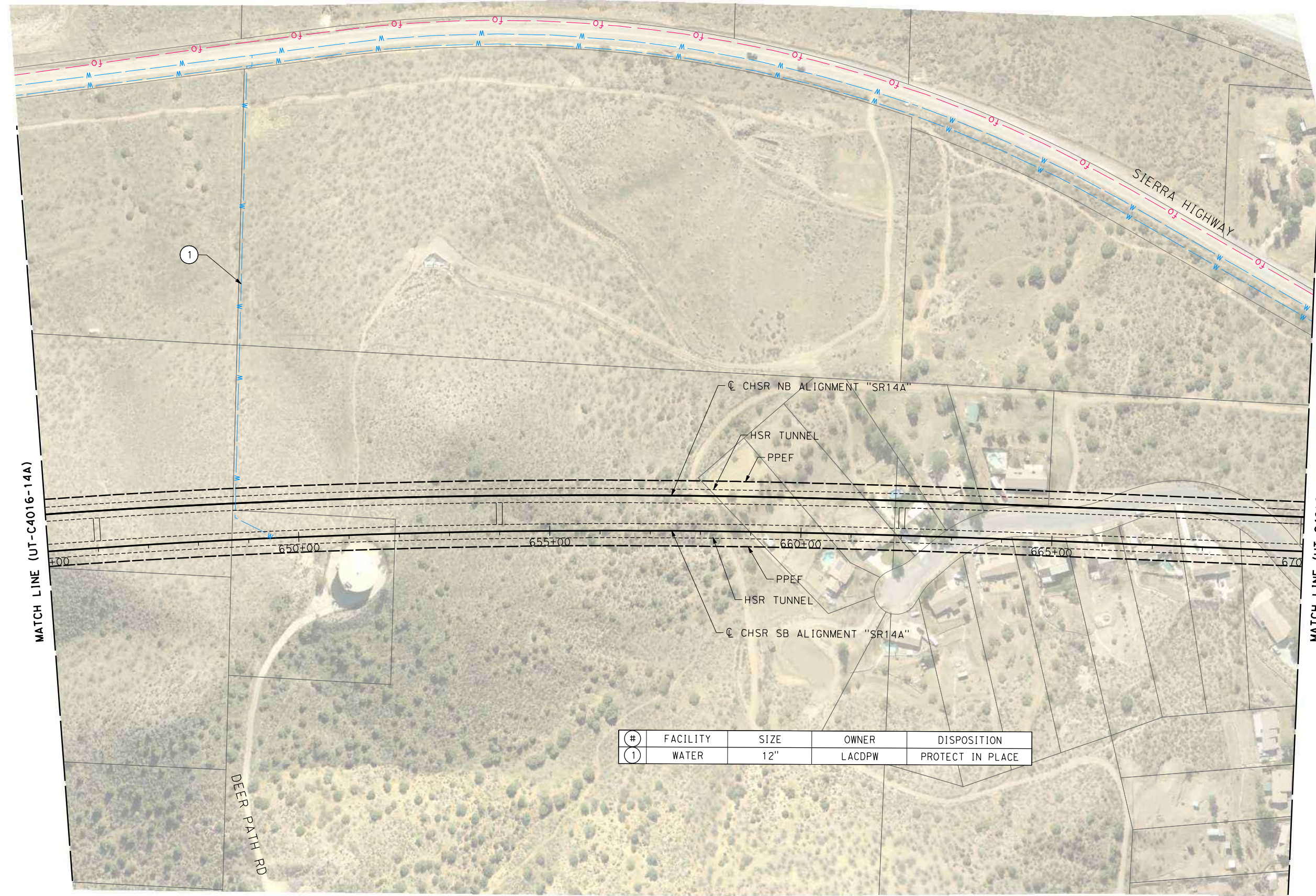
SCALE
AS SHOWN

SHEET NO.

c:\pwworking\chsr\dms28533\PB-UT-C4017-14A.dgn

3/5/2021 11:37:01 AM

0400074



#	FACILITY	SIZE	OWNER	DISPOSITION
1	WATER	12"	LACDPW	PROTECT IN PLACE



REV	DATE	BY	CHK	APP	DESCRIPTION

DESIGNED BY
C. DIMARIO
DRAWN BY
F. VASQUEZ
CHECKED BY
J. LEMA
IN CHARGE
A. RELANO
DATE
08/04/2020

**PEPD RECORD SET
ADDENDUM
SR14A/E1A/E2A**

**NOT FOR
CONSTRUCTION**



**CALIFORNIA HIGH-SPEED RAIL PROJECT
PALMDALE TO BURBANK
ALIGNMENT "SR14A"**

RELOCATION UTILITY PLAN
STA 645+00 TO STA 670+00

CONTRACT NO.
HSR14-42

DRAWING NO.
UT-C4017-14A

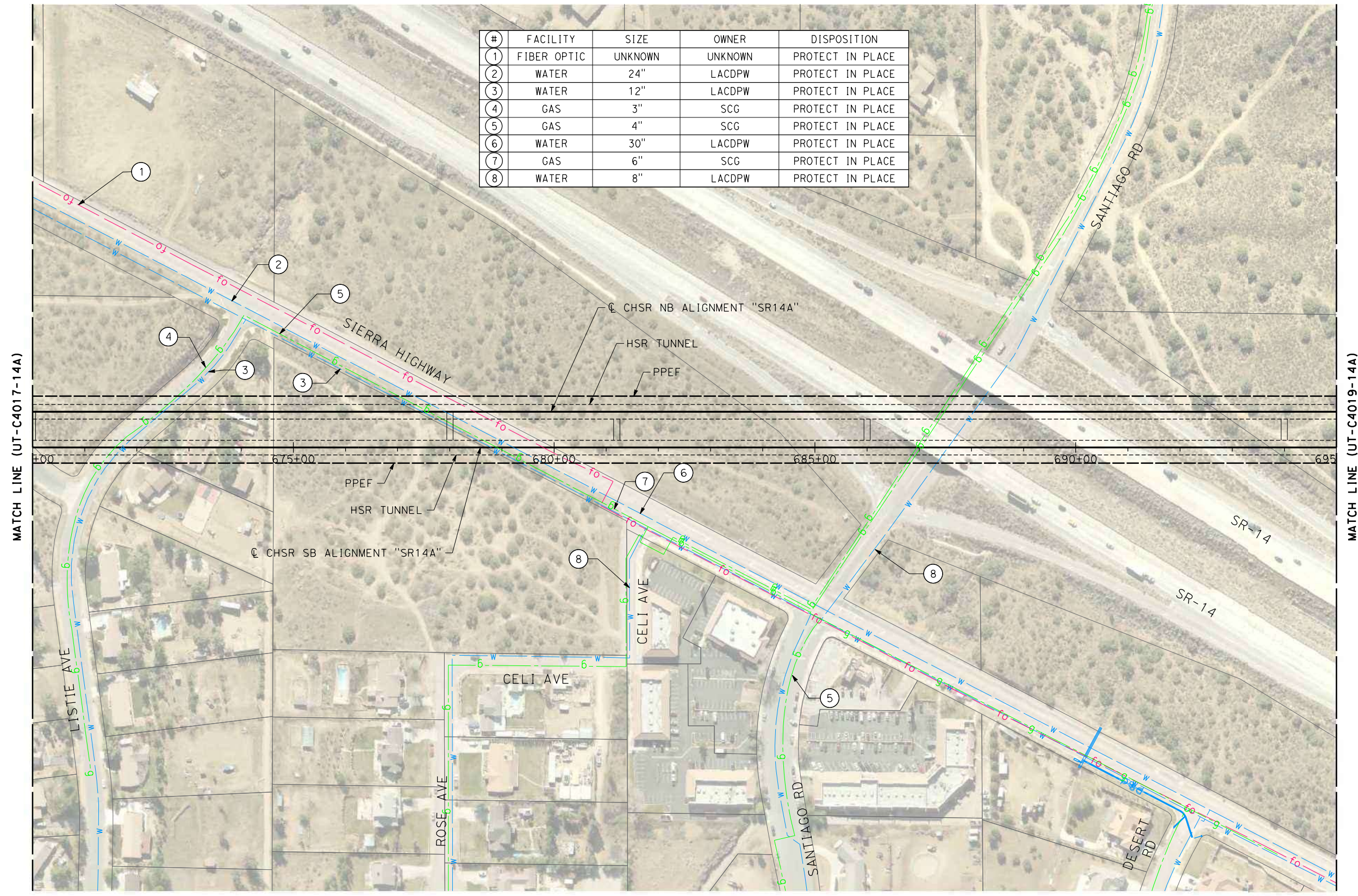
SCALE
AS SHOWN

SHEET NO.

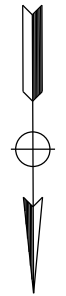
c:\pwworking\chsr\dms28533\PB-UT-C4018-14A.dgn

3/5/2021 11:37:10 AM

0400074



#	FACILITY	SIZE	OWNER	DISPOSITION
1	FIBER OPTIC	UNKNOWN	UNKNOWN	PROTECT IN PLACE
2	WATER	24"	LACDPW	PROTECT IN PLACE
3	WATER	12"	LACDPW	PROTECT IN PLACE
4	GAS	3"	SCG	PROTECT IN PLACE
5	GAS	4"	SCG	PROTECT IN PLACE
6	WATER	30"	LACDPW	PROTECT IN PLACE
7	GAS	6"	SCG	PROTECT IN PLACE
8	WATER	8"	LACDPW	PROTECT IN PLACE



REV	DATE	BY	CHK	APP	DESCRIPTION

DESIGNED BY
C. DIMARIO
DRAWN BY
F. VASQUEZ
CHECKED BY
J. LEMA
IN CHARGE
A. RELANO
DATE
08/04/2020

**PEPD RECORD SET
ADDENDUM
SR14A/E1A/E2A**

**NOT FOR
CONSTRUCTION**



CALIFORNIA HIGH-SPEED RAIL PROJECT
PALMDALE TO BURBANK
ALIGNMENT "SR14A"

RELOCATION UTILITY PLAN
STA 670+00 TO STA 695+00

CONTRACT NO.
HSR14-42

DRAWING NO.
UT-C4018-14A

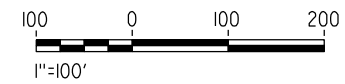
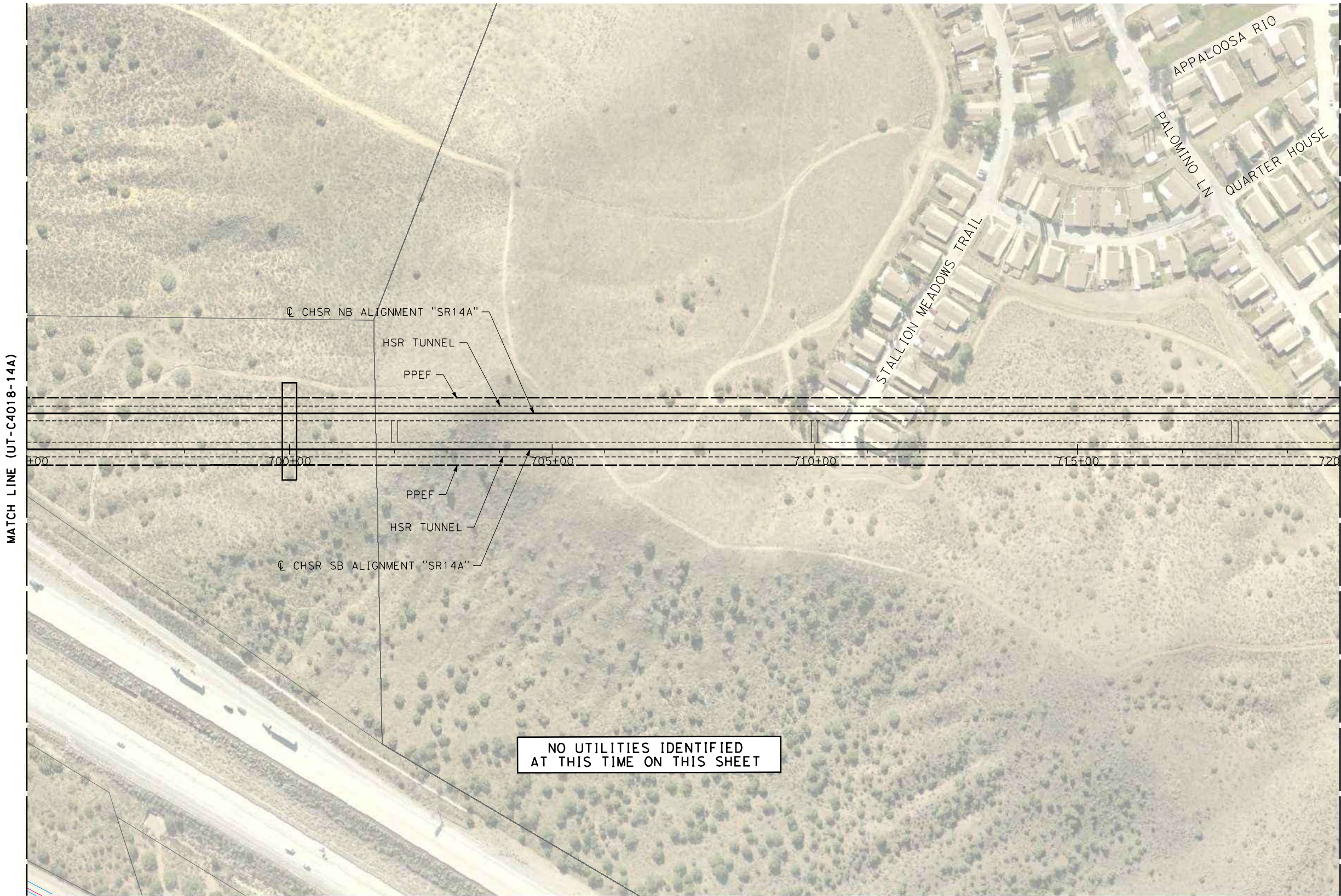
SCALE
AS SHOWN

SHEET NO.

c:\pwworking\chsr\dms28533\PB-UT-C4019-14A.dgn

3/5/2021 11:37:20 AM

0400074



REV	DATE	BY	CHK	APP	DESCRIPTION

DESIGNED BY
C. DIMARIO
DRAWN BY
F. VASQUEZ
CHECKED BY
J. LEMA
IN CHARGE
A. RELANO
DATE
08/04/2020

**PEPD RECORD SET
ADDENDUM
SR14A/E1A/E2A**

**NOT FOR
CONSTRUCTION**



CALIFORNIA HIGH-SPEED RAIL PROJECT
PALMDALE TO BURBANK
ALIGNMENT "SR14A"

RELOCATION UTILITY PLAN
STA 695+00 TO STA 720+00

CONTRACT NO.
HSR14-42

DRAWING NO.
UT-C4019-14A

SCALE
AS SHOWN

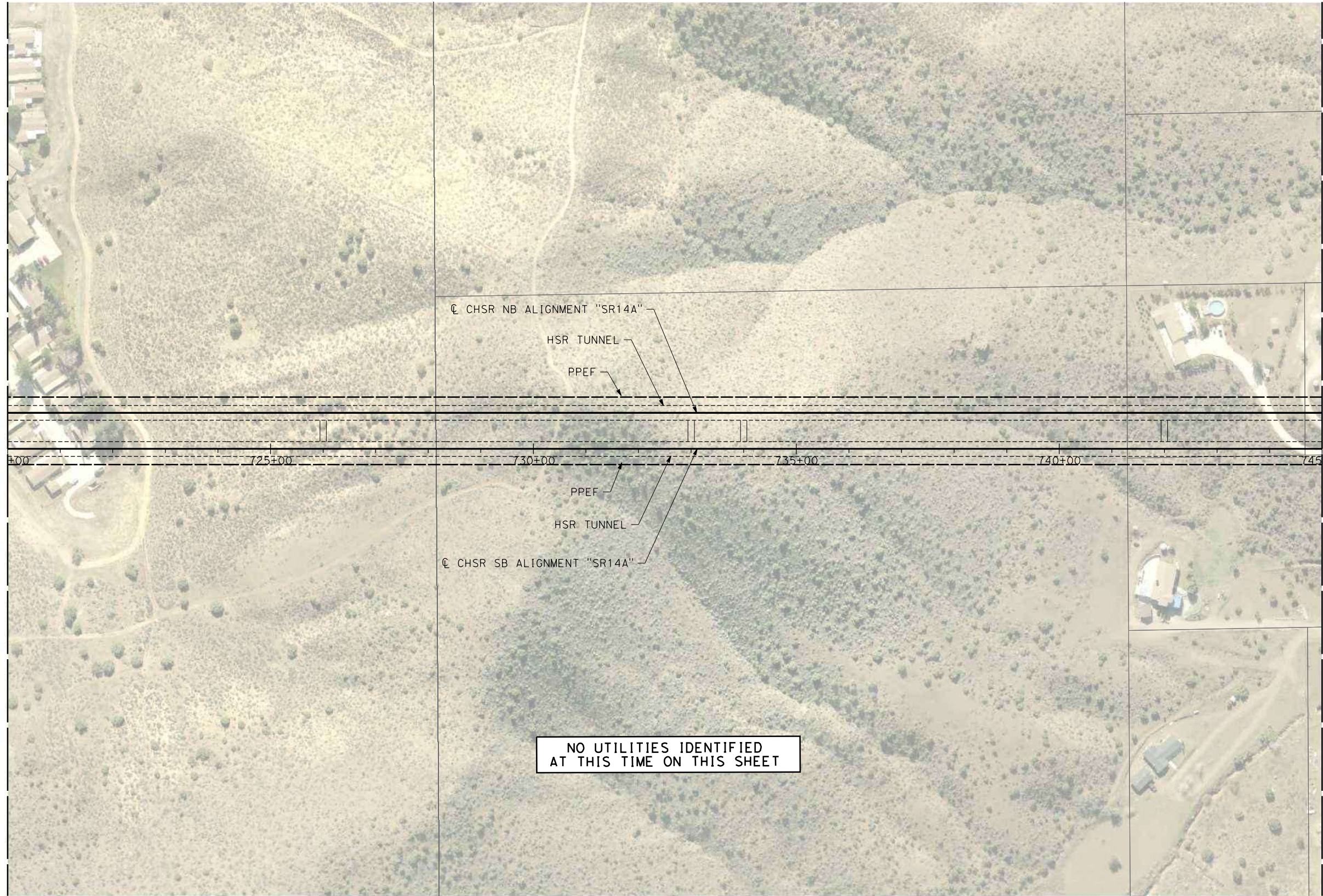
SHEET NO.

ct:\pwworking\chsr\dms28533\PB-UT-C4020-14A.dgn

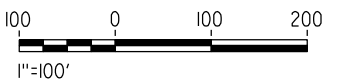
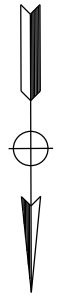
3/5/2021 11:37:29 AM

0400074

MATCH LINE (UT-C4019-14A)



MATCH LINE (UT-C4021-14A)



REV	DATE	BY	CHK	APP	DESCRIPTION

DESIGNED BY
C. DIMARIO

DRAWN BY
F. VASQUEZ

CHECKED BY
J. LEMA

IN CHARGE
A. RELANO

DATE
08/04/2020

**PEPD RECORD SET
ADDENDUM
SR14A/E1A/E2A**

**NOT FOR
CONSTRUCTION**



**CALIFORNIA HIGH-SPEED RAIL PROJECT
PALMDALE TO BURBANK
ALIGNMENT "SR14A"**

RELOCATION UTILITY PLAN
STA 720+00 TO STA 745+00

CONTRACT NO.
HSR14-42

DRAWING NO.
UT-C4020-14A

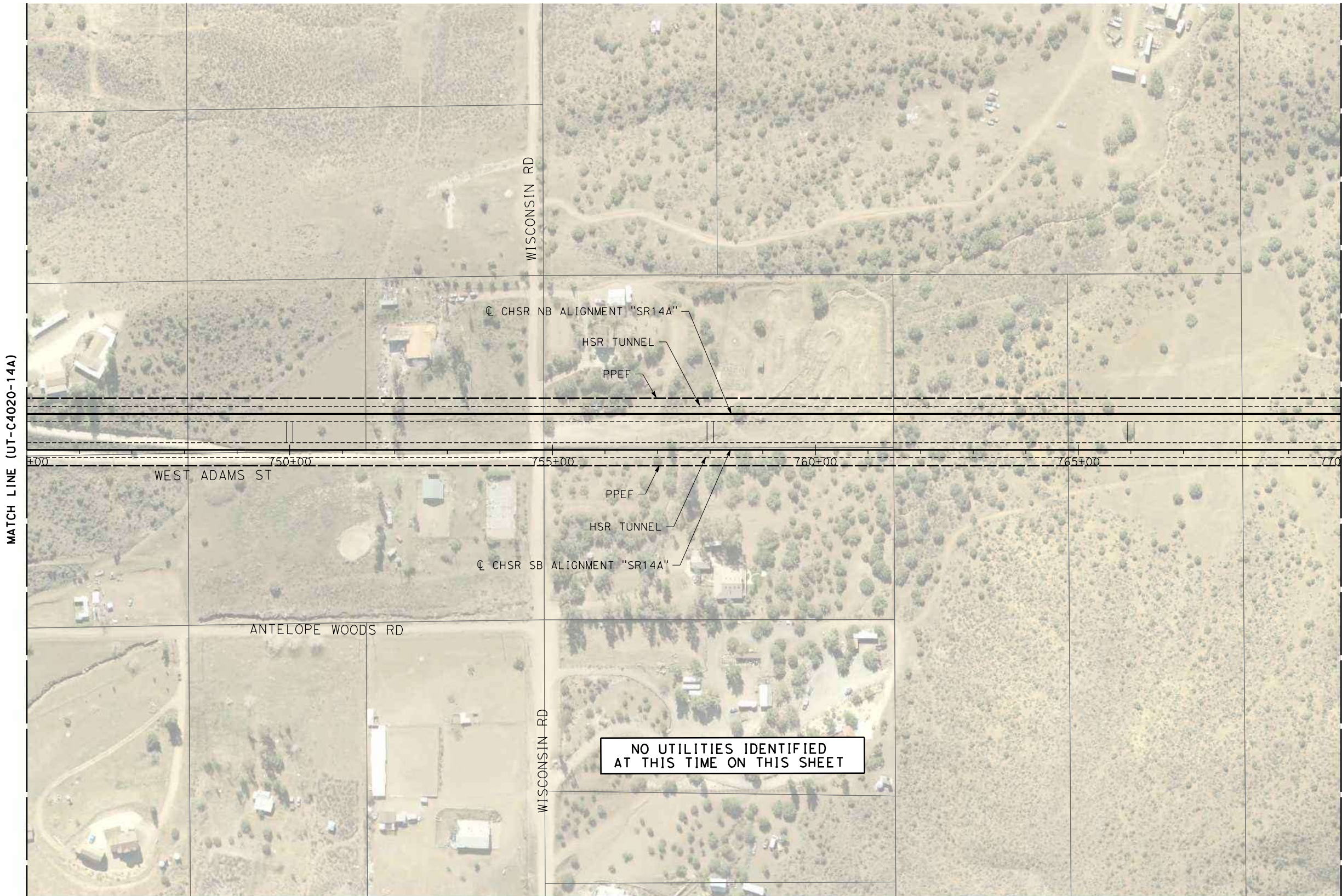
SCALE
AS SHOWN

SHEET NO.

c:\pwworking\chsr\dms28533\PB-UT-C4021-14A.dgn

3/5/2021 11:37:38 AM

0400074



MATCH LINE (UT-C4020-14A)

MATCH LINE (UT-C4022-14A)



REV	DATE	BY	CHK	APP	DESCRIPTION

DESIGNED BY
C. DIMARIO

DRAWN BY
F. VASQUEZ

CHECKED BY
J. LEMA

IN CHARGE
A. RELANO

DATE
08/04/2020

**PEPD RECORD SET
ADDENDUM
SR14A/E1A/E2A**

**NOT FOR
CONSTRUCTION**



CALIFORNIA HIGH-SPEED RAIL PROJECT

PALMDALE TO BURBANK

ALIGNMENT "SR14A"

RELOCATION UTILITY PLAN
STA 745+00 TO STA 770+00

CONTRACT NO.
HSR14-42

DRAWING NO.
UT-C4021-14A

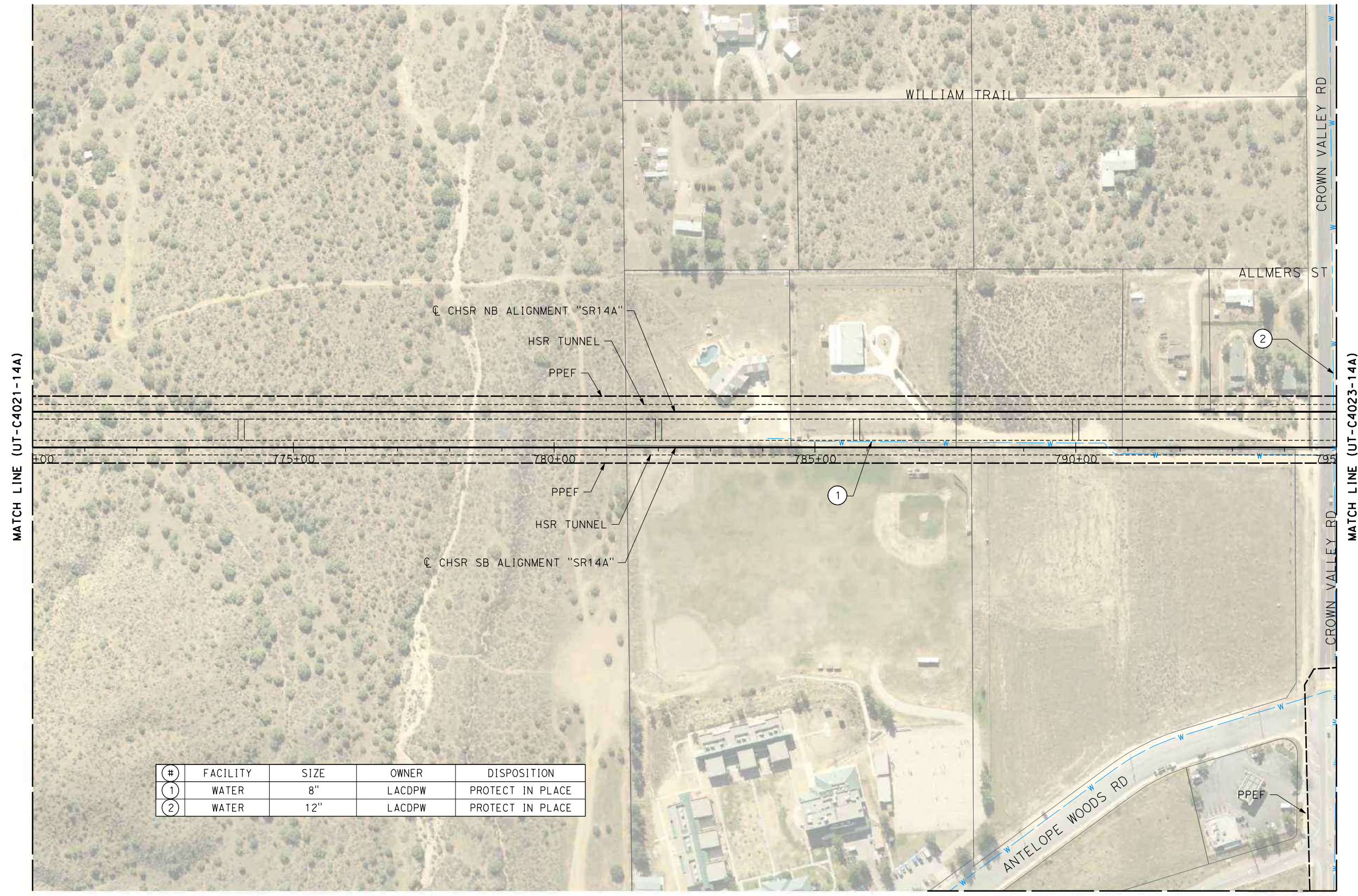
SCALE
AS SHOWN

SHEET NO.

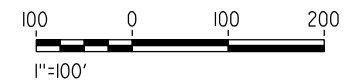
c:\pwworking\chsr\dms28533\PB-UT-C4022-14A.dgn

4/1/2021 10:13:01 AM

0400074



#	FACILITY	SIZE	OWNER	DISPOSITION
1	WATER	8"	LACDPW	PROTECT IN PLACE
2	WATER	12"	LACDPW	PROTECT IN PLACE



REV	DATE	BY	CHK	APP	DESCRIPTION

DESIGNED BY
C. DIMARIO
DRAWN BY
F. VASQUEZ
CHECKED BY
J. LEMA
IN CHARGE
A. RELANO
DATE
02/26/2021

**PEPD RECORD SET
ADDENDUM
SR14A/E1A/E2A**

**NOT FOR
CONSTRUCTION**



**CALIFORNIA HIGH-SPEED RAIL PROJECT
PALMDALE TO BURBANK
ALIGNMENT "SR14A"**

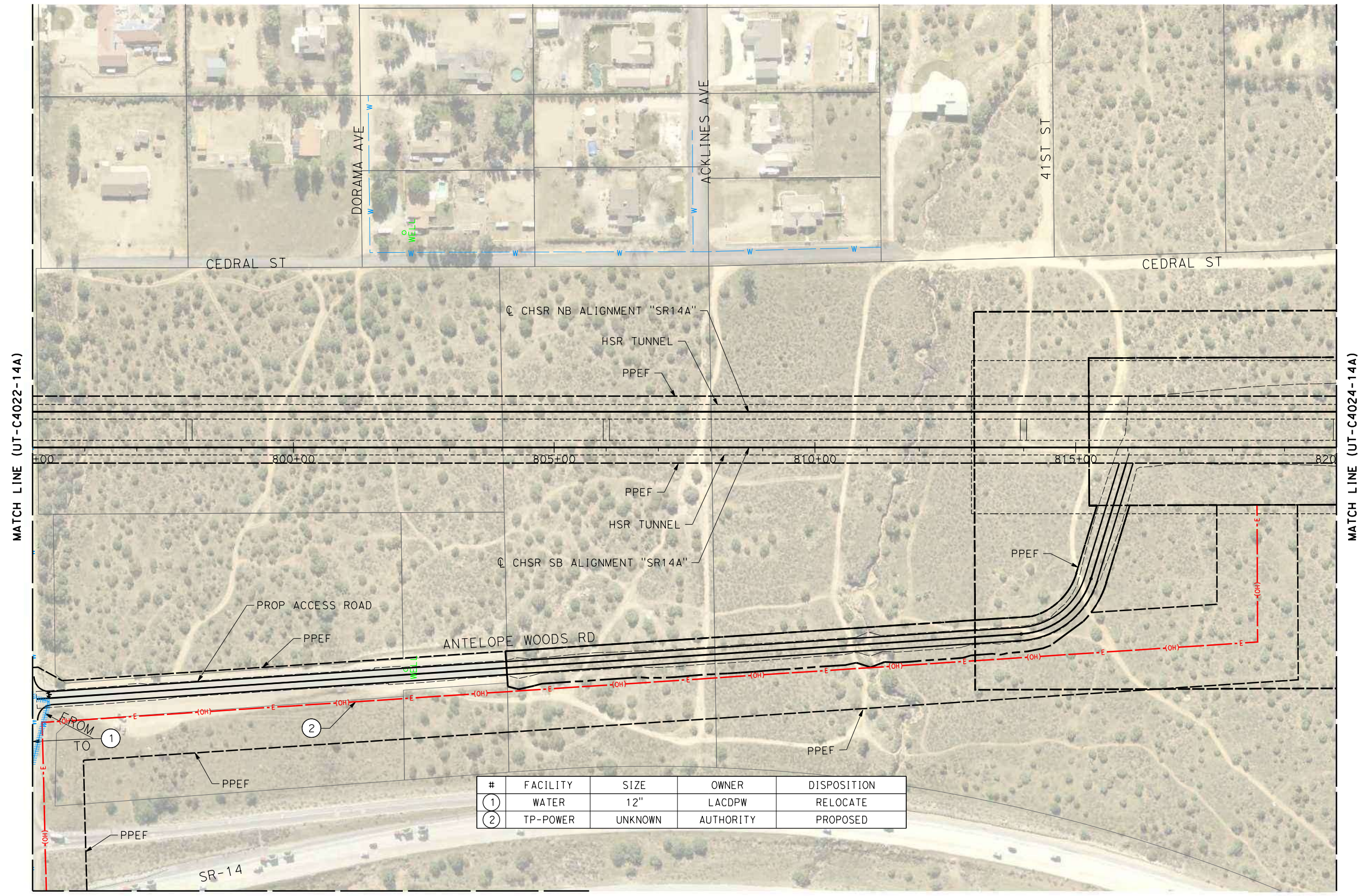
RELOCATION UTILITY PLAN
STA 770+00 TO STA 795+00

CONTRACT NO.
HSR14-42
DRAWING NO.
UT-C4022-14A
SCALE
AS SHOWN
SHEET NO.

c:\pwworking\chsr\dms28533\PB-UT-C4023-14A.dgn

4/1/2021 10:13:15 AM

0400074

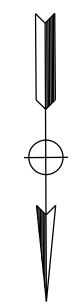


MATCH LINE (UT-C4022-14A)

MATCH LINE (UT-C4024-14A)

MATCH LINE (UT-C4063-14A)

#	FACILITY	SIZE	OWNER	DISPOSITION
①	WATER	12"	LACDPW	RELOCATE
②	TP-POWER	UNKNOWN	AUTHORITY	PROPOSED



REV	DATE	BY	CHK	APP	DESCRIPTION

DESIGNED BY
C. DIMARIO
DRAWN BY
F. VASQUEZ
CHECKED BY
J. LEMA
IN CHARGE
A. RELANO
DATE
02/26/2021

**PEPD RECORD SET
ADDENDUM
SR14A/E1A/E2A**

**NOT FOR
CONSTRUCTION**



CALIFORNIA HIGH-SPEED RAIL PROJECT
PALMDALE TO BURBANK
ALIGNMENT "SR14A"

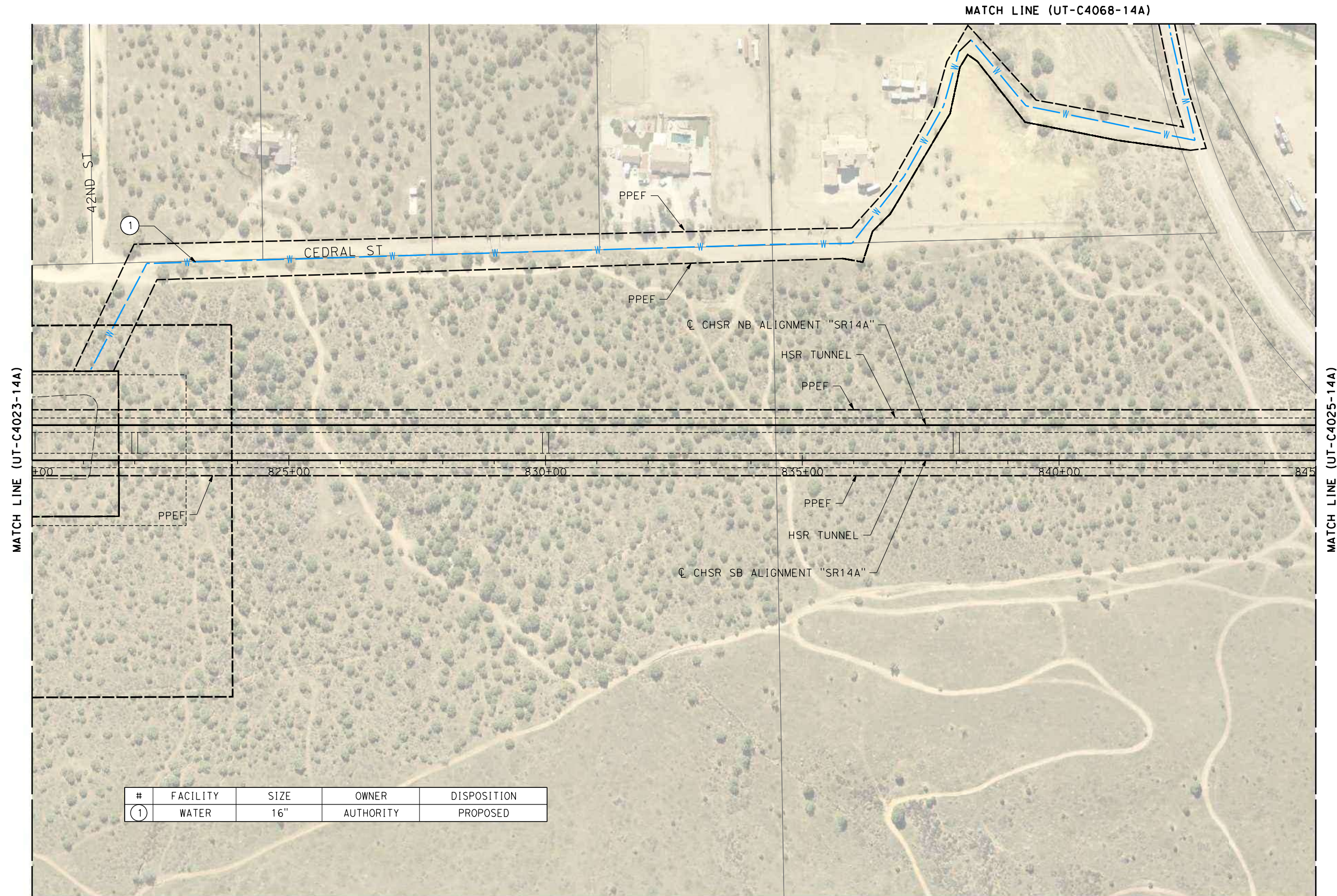
RELOCATION UTILITY PLAN
STA 795+00 TO STA 820+00

CONTRACT NO.
HSR14-42
DRAWING NO.
UT-C4023-14A
SCALE
AS SHOWN
SHEET NO.

c:\pwworking\chsr\dms28533\PB-UT-C4024-14A.dgn

4/1/2021 10:13:29 AM

0400074



#	FACILITY	SIZE	OWNER	DISPOSITION
①	WATER	16"	AUTHORITY	PROPOSED



REV	DATE	BY	CHK	APP	DESCRIPTION

DESIGNED BY
C. DIMARIO
DRAWN BY
F. VASQUEZ
CHECKED BY
J. LEMA
IN CHARGE
A. RELANO
DATE
02/26/2021

**PEPD RECORD SET
ADDENDUM
SR14A/E1A/E2A**

**NOT FOR
CONSTRUCTION**



**CALIFORNIA HIGH-SPEED RAIL PROJECT
PALMDALE TO BURBANK
ALIGNMENT "SR14A"**

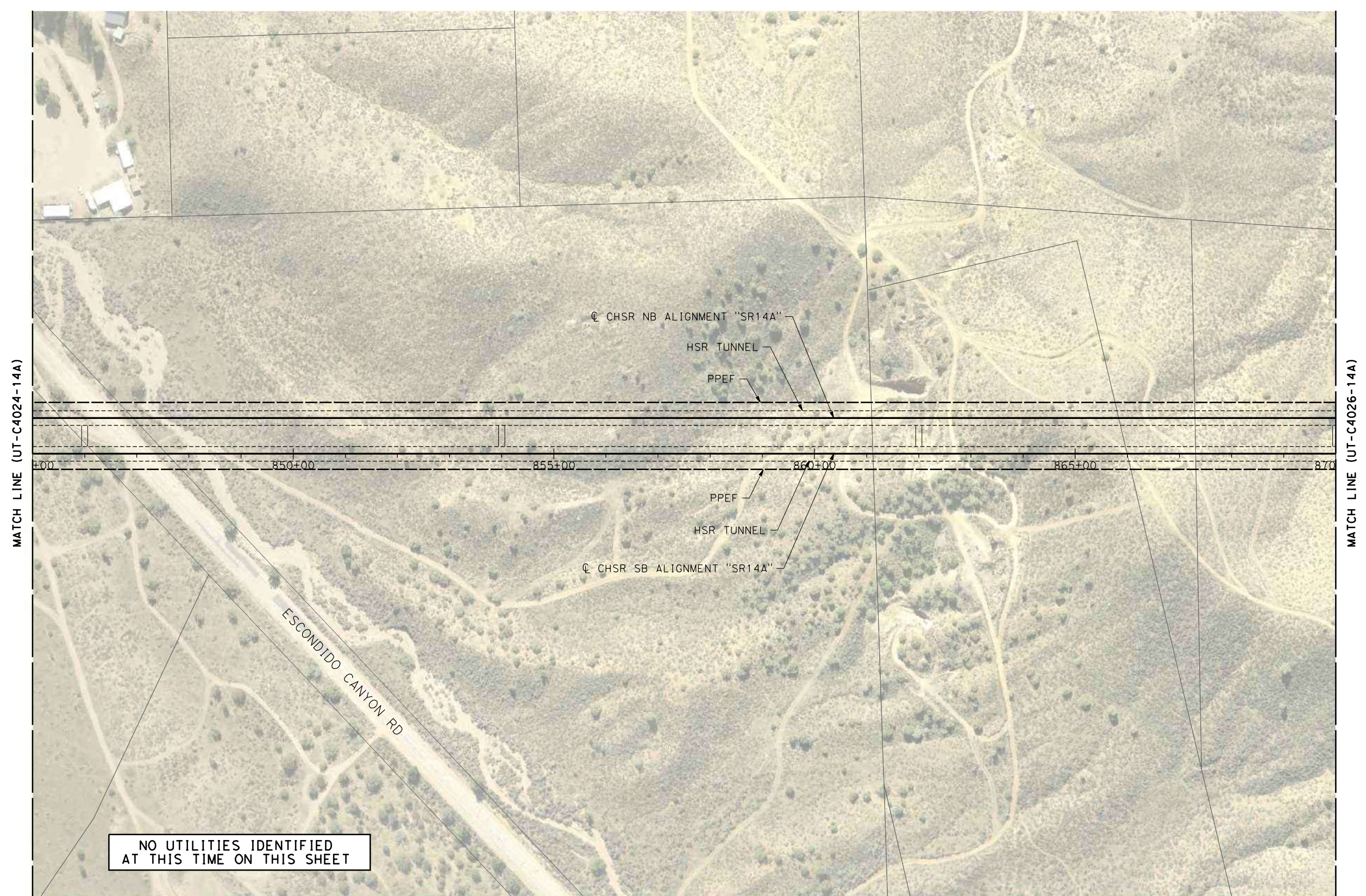
RELOCATION UTILITY PLAN
STA 820+00 TO STA 845+00

CONTRACT NO.
HSR14-42
DRAWING NO.
UT-C4024-14A
SCALE
AS SHOWN
SHEET NO.

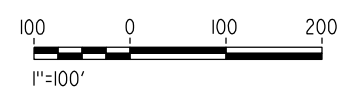
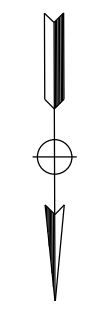
c:\pwworking\chsr\dms28533\PB-UT-C4025-14A.dgn

4/1/2021 10:13:41 AM

0400074



NO UTILITIES IDENTIFIED
AT THIS TIME ON THIS SHEET




REV	DATE	BY	CHK	APP	DESCRIPTION

DESIGNED BY
C. DIMARIO
DRAWN BY
F. VASQUEZ
CHECKED BY
J. LEMA
IN CHARGE
A. RELANO
DATE
02/26/2021

**PEPD RECORD SET
ADDENDUM
SR14A/E1A/E2A**

**NOT FOR
CONSTRUCTION**



**CALIFORNIA HIGH-SPEED RAIL PROJECT
PALMDALE TO BURBANK
ALIGNMENT "SR14A"**

RELOCATION UTILITY PLAN
STA 845+00 TO STA 870+00

CONTRACT NO.
HSR14-42

DRAWING NO.
UT-C4025-14A

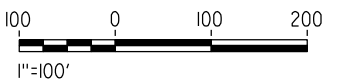
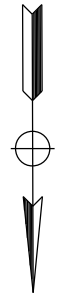
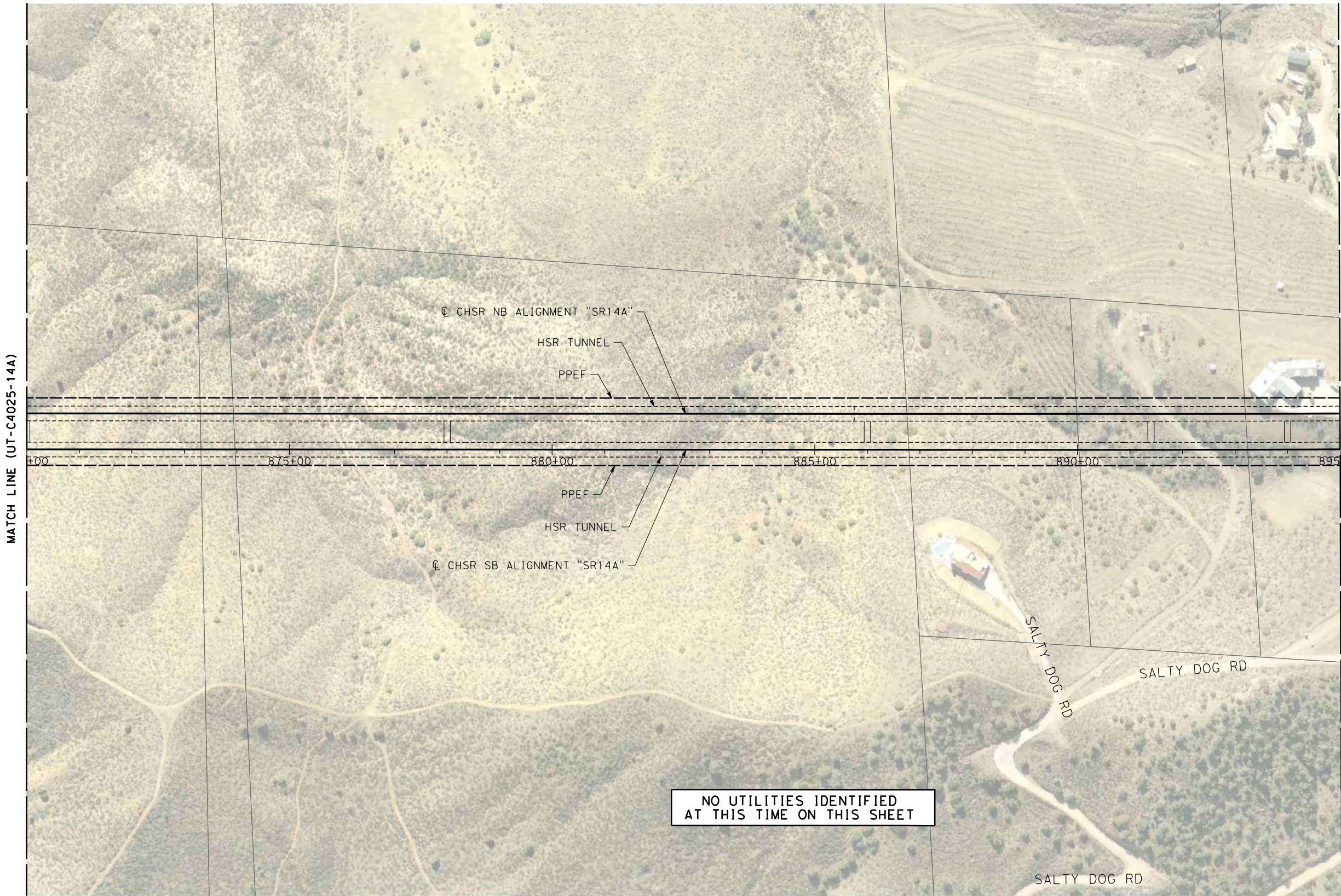
SCALE
AS SHOWN

SHEET NO.

ct:\pwworking\chsr\dms28533\PB-UT-C4026-14A.dgn

3/5/2021 11:38:26 AM

0400074



REV	DATE	BY	CHK	APP	DESCRIPTION

DESIGNED BY
C. DIMARIO
DRAWN BY
F. VASQUEZ
CHECKED BY
J. LEMA
IN CHARGE
A. RELANO
DATE
02/26/2021

**PEPD RECORD SET
ADDENDUM
SR14A/E1A/E2A**

**NOT FOR
CONSTRUCTION**



**CALIFORNIA HIGH-SPEED RAIL PROJECT
PALMDALE TO BURBANK
ALIGNMENT "SR14A"**

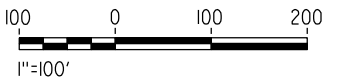
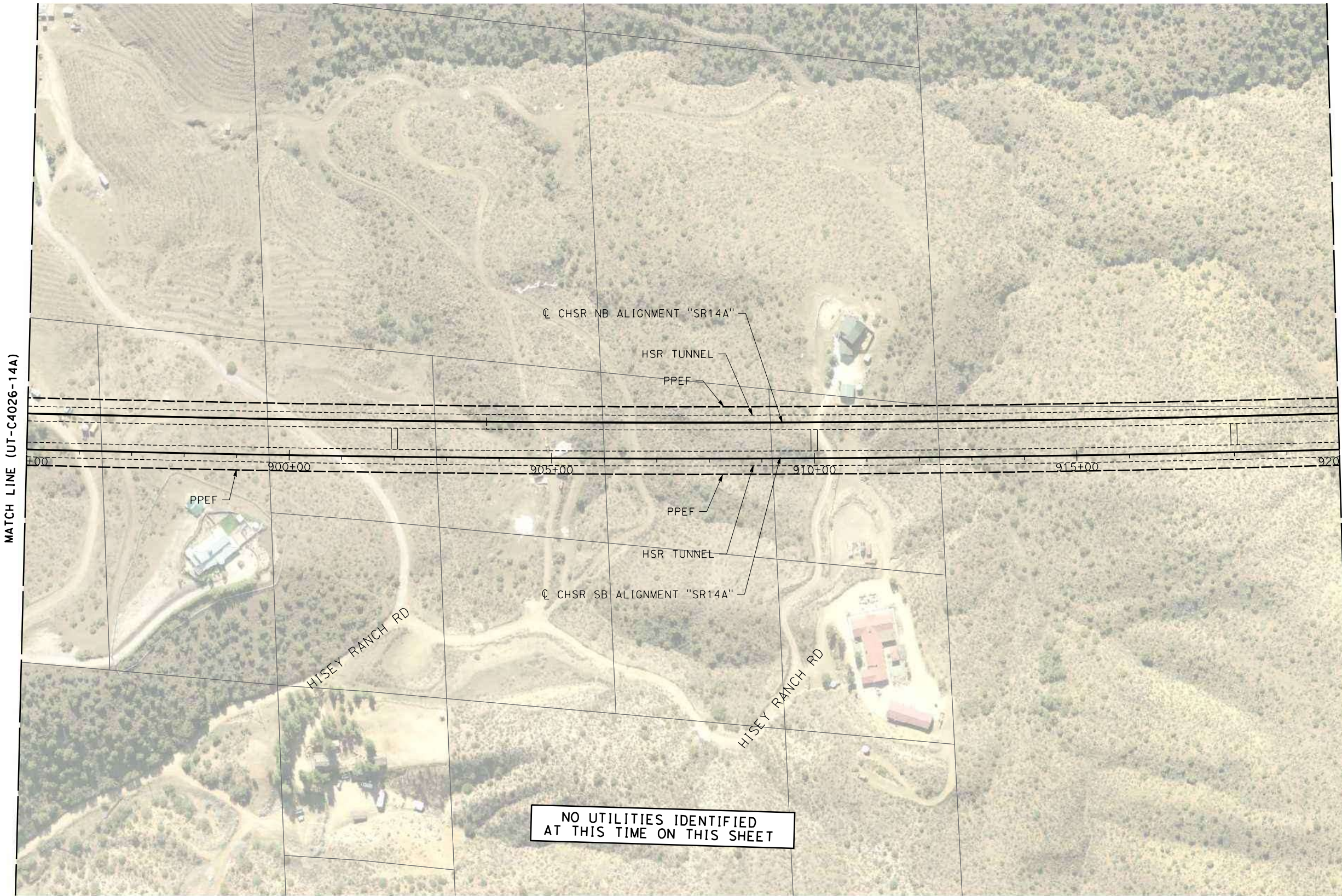
RELOCATION UTILITY PLAN
STA 870+00 TO STA 895+00

CONTRACT NO.
HSR14-42
DRAWING NO.
UT-C4026-14A
SCALE
AS SHOWN
SHEET NO.

ct:\pwworking\chsr\dms28533\PB-UT-C4027-14A.dgn

3/5/2021 11:38:36 AM

0400074



REV	DATE	BY	CHK	APP	DESCRIPTION

DESIGNED BY
C. DIMARIO
DRAWN BY
F. VASQUEZ
CHECKED BY
J. LEMA
IN CHARGE
A. RELANO
DATE
08/04/2020

**PEPD RECORD SET
ADDENDUM
SR14A/E1A/E2A**

**NOT FOR
CONSTRUCTION**



**CALIFORNIA HIGH-SPEED RAIL PROJECT
PALMDALE TO BURBANK
ALIGNMENT "SR14A"**


RELOCATION UTILITY PLAN
STA 895+00 TO STA 920+00

CONTRACT NO.
HSR14-42
DRAWING NO.
UT-C4027-14A
SCALE
AS SHOWN
SHEET NO.

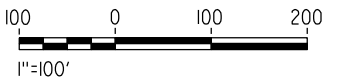
c:\pwworking\chsr\dms28533\PB-UT-C4028-14A.dgn

3/5/2021 11:38:45 AM

0400074



NO UTILITIES IDENTIFIED
AT THIS TIME ON THIS SHEET



REV	DATE	BY	CHK	APP	DESCRIPTION

DESIGNED BY
C. DIMARIO

DRAWN BY
F. VASQUEZ

CHECKED BY
J. LEMA

IN CHARGE
A. RELANO

DATE
08/04/2020

**PEPD RECORD SET
ADDENDUM
SR14A/E1A/E2A**

**NOT FOR
CONSTRUCTION**



**CALIFORNIA HIGH-SPEED RAIL PROJECT
PALMDALE TO BURBANK
ALIGNMENT "SR14A"**

RELOCATION UTILITY PLAN
STA 920+00 TO STA 945+00

CONTRACT NO.
HSR14-42

DRAWING NO.
UT-C4028-14A


SCALE
AS SHOWN

SHEET NO.

c:\pwworking\chsr\dms28533\PB-UT-C4029-14A.dgn

3/5/2021 11:38:56 AM

0400074



NO UTILITIES IDENTIFIED
AT THIS TIME ON THIS SHEET



REV	DATE	BY	CHK	APP	DESCRIPTION

DESIGNED BY
C. DIMARIO
DRAWN BY
F. VASQUEZ
CHECKED BY
J. LEMA
IN CHARGE
A. RELANO
DATE
08/04/2020

**PEPD RECORD SET
ADDENDUM
SR14A/E1A/E2A**

**NOT FOR
CONSTRUCTION**



**CALIFORNIA HIGH-SPEED RAIL PROJECT
PALMDALE TO BURBANK
ALIGNMENT "SR14A"**

RELOCATION UTILITY PLAN
STA 945+00 TO STA 970+00

CONTRACT NO.
HSR14-42
DRAWING NO.
UT-C4029-14A
SCALE
AS SHOWN
SHEET NO.

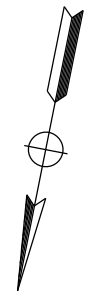
c:\pwworking\chsr\dms28533\PB-UT-C4030-14A.dgn

3/5/2021 11:39:06 AM

0400074



NO UTILITIES IDENTIFIED
AT THIS TIME ON THIS SHEET



REV	DATE	BY	CHK	APP	DESCRIPTION

DESIGNED BY
C. DIMARIO
DRAWN BY
F. VASQUEZ
CHECKED BY
J. LEMA
IN CHARGE
A. RELANO
DATE
08/04/2020

**PEPD RECORD SET
ADDENDUM
SR14A/E1A/E2A**

**NOT FOR
CONSTRUCTION**



**CALIFORNIA HIGH-SPEED RAIL PROJECT
PALMDALE TO BURBANK
ALIGNMENT "SR14A"**

RELOCATION UTILITY PLAN
STA 970+00 TO STA 995+00

CONTRACT NO.
HSR14-42

DRAWING NO.
UT-C4030-14A

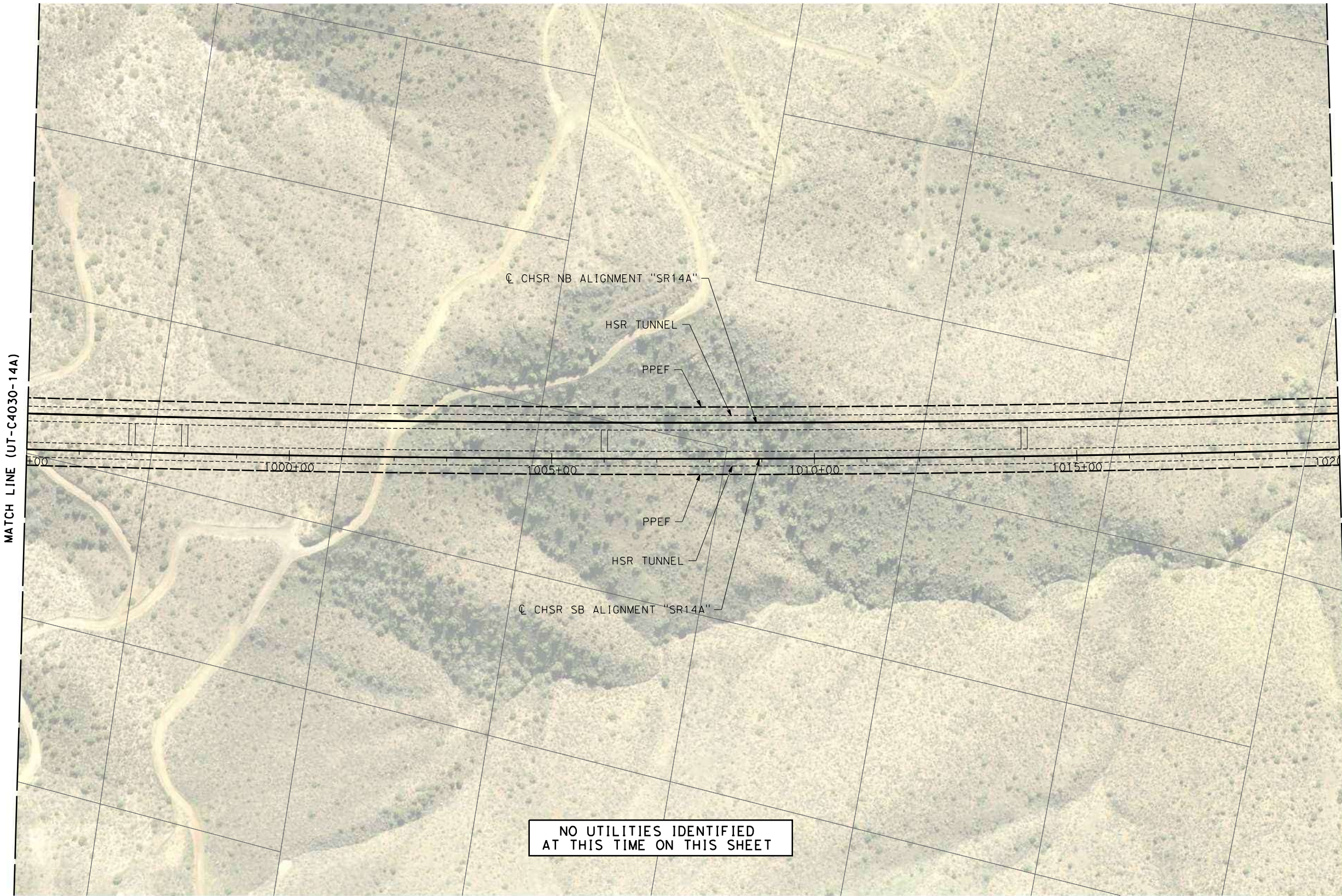
SCALE
AS SHOWN

SHEET NO.

c:\pwworking\chsr\dms28533\PB-UT-C4031-14A.dgn

3/5/2021 11:39:16 AM

0400074



NO UTILITIES IDENTIFIED
AT THIS TIME ON THIS SHEET



REV	DATE	BY	CHK	APP	DESCRIPTION

DESIGNED BY
C. DIMARIO

DRAWN BY
F. VASQUEZ

CHECKED BY
J. LEMA

IN CHARGE
A. RELANO

DATE
08/04/2020

**PEPD RECORD SET
ADDENDUM
SR14A/E1A/E2A**

**NOT FOR
CONSTRUCTION**



**CALIFORNIA HIGH-SPEED RAIL PROJECT
PALMDALE TO BURBANK
ALIGNMENT "SR14A"**

RELOCATION UTILITY PLAN
STA 995+00 TO STA 1020+00

CONTRACT NO.
HSR14-42

DRAWING NO.
UT-C4031-14A

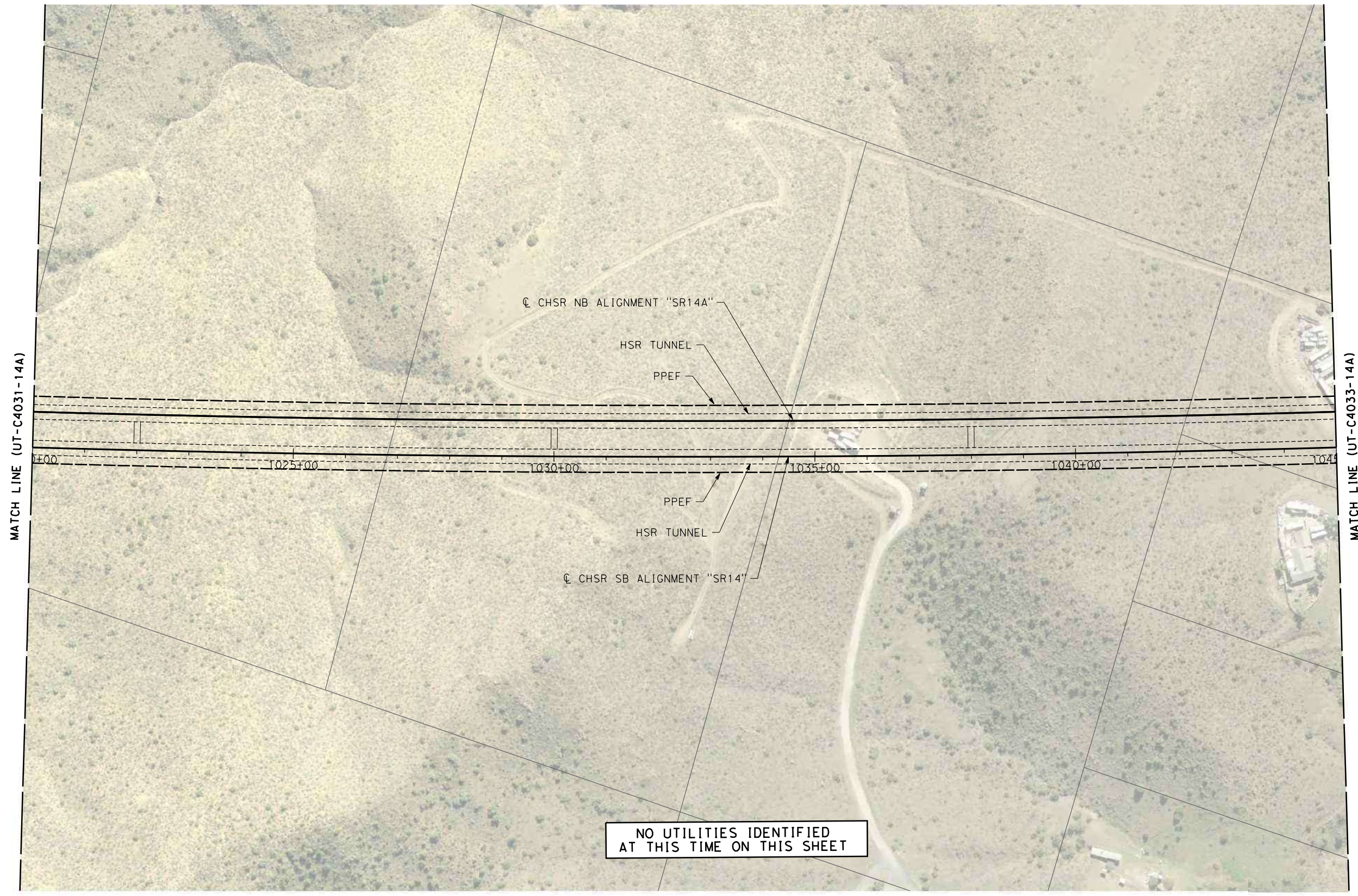
SCALE
AS SHOWN

SHEET NO.

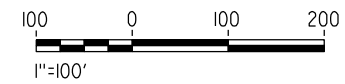
c:\pwworking\chsr\dms28533\PB-UT-C4032-14A.dgn

3/5/2021 11:39:26 AM

0400074



NO UTILITIES IDENTIFIED
AT THIS TIME ON THIS SHEET



REV	DATE	BY	CHK	APP	DESCRIPTION

DESIGNED BY
C. DIMARIO
DRAWN BY
F. VASQUEZ
CHECKED BY
J. LEMA
IN CHARGE
A. RELANO
DATE
08/04/2020

**PEPD RECORD SET
ADDENDUM
SR14A/E1A/E2A**

**NOT FOR
CONSTRUCTION**



**CALIFORNIA HIGH-SPEED RAIL PROJECT
PALMDALE TO BURBANK
ALIGNMENT "SR14A"**

RELOCATION UTILITY PLAN
STA 1020+00 TO STA 1045+00

CONTRACT NO.
HSR14-42

DRAWING NO.
UT-C4032-14A

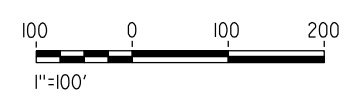
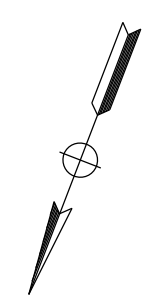
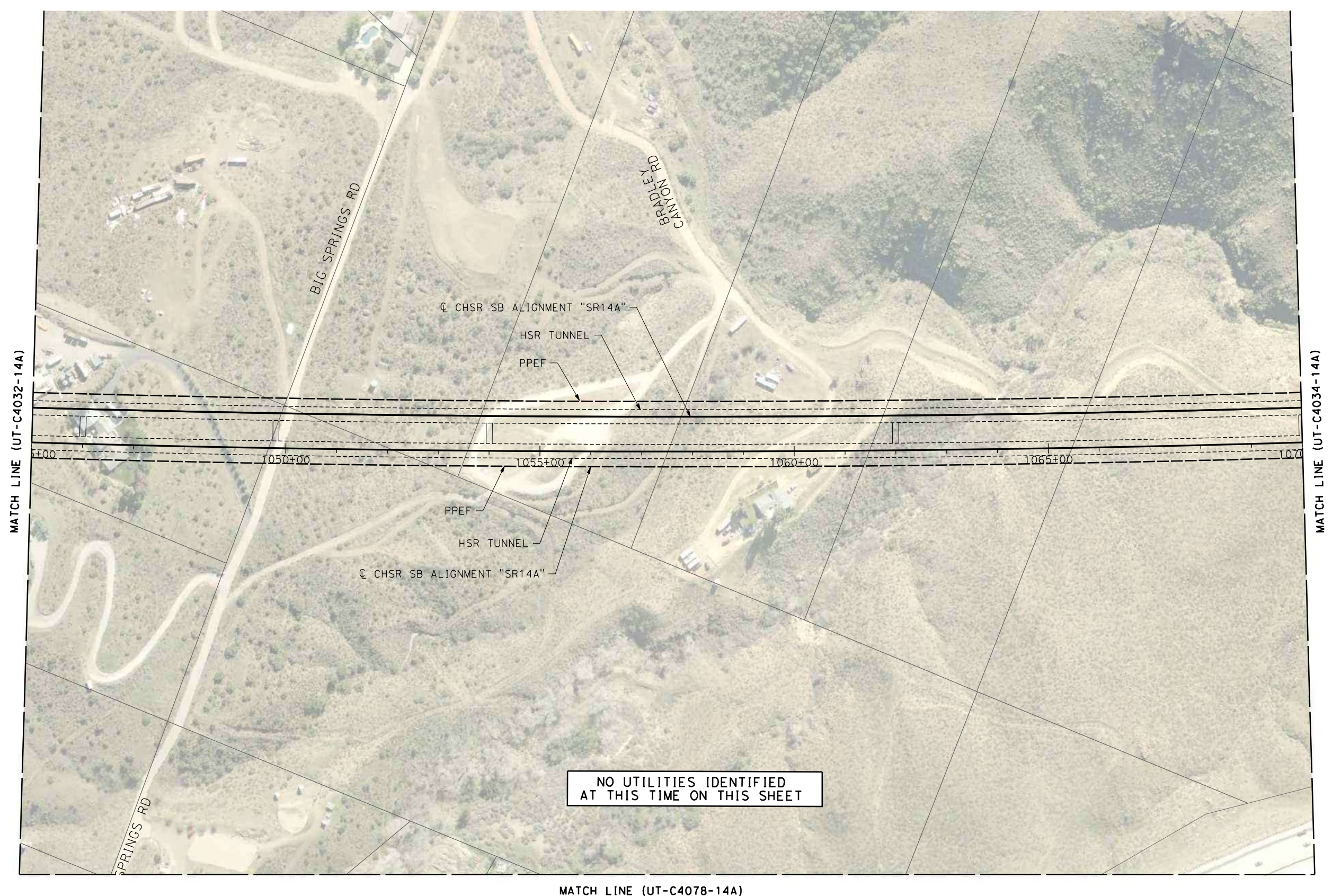
SCALE
AS SHOWN

SHEET NO.

c:\pwworking\chsr\dms28533\PB-UT-C4033-14A.dgn

4/1/2021 10:13:50 AM

0400074



REV	DATE	BY	CHK	APP	DESCRIPTION

DESIGNED BY
C. DIMARIO
DRAWN BY
F. VASQUEZ
CHECKED BY
J. LEMA
IN CHARGE
A. RELANO
DATE
02/26/2021

**PEPD RECORD SET
ADDENDUM
SR14A/E1A/E2A**

**NOT FOR
CONSTRUCTION**



**CALIFORNIA HIGH-SPEED RAIL PROJECT
PALMDALE TO BURBANK
ALIGNMENT "SR14A"**

RELOCATION UTILITY PLAN
STA 1045+00 TO STA 1070+00

CONTRACT NO.
HSR14-42

DRAWING NO.
UT-C4033-14A

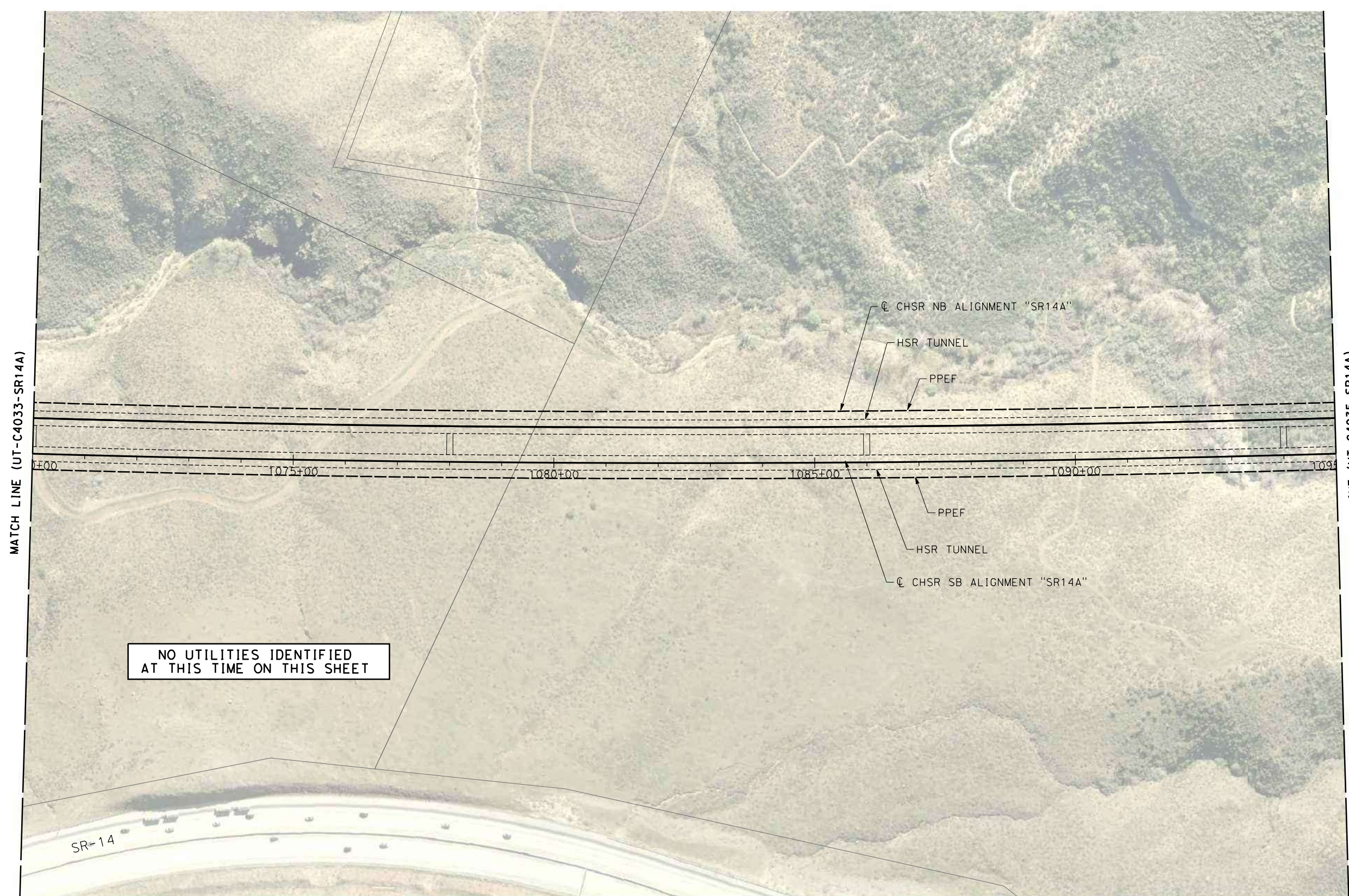
SCALE
AS SHOWN

SHEET NO.

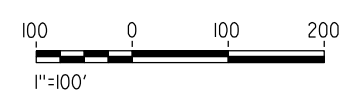
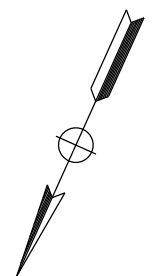
c:\pwworking\chsr\dms28533\PB-UT-C4034-14A.dgn

3/5/2021 11:39:47 AM

0400074



NO UTILITIES IDENTIFIED AT THIS TIME ON THIS SHEET



REV	DATE	BY	CHK	APP	DESCRIPTION

DESIGNED BY
C. DIMARIO

DRAWN BY
F. VASQUEZ

CHECKED BY
J. LEMA

IN CHARGE
A. RELANO

DATE
08/04/2020

**PEPD RECORD SET
ADDENDUM
SR14A/E1A/E2A**

**NOT FOR
CONSTRUCTION**



**CALIFORNIA HIGH-SPEED RAIL PROJECT
PALMDALE TO BURBANK
ALIGNMENT "SR14A"**

RELOCATION UTILITY PLAN
STA 1070+00 TO STA 1095+00

CONTRACT NO.
HSR14-42

DRAWING NO.
UT-C4034-14A


SCALE
AS SHOWN

SHEET NO.

c:\pwworking\chsr\dms28533\PB-UT-C4035-14A.dgn

3/5/2021 11:39:57 AM

0400074



NO UTILITIES IDENTIFIED
AT THIS TIME ON THIS SHEET



REV	DATE	BY	CHK	APP	DESCRIPTION

DESIGNED BY
C. DIMARIO
DRAWN BY
F. VASQUEZ
CHECKED BY
J. LEMA
IN CHARGE
A. RELANO
DATE
08/04/2020

**PEPD RECORD SET
ADDENDUM
SR14A/E1A/E2A**

**NOT FOR
CONSTRUCTION**



CALIFORNIA HIGH-SPEED RAIL PROJECT
PALMDALE TO BURBANK
ALIGNMENT "SR14A"

RELOCATION UTILITY PLAN
STA 1095+00 TO STA 1120+00

CONTRACT NO.
HSR14-42

DRAWING NO.
UT-C4035-14A

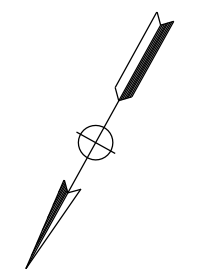

SCALE
AS SHOWN

SHEET NO.

c:\pwworking\chsr\dms28533\PB-UT-C4036-14A.dgn

3/5/2021 11:40:07 AM

0400074



REV	DATE	BY	CHK	APP	DESCRIPTION

DESIGNED BY
C. DIMARIO
DRAWN BY
F. VASQUEZ
CHECKED BY
J. LEMA
IN CHARGE
A. RELANO
DATE
08/04/2020

**PEPD RECORD SET
ADDENDUM
SR14A/E1A/E2A**

**NOT FOR
CONSTRUCTION**



**CALIFORNIA HIGH-SPEED RAIL PROJECT
PALMDALE TO BURBANK
ALIGNMENT "SR14A"**

RELOCATION UTILITY PLAN
STA 1120+00 TO STA 1145+00

CONTRACT NO.
HSR14-42

DRAWING NO.
UT-C4036-14A

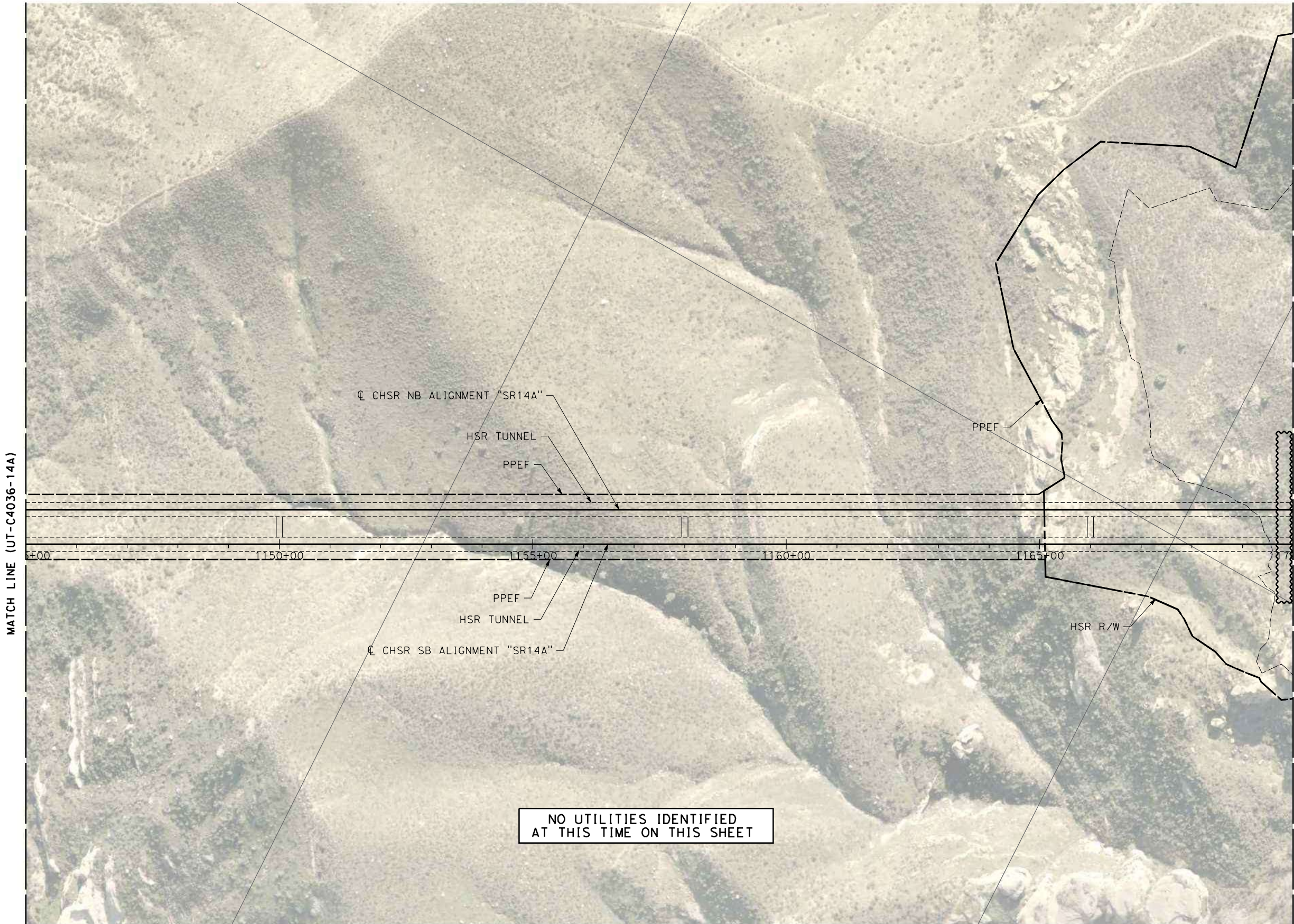
SCALE
AS SHOWN

SHEET NO.

c:\pwworking\chsr\dms28533\PB-UT-C4037-14A.dgn

3/5/2021 11:40:17 AM

0400074



NO UTILITIES IDENTIFIED AT THIS TIME ON THIS SHEET

REV	DATE	BY	CHK	APP	DESCRIPTION

DESIGNED BY
C. DIMARIO

DRAWN BY
F. VASQUEZ

CHECKED BY
J. LEMA

IN CHARGE
A. RELANO

DATE
08/04/2020

**PEPD RECORD SET
ADDENDUM
SR14A/E1A/E2A**

**NOT FOR
CONSTRUCTION**



CALIFORNIA HIGH-SPEED RAIL PROJECT
PALMDALE TO BURBANK
ALIGNMENT "SR14A"

RELOCATION UTILITY PLAN
STA 1145+00 TO STA 1170+00

CONTRACT NO.
HSR14-42

DRAWING NO.
UT-C4037-14A

SCALE
AS SHOWN

SHEET NO.

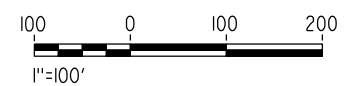
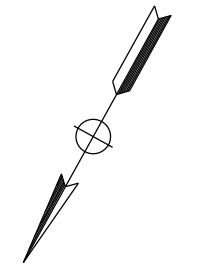
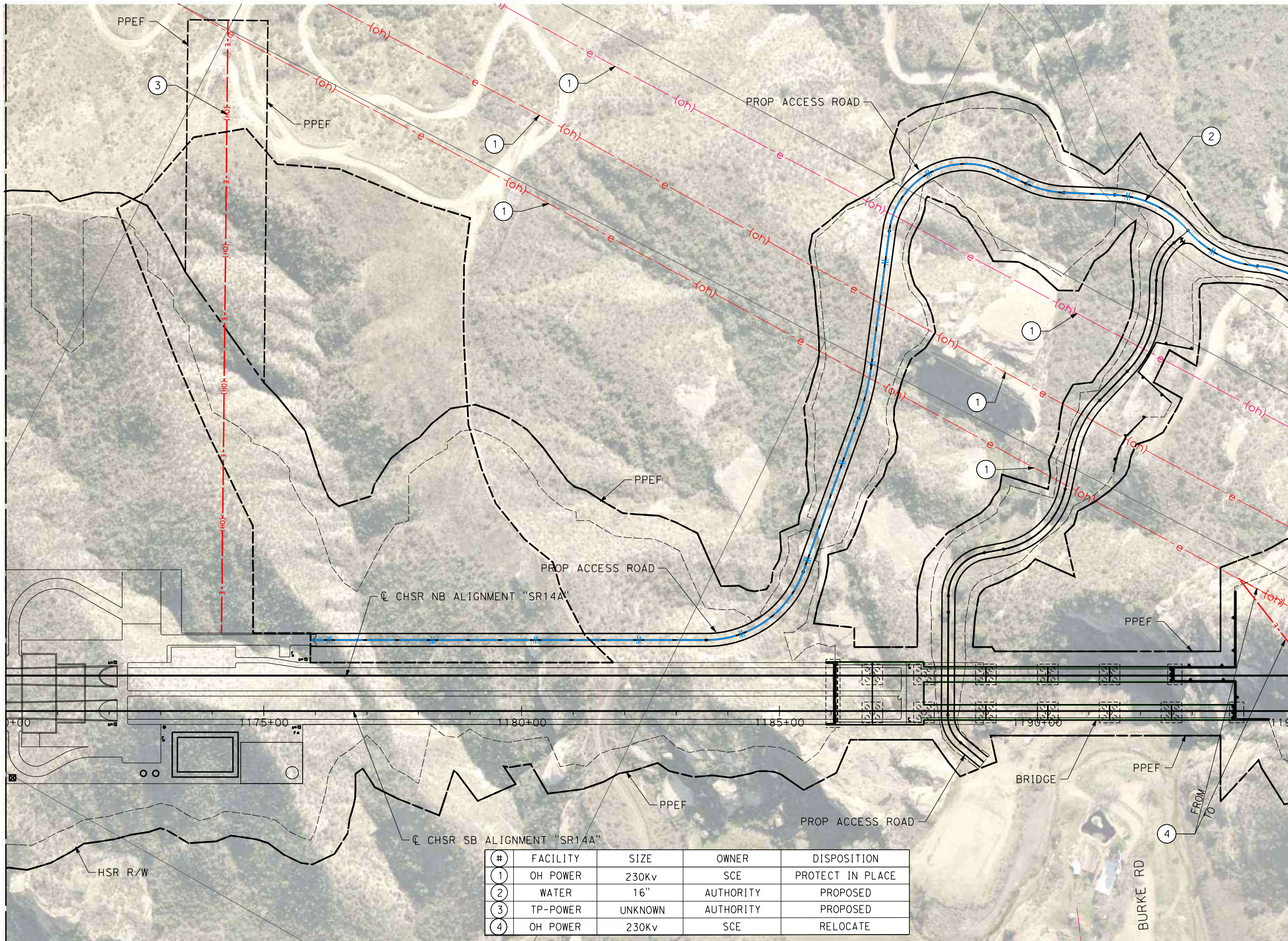
ct:\pwworking\chsr\dms28533\PB-UT-C4038-14A.dgn

3/5/2021 11:40:27 AM

0400074

MATCH LINE (UT-C4037-14A)

MATCH LINE (UT-C4039-14A)



#	FACILITY	SIZE	OWNER	DISPOSITION
1	OH POWER	230kv	SCE	PROTECT IN PLACE
2	WATER	16"	AUTHORITY	PROPOSED
3	TP-POWER	UNKNOWN	AUTHORITY	PROPOSED
4	OH POWER	230kv	SCE	RELOCATE

REV	DATE	BY	CHK	APP	DESCRIPTION

DESIGNED BY
C. DIMARIO
DRAWN BY
F. VASQUEZ
CHECKED BY
J. LEMA
IN CHARGE
A. RELANO
DATE
02/26/2021

**PEPD RECORD SET
ADDENDUM
SR14A/E1A/E2A**

**NOT FOR
CONSTRUCTION**

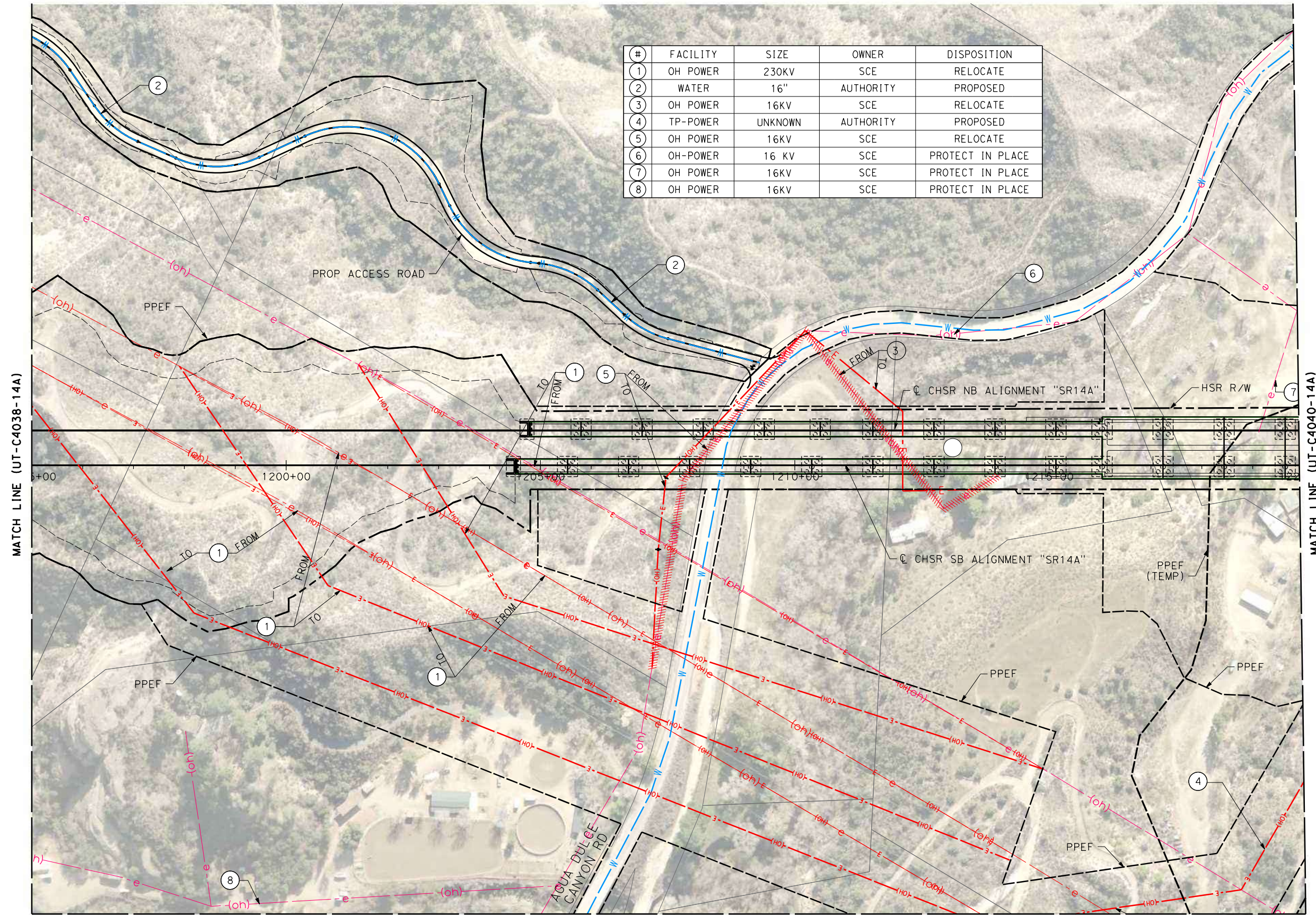


CALIFORNIA HIGH-SPEED RAIL PROJECT
PALMDALE TO BURBANK
ALIGNMENT "SR14A"

RELOCATION UTILITY PLAN
STA 1170+00 TO STA 1195+00

CONTRACT NO.
HSR14-42
DRAWING NO.
UT-C4038-14A
SCALE
AS SHOWN
SHEET NO.

#	FACILITY	SIZE	OWNER	DISPOSITION
1	OH POWER	230KV	SCE	RELOCATE
2	WATER	16"	AUTHORITY	PROPOSED
3	OH POWER	16KV	SCE	RELOCATE
4	TP-POWER	UNKNOWN	AUTHORITY	PROPOSED
5	OH POWER	16KV	SCE	RELOCATE
6	OH-POWER	16 KV	SCE	PROTECT IN PLACE
7	OH POWER	16KV	SCE	PROTECT IN PLACE
8	OH POWER	16KV	SCE	PROTECT IN PLACE



c:\pwworking\chsr\dms28533\pb-ut-c4039-14a.dgn

3/5/2021 11:40:37 AM


0400074

REV	DATE	BY	CHK	APP	DESCRIPTION

DESIGNED BY
C. DIMARIO
DRAWN BY
F. VASQUEZ
CHECKED BY
J. LEMA
IN CHARGE
A. RELANO
DATE
02/26/2021

**PEPD RECORD SET
ADDENDUM
SR14A/E1A/E2A**

**NOT FOR
CONSTRUCTION**



CALIFORNIA HIGH-SPEED RAIL PROJECT
PALMDALE TO BURBANK
ALIGNMENT "SR14A"

RELOCATION UTILITY PLAN
STA 1195+00 TO STA 1220+00

CONTRACT NO.
HSR14-42

DRAWING NO.
UT-C4039-14A

SCALE
AS SHOWN

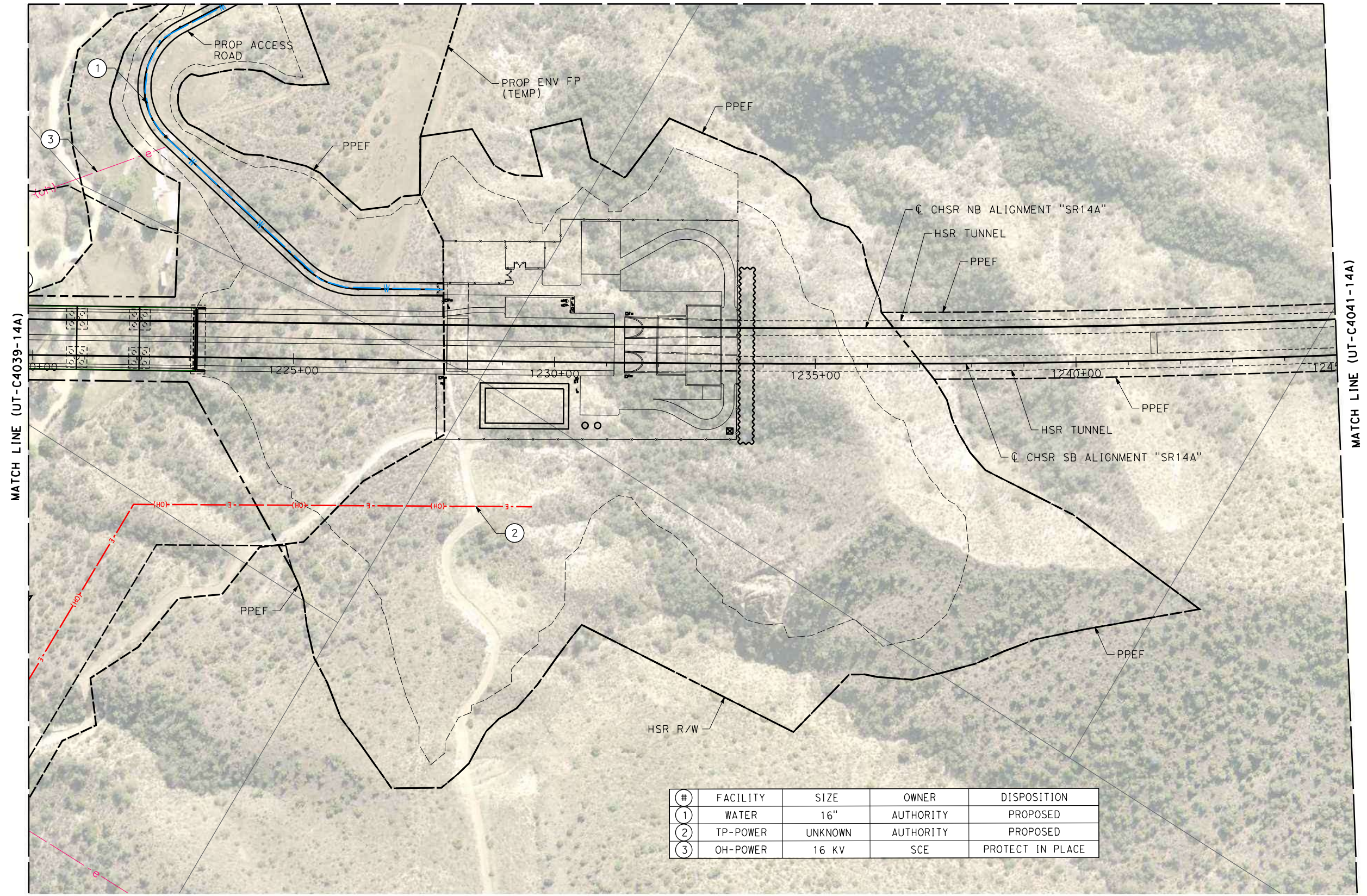
SHEET NO.

c:\pwworking\chsr\dms28533\PB-UT-C4040-14A.dgn

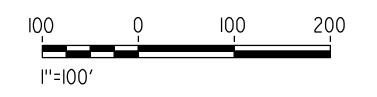
3/5/2021 11:40:47 AM

0400074

MATCH LINE (UT-C4089-SR14A)



#	FACILITY	SIZE	OWNER	DISPOSITION
1	WATER	16"	AUTHORITY	PROPOSED
2	TP-POWER	UNKNOWN	AUTHORITY	PROPOSED
3	OH-POWER	16 KV	SCE	PROTECT IN PLACE



REV	DATE	BY	CHK	APP	DESCRIPTION

DESIGNED BY
C. DIMARIO
DRAWN BY
F. VASQUEZ
CHECKED BY
J. LEMA
IN CHARGE
A. RELANO
DATE
02/26/2021

**PEPD RECORD SET
ADDENDUM
SR14A/E1A/E2A**

**NOT FOR
CONSTRUCTION**



**CALIFORNIA HIGH-SPEED RAIL PROJECT
PALMDALE TO BURBANK
ALIGNMENT "SR14A"**


RELOCATION UTILITY PLAN
STA 1220+00 TO STA 1245+00

CONTRACT NO.
HSR14-42
DRAWING NO.
UT-C4040-14A
SCALE
AS SHOWN
SHEET NO.

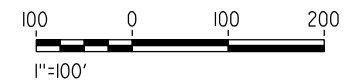
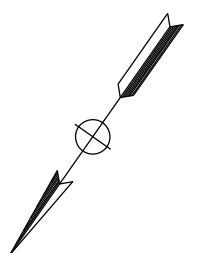
c:\pwworking\chsr\dms28533\PB-UT-C4041-14A.dgn

3/5/2021 11:40:58 AM

0400074



NO UTILITIES IDENTIFIED AT THIS TIME ON THIS SHEET



REV	DATE	BY	CHK	APP	DESCRIPTION

DESIGNED BY
C. DIMARIO

DRAWN BY
F. VASQUEZ

CHECKED BY
J. LEMA

IN CHARGE
A. RELANO

DATE
08/04/2020

**PEPD RECORD SET
ADDENDUM
SR14A/E1A/E2A**

**NOT FOR
CONSTRUCTION**



CALIFORNIA HIGH-SPEED RAIL PROJECT

PALMDALE TO BURBANK

ALIGNMENT "SR14A"

RELOCATION UTILITY PLAN
STA 1245+00 TO STA 1270+00

CONTRACT NO.
HSR14-42

DRAWING NO.
UT-C4041-14A

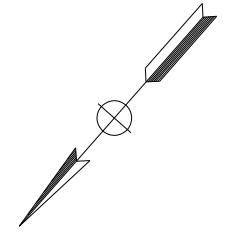
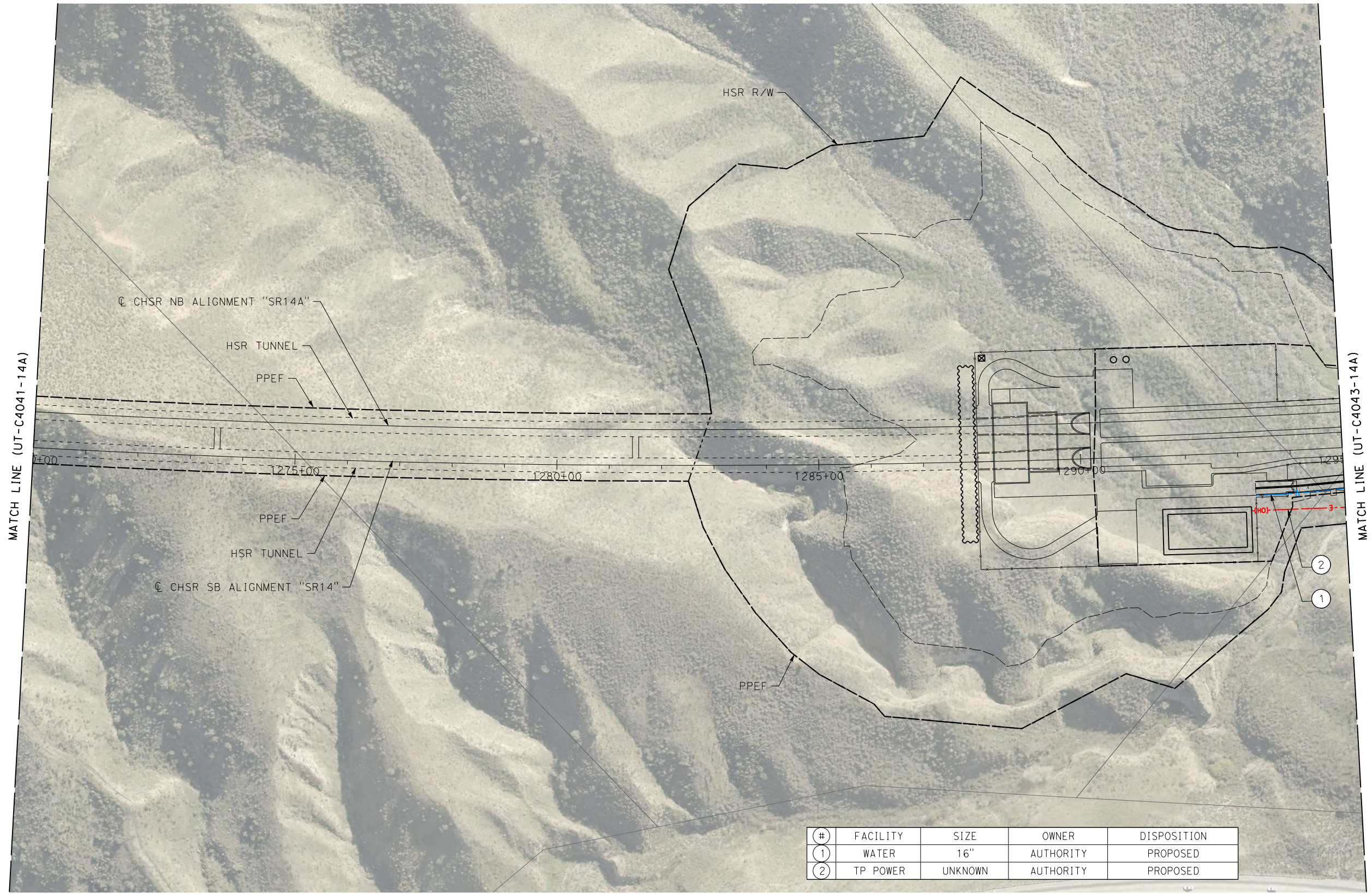
SCALE
AS SHOWN

SHEET NO.

c:\pwworkingdir\sener-us-pw\bentley.com_sener-us-pw-01\dalila.cordoba\dms28533\FB-UT-C4042-14A.dgn

11/9/2023 9:15:15 PM

04Z0008



#	FACILITY	SIZE	OWNER	DISPOSITION
①	WATER	16"	AUTHORITY	PROPOSED
②	TP POWER	UNKNOWN	AUTHORITY	PROPOSED



REV	DATE	BY	CHK	APP	DESCRIPTION

DESIGNED BY
D.CORDOBA
DRAWN BY
D.CORDOBA
CHECKED BY
J.LEMA
IN CHARGE
A.RELANO
DATE
10/31/2023

**PEPD RECORD SET
ADDENDUM
SR14A/E1A/E2A**

**NOT FOR
CONSTRUCTION**



**CALIFORNIA HIGH-SPEED RAIL PROJECT
PALMDALE TO BURBANK**

ALIGNMENT "SR14A"

RELOCATION UTILITY PLAN
STA 1270+00 TO STA 1295+00

CONTRACT NO.
HSR14-42

DRAWING NO.
UT-C4042-14A

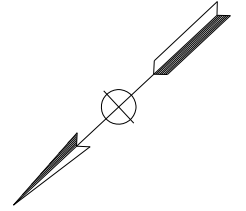
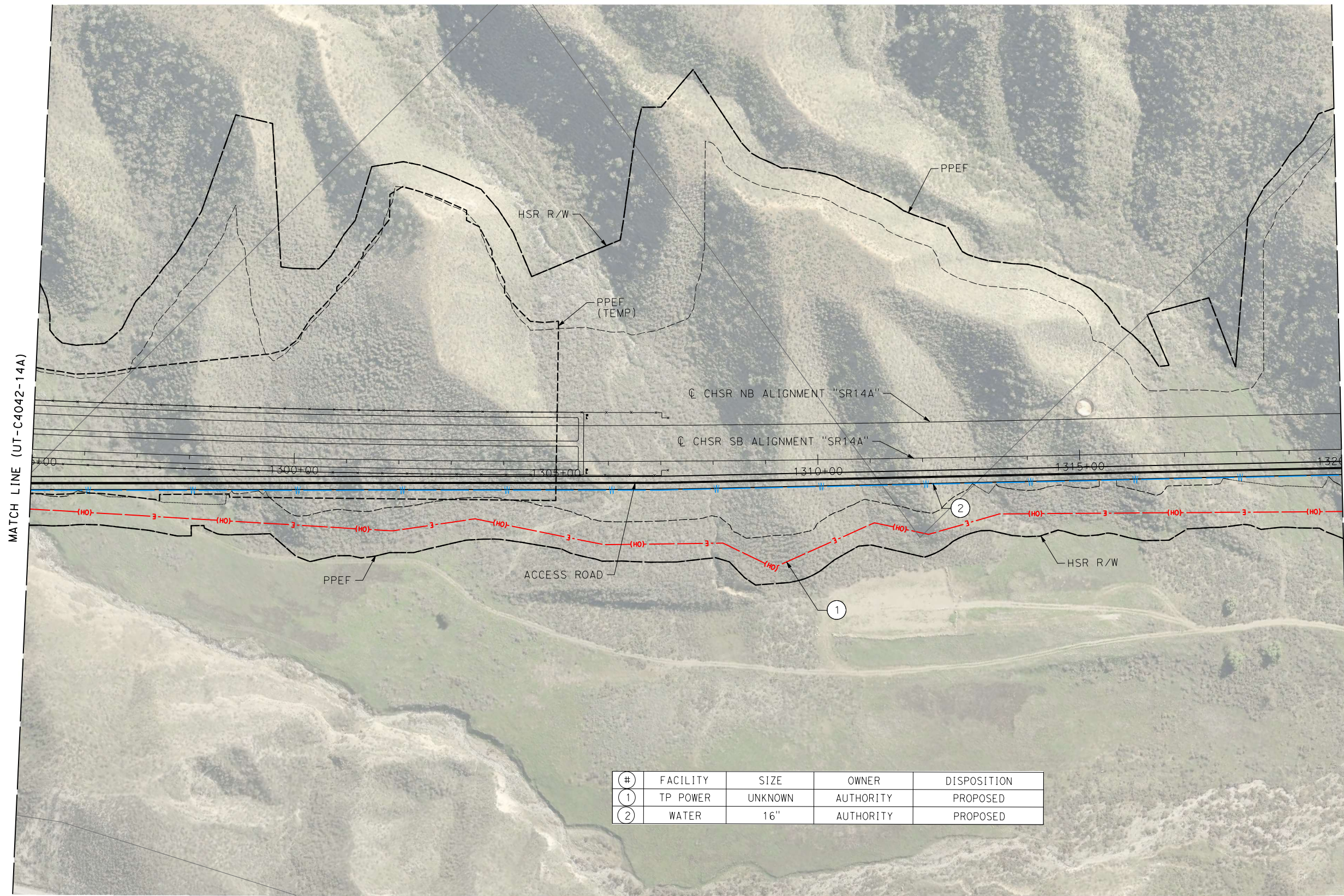
SCALE
AS SHOWN

SHEET NO.

c:\pwworkingdir\sener-us-pw-bentley.com-us-pw-bentley.com-us-pw-01\dalia.cordoba\dms28533\PB-UT-C4043-14A.dgn

11/9/2023 10:04:54 PM

04Z0008



#	FACILITY	SIZE	OWNER	DISPOSITION
1	TP POWER	UNKNOWN	AUTHORITY	PROPOSED
2	WATER	16"	AUTHORITY	PROPOSED



REV	DATE	BY	CHK	APP	DESCRIPTION

DESIGNED BY
D.CORDOBA
DRAWN BY
D.CORDOBA
CHECKED BY
J.LEMA
IN CHARGE
A.RELANO
DATE
10/31/2023

**PEPD RECORD SET
ADDENDUM
SR14A/E1A/E2A**

**NOT FOR
CONSTRUCTION**



**CALIFORNIA HIGH-SPEED RAIL PROJECT
PALMDALE TO BURBANK**
ALIGNMENT "SR14A"

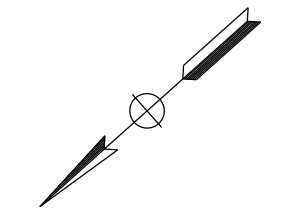
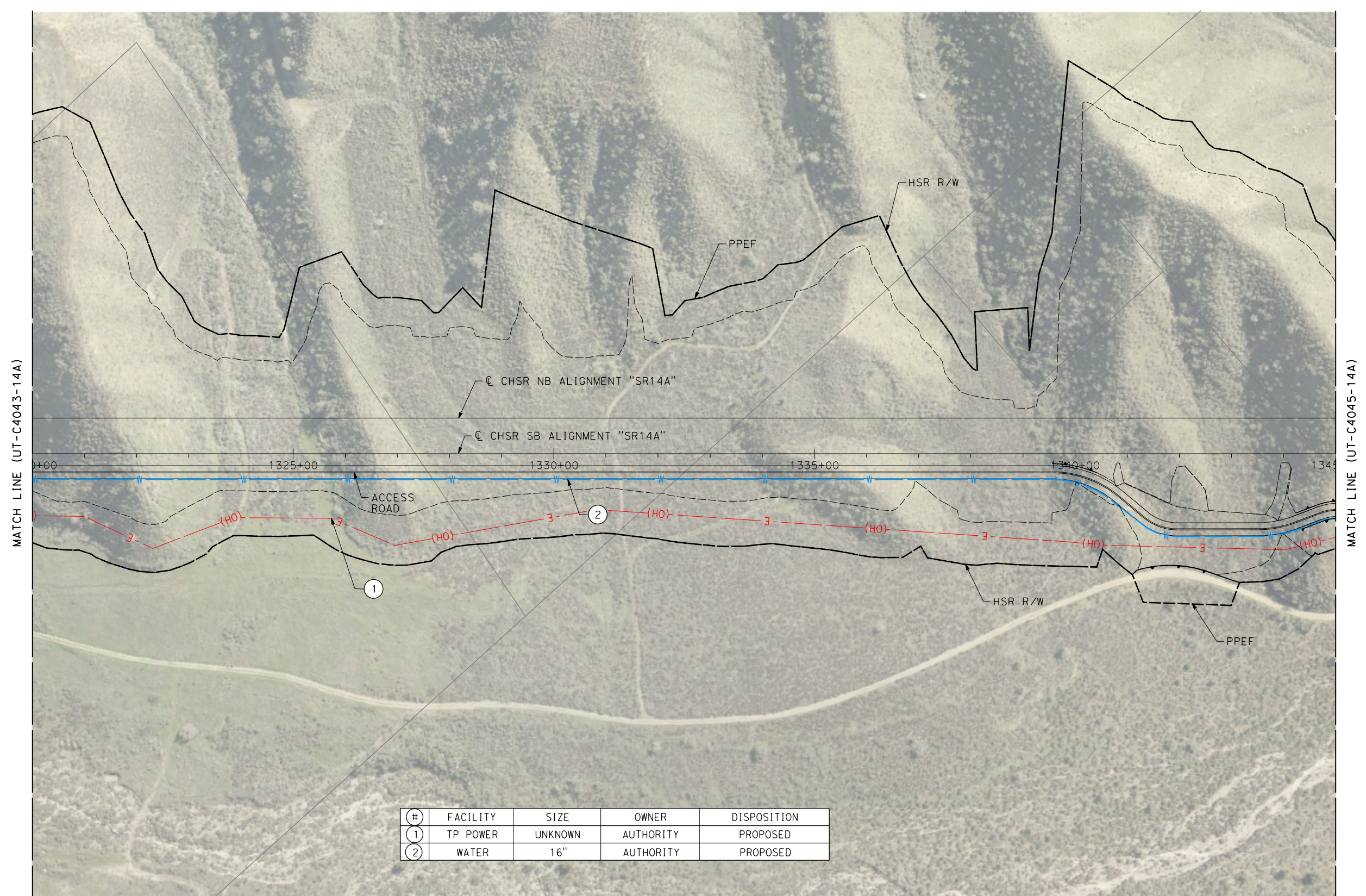
RELOCATION UTILITY PLAN
STA 1295+00 TO STA 1320+00

CONTRACT NO.
HSR14-42
DRAWING NO.
UT-C4043-14A
SCALE
AS SHOWN
SHEET NO.

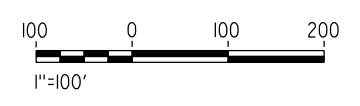
c:\pwworkingdir\sener-us-pw-bentley.com_sener-us-pw-01\dalila.cordoba\dms28533\VPB-UT-C4044-14A.dgn

1/18/2024 2:30:40 PM

04Z0008



#	FACILITY	SIZE	OWNER	DISPOSITION
1	TP POWER	UNKNOWN	AUTHORITY	PROPOSED
2	WATER	16"	AUTHORITY	PROPOSED




REV	DATE	BY	CHK	APP	DESCRIPTION

DESIGNED BY
D.CORDOBA
DRAWN BY
D.CORDOBA
CHECKED BY
J.LEMA
IN CHARGE
A.RELANO
DATE
01/09/2024

**PEPD RECORD SET
ADDENDUM
SR14A/E1A/E2A**

**NOT FOR
CONSTRUCTION**



**CALIFORNIA HIGH-SPEED RAIL PROJECT
PALMDALE TO BURBANK**
ALIGNMENT "SR14A"

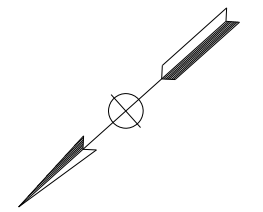

RELOCATION UTILITY PLAN
STA 1320+00 TO STA 1345+00

CONTRACT NO.
HSR14-42
DRAWING NO.
UT-C4044-14A
SCALE
AS SHOWN
SHEET NO.

c:\pwworkingdir\sener-us-pw-bentley.com_sener-us-pw-01\dalia.cordoba\dms28533\FB-UT-C4045-14A.dgn

11/9/2023 10:25:00 PM

04Z0008



#	FACILITY	SIZE	OWNER	DISPOSITION
1	OH POWER	16 KV	SCE	PROTECT IN PLACE
2	WATER	16"	AUTHORITY	PROPOSED
3	TP-POWER	UNKNOWN	AUTHORITY	PROPOSED




REV	DATE	BY	CHK	APP	DESCRIPTION

DESIGNED BY
D.CORDOBA
DRAWN BY
D.CORDOBA
CHECKED BY
J.LEMA
IN CHARGE
A.RELANO
DATE
10/31/2023

**PEPD RECORD SET
ADDENDUM
SR14A/E1A/E2A**

**NOT FOR
CONSTRUCTION**



**CALIFORNIA HIGH-SPEED RAIL PROJECT
PALMDALE TO BURBANK**
ALIGNMENT "SR14A"

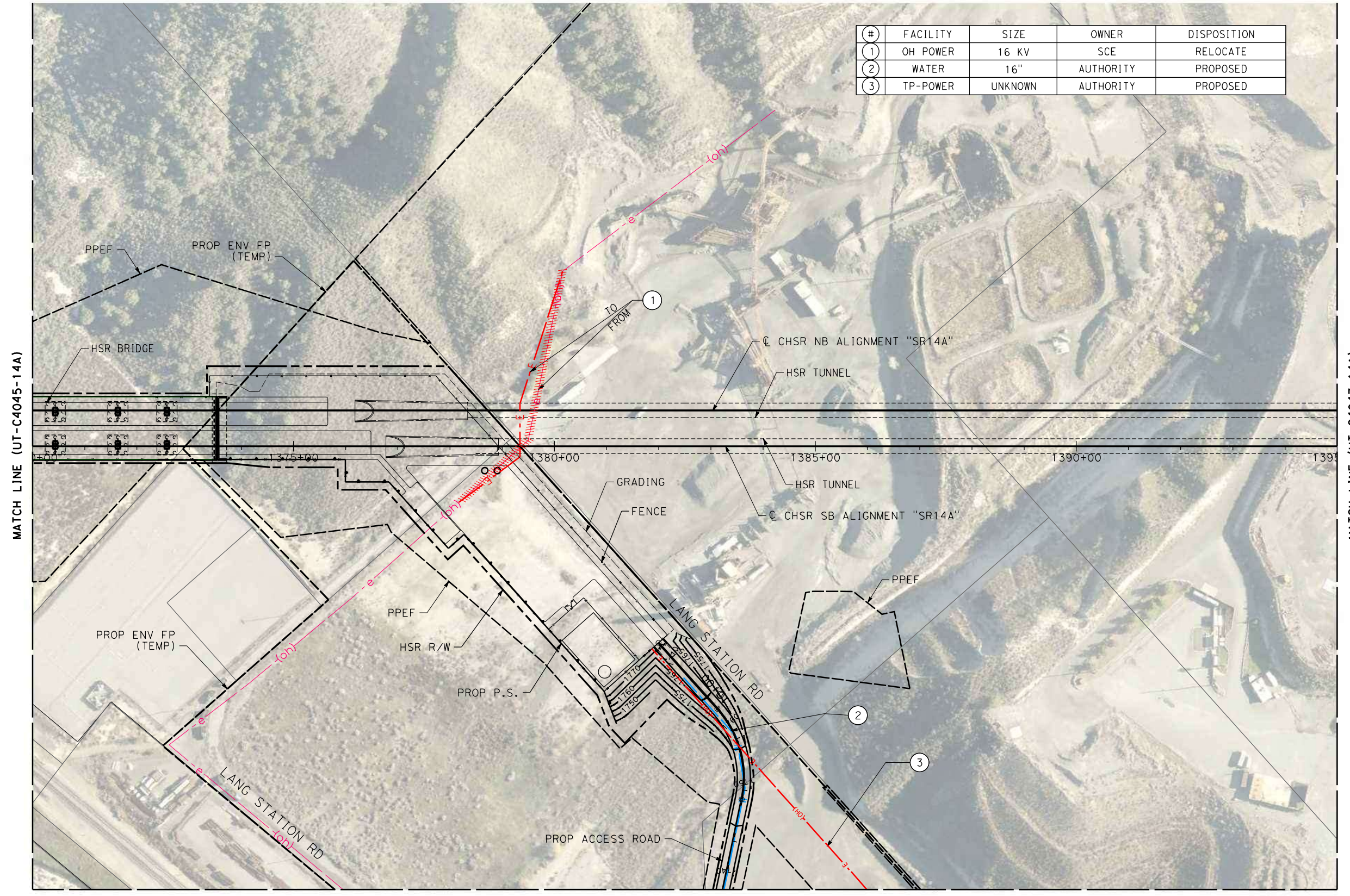
RELOCATION UTILITY PLAN
STA 1345+00 TO STA 1370+00

CONTRACT NO.
HSR14-42
DRAWING NO.
UT-C4045-14A
SCALE
AS SHOWN
SHEET NO.

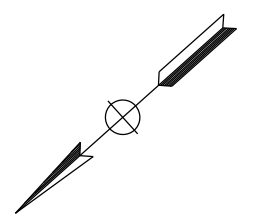
c:\pwworking\chsr\dms28533\PB-UT-C4046-14A.dgn

3/5/2021 11:41:50 AM

0400074



#	FACILITY	SIZE	OWNER	DISPOSITION
1	OH POWER	16 KV	SCE	RELOCATE
2	WATER	16"	AUTHORITY	PROPOSED
3	TP-POWER	UNKNOWN	AUTHORITY	PROPOSED




REV	DATE	BY	CHK	APP	DESCRIPTION

DESIGNED BY
C. DIMARIO
DRAWN BY
F. VASQUEZ
CHECKED BY
J. LEMA
IN CHARGE
A. RELANO
DATE
02/26/2021

**PEPD RECORD SET
ADDENDUM
SR14A/E1A/E2A**

**NOT FOR
CONSTRUCTION**



**CALIFORNIA HIGH-SPEED RAIL PROJECT
PALMDALE TO BURBANK
ALIGNMENT "SR14A"**

RELOCATION UTILITY PLAN
STA 1370+00 TO STA 1395+00

CONTRACT NO.
HSR14-42

DRAWING NO.
UT-C4046-14A

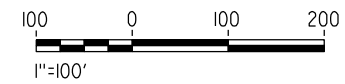
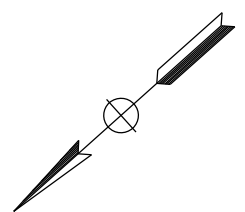
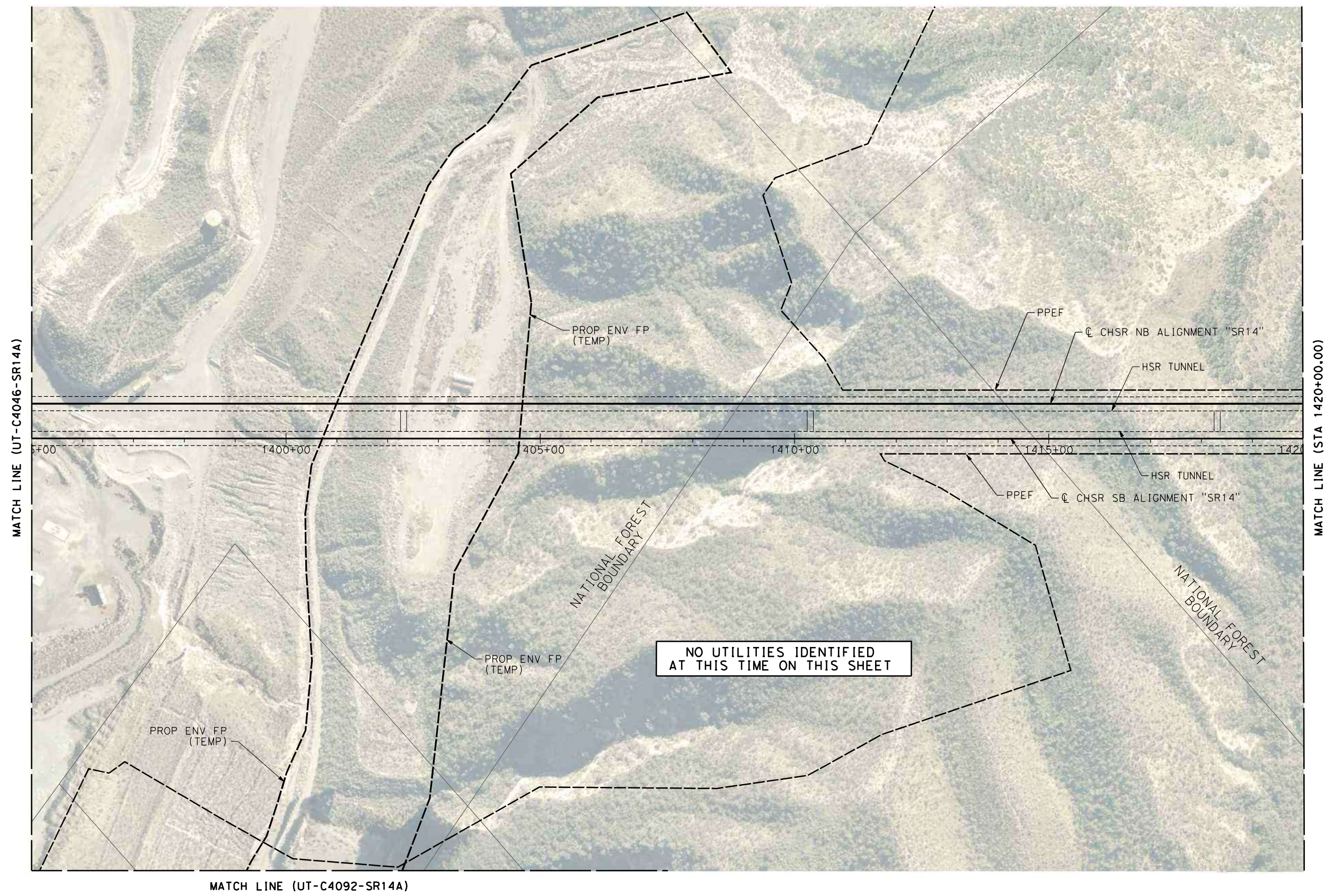
SCALE
AS SHOWN

SHEET NO.

c:\pwworking\chsr\dms28533\PB-UT-C4047-14A.dgn

3/5/2021 11:42:00 AM

0400074



REV	DATE	BY	CHK	APP	DESCRIPTION

DESIGNED BY
C. DIMARIO
DRAWN BY
F. VASQUEZ
CHECKED BY
J. LEMA
IN CHARGE
A. RELANO
DATE
08/04/2020

**PEPD RECORD SET
ADDENDUM
SR14A/E1A/E2A**

**NOT FOR
CONSTRUCTION**



**CALIFORNIA HIGH-SPEED RAIL PROJECT
PALMDALE TO BURBANK
ALIGNMENT "SR14A"**

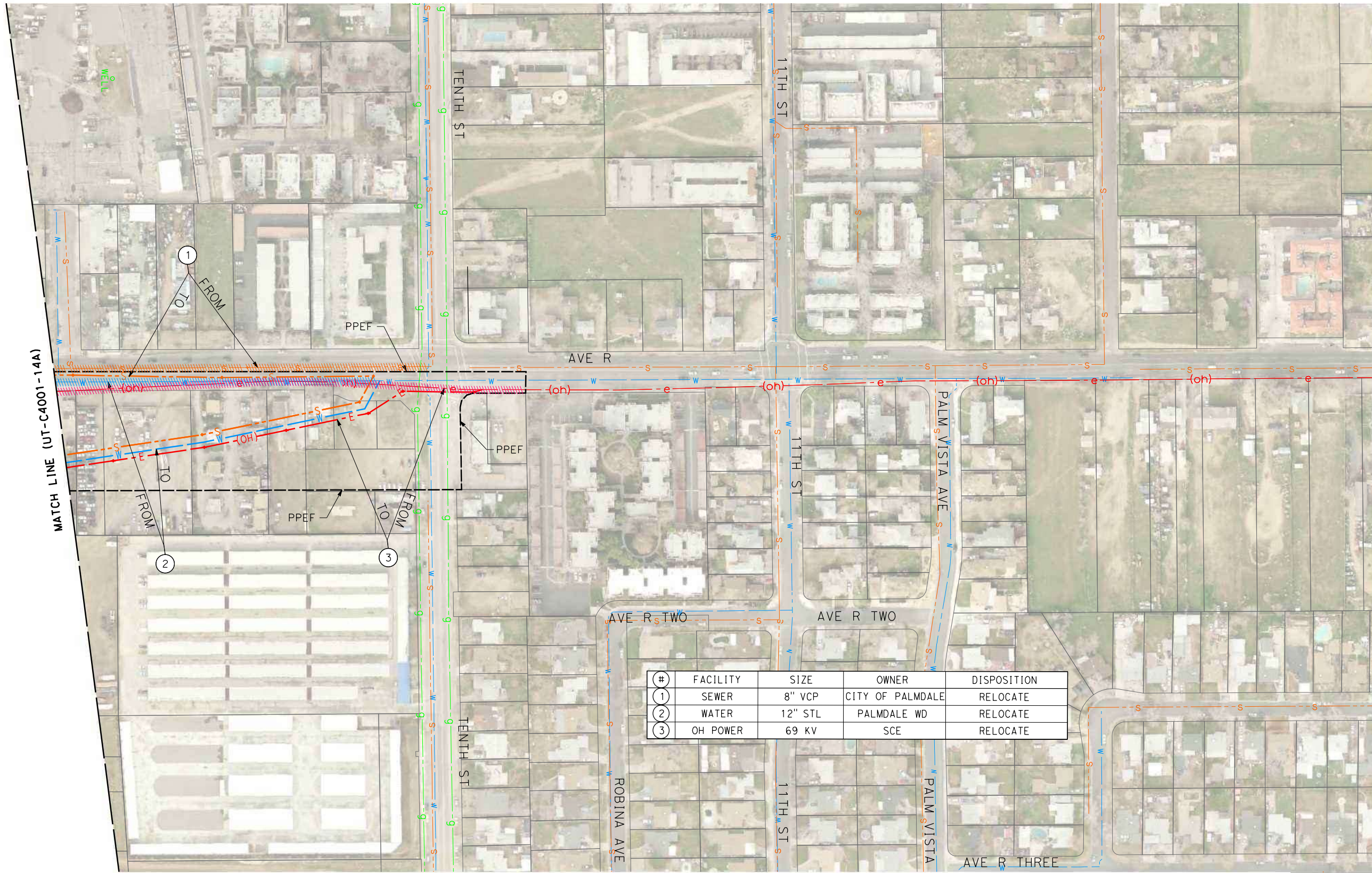
RELOCATION UTILITY PLAN
STA 1395+00 TO STA 1420+00

CONTRACT NO.
HSR14-42
DRAWING NO.
UT-C4047-14A
SCALE
AS SHOWN
SHEET NO.

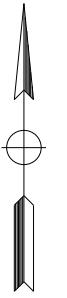
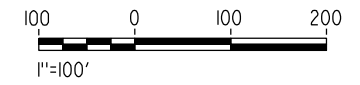
c:\pwworking\chsr\dms28533\PB-UT-C4050-14A.dgn

3/5/2021 11:42:10 AM

0400074



#	FACILITY	SIZE	OWNER	DISPOSITION
1	SEWER	8" VCP	CITY OF PALMDALE	RELOCATE
2	WATER	12" STL	PALMDALE WD	RELOCATE
3	OH POWER	69 KV	SCE	RELOCATE



REV	DATE	BY	CHK	APP	DESCRIPTION

DESIGNED BY
C. DIMARIO
DRAWN BY
F. VASQUEZ
CHECKED BY
J. LEMA
IN CHARGE
A. RELANO
DATE
02/26/2021

**PEPD RECORD SET
ADDENDUM
SR14A/E1A/E2A**

**NOT FOR
CONSTRUCTION**



CALIFORNIA HIGH-SPEED RAIL PROJECT
PALMDALE TO BURBANK
ALIGNMENT "SR14A"

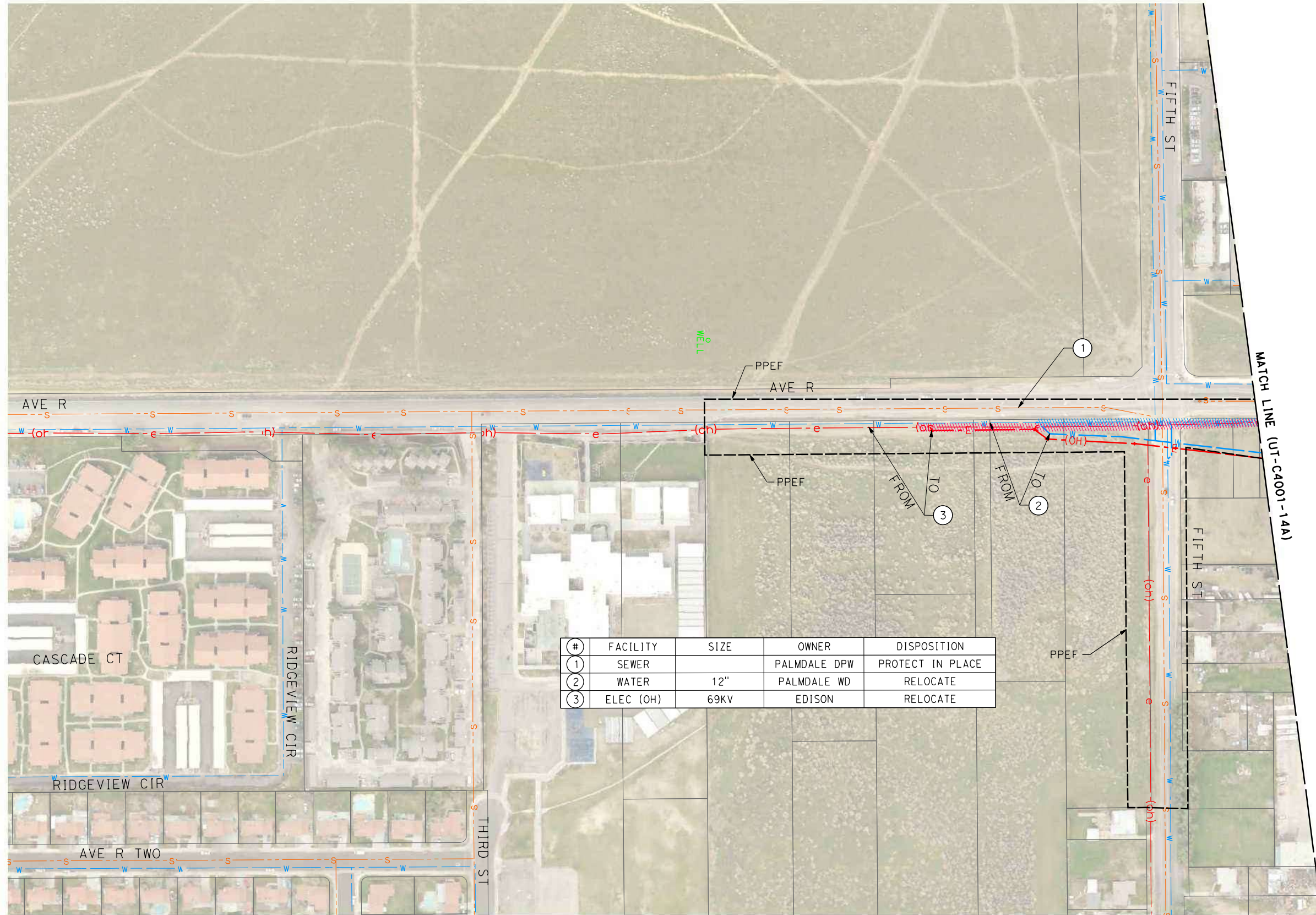
RELOCATION UTILITY PLAN
AVENUE R 1 OF 2

CONTRACT NO.
HSR14-42

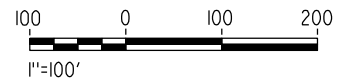
DRAWING NO.
UT-C4050-14A

SCALE
AS SHOWN

SHEET NO.



#	FACILITY	SIZE	OWNER	DISPOSITION
1	SEWER		PALMDALE DPW	PROTECT IN PLACE
2	WATER	12"	PALMDALE WD	RELOCATE
3	ELEC (OH)	69KV	EDISON	RELOCATE



c:\pwworking\chsr\dms28533\PB-UT-C4051-14A.dgn

3/5/2021 11:42:20 AM

0400074

REV	DATE	BY	CHK	APP	DESCRIPTION

DESIGNED BY
C. DIMARIO
DRAWN BY
F. VASQUEZ
CHECKED BY
J. LEMA
IN CHARGE
A. RELANO
DATE
02/26/2021

**PEPD RECORD SET
ADDENDUM
SR14A/E1A/E2A**

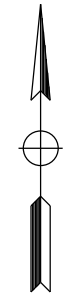
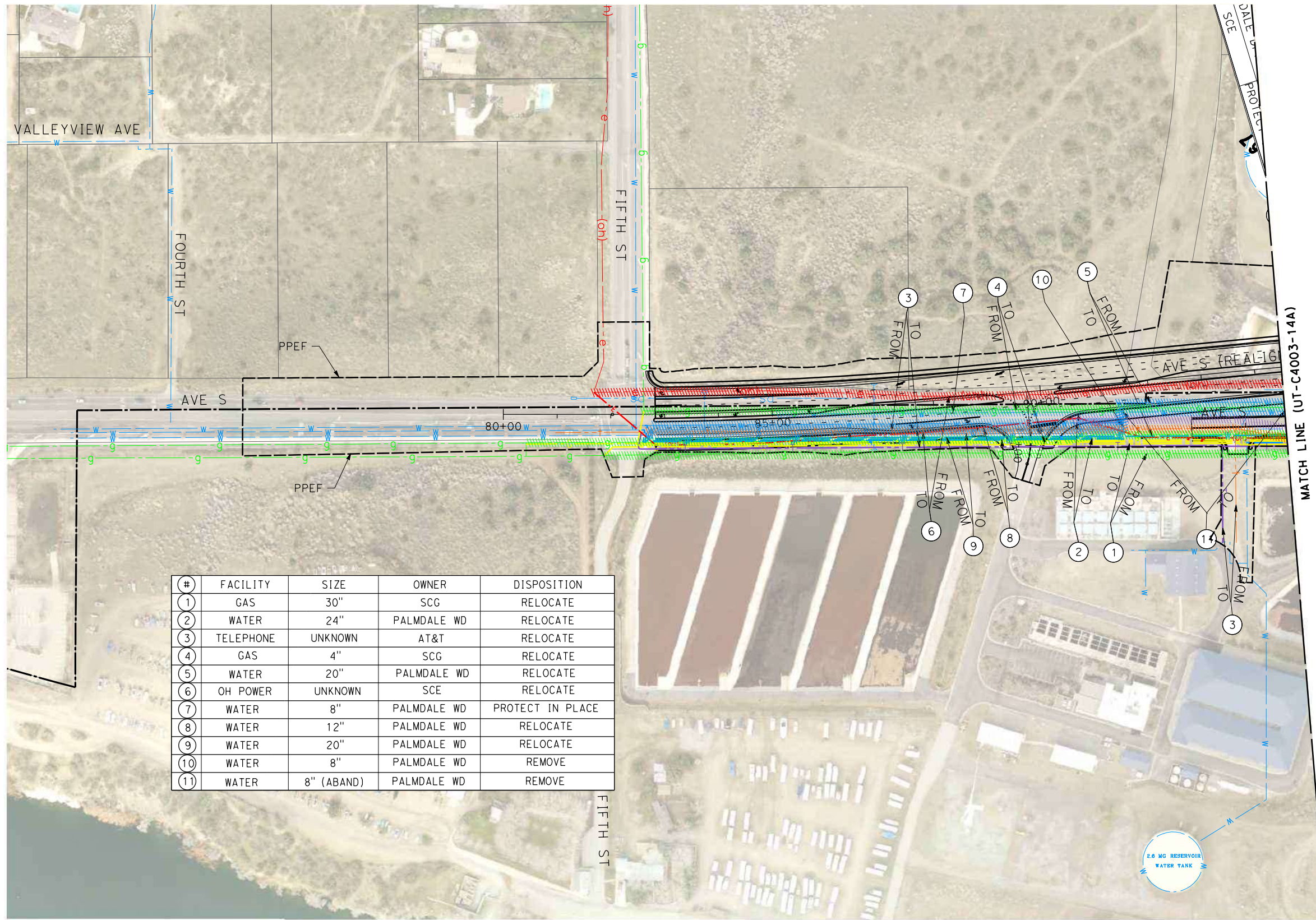
**NOT FOR
CONSTRUCTION**



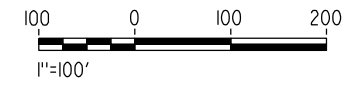
**CALIFORNIA HIGH-SPEED RAIL PROJECT
PALMDALE TO BURBANK**
ALIGNMENT "SR14A"

RELOCATION UTILITY PLAN
AVENUE R 2 OF 2

CONTRACT NO.
HSR14-42
DRAWING NO.
UT-C4051-14A
SCALE
AS SHOWN
SHEET NO.



#	FACILITY	SIZE	OWNER	DISPOSITION
1	GAS	30"	SCG	RELOCATE
2	WATER	24"	PALMDALE WD	RELOCATE
3	TELEPHONE	UNKNOWN	AT&T	RELOCATE
4	GAS	4"	SCG	RELOCATE
5	WATER	20"	PALMDALE WD	RELOCATE
6	OH POWER	UNKNOWN	SCE	RELOCATE
7	WATER	8"	PALMDALE WD	PROTECT IN PLACE
8	WATER	12"	PALMDALE WD	RELOCATE
9	WATER	20"	PALMDALE WD	RELOCATE
10	WATER	8"	PALMDALE WD	REMOVE
11	WATER	8" (ABAND)	PALMDALE WD	REMOVE



c:\pwworking\chsr\dms28533\PB-UT-C4052-14A.dgn

4/1/2021 10:14:04 AM

0400074

REV	DATE	BY	CHK	APP	DESCRIPTION

DESIGNED BY
C. DIMARIO
DRAWN BY
F. VASQUEZ
CHECKED BY
J. LEMA
IN CHARGE
A. RELANO
DATE
02/26/2021

**PEPD RECORD SET
ADDENDUM
SR14A/E1A/E2A**

**NOT FOR
CONSTRUCTION**



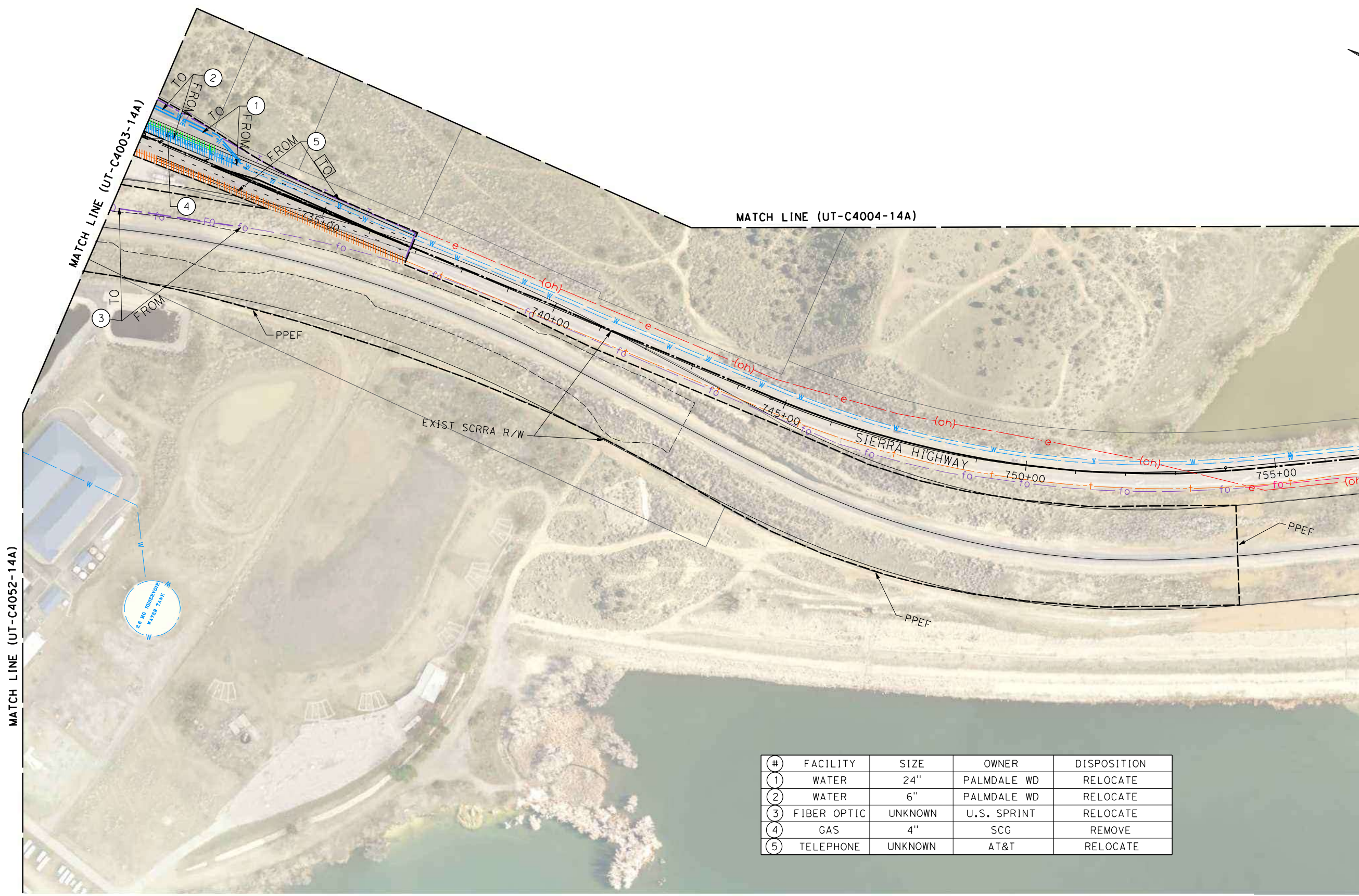
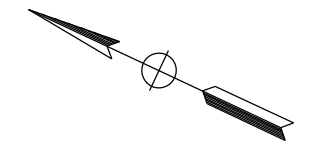
CALIFORNIA HIGH-SPEED RAIL PROJECT
PALMDALE TO BURBANK
ALIGNMENT "SR14A"
RELOCATION UTILITY PLAN
AVENUE S 1 OF 2

CONTRACT NO.
HSR14-42
DRAWING NO.
UT-C4052-14A
SCALE
AS SHOWN
SHEET NO.

c:\pwworking\chsr\dms28533\PB-UT-C4053-14A.dgn

4/1/2021 10:14:19 AM

0400074



#	FACILITY	SIZE	OWNER	DISPOSITION
1	WATER	24"	PALMDALE WD	RELOCATE
2	WATER	6"	PALMDALE WD	RELOCATE
3	FIBER OPTIC	UNKNOWN	U.S. SPRINT	RELOCATE
4	GAS	4"	SCG	REMOVE
5	TELEPHONE	UNKNOWN	AT&T	RELOCATE




REV	DATE	BY	CHK	APP	DESCRIPTION

DESIGNED BY
C. DIMARIO
DRAWN BY
F. VASQUEZ
CHECKED BY
J. LEMA
IN CHARGE
A. RELANO
DATE
02/26/2021

**PEPD RECORD SET
ADDENDUM
SR14A/E1A/E2A**

**NOT FOR
CONSTRUCTION**



CALIFORNIA HIGH-SPEED RAIL PROJECT
PALMDALE TO BURBANK
ALIGNMENT "SR14A"

RELOCATION UTILITY PLAN
SIERRA HIGHWAY

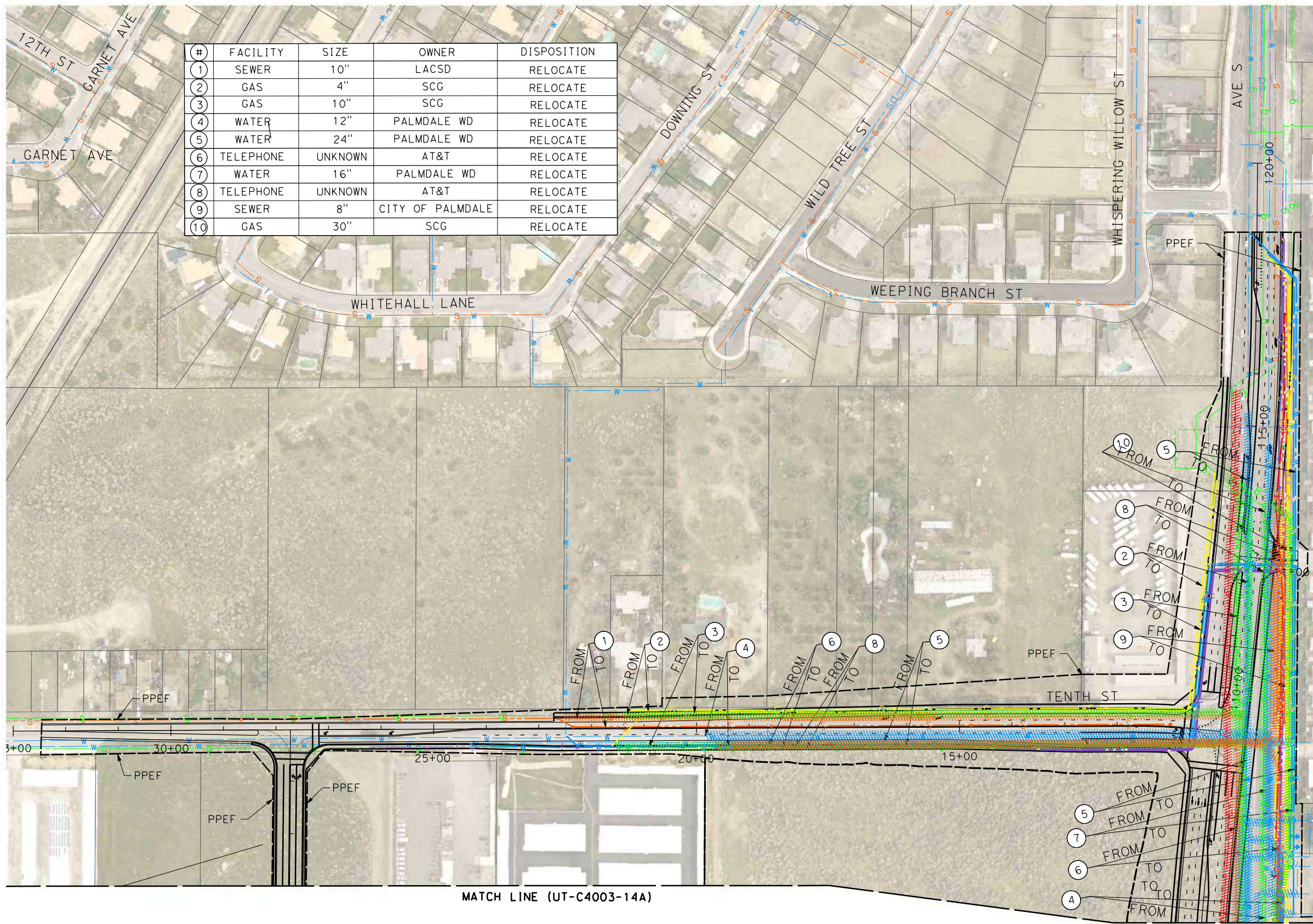
CONTRACT NO.
HSR14-42

DRAWING NO.
UT-C4053-14A

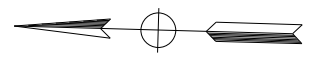
SCALE
AS SHOWN

SHEET NO.

3/8/2021 9:32:30 AM c:\pwworking\chsr\dms28533\PB-UT-C4054-14A.dgn

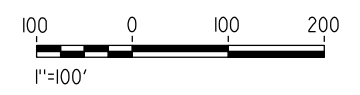
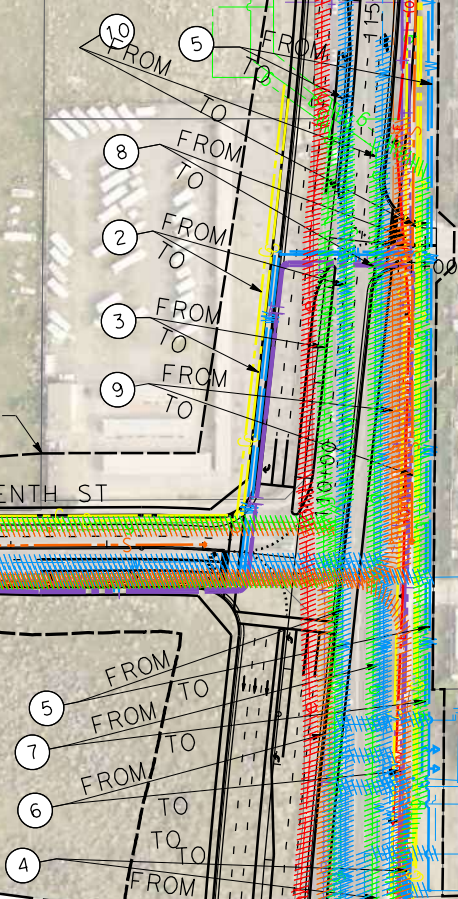


#	FACILITY	SIZE	OWNER	DISPOSITION
1	SEWER	10"	LACSD	RELOCATE
2	GAS	4"	SCG	RELOCATE
3	GAS	10"	SCG	RELOCATE
4	WATER	12"	PALMDALE WD	RELOCATE
5	WATER	24"	PALMDALE WD	RELOCATE
6	TELEPHONE	UNKNOWN	AT&T	RELOCATE
7	WATER	16"	PALMDALE WD	RELOCATE
8	TELEPHONE	UNKNOWN	AT&T	RELOCATE
9	SEWER	8"	CITY OF PALMDALE	RELOCATE
10	GAS	30"	SCG	RELOCATE



MATCH LINE (UT-C4004-14A)

MATCH LINE (UT-C4003-14A)



REV	DATE	BY	CHK	APP	DESCRIPTION

DESIGNED BY
C. DIMARIO
DRAWN BY
F. VASQUEZ
CHECKED BY
J. LEMA
IN CHARGE
A. RELANO
DATE
02/26/2021

**PEPD RECORD SET
ADDENDUM
SR14A/E1A/E2A**

**NOT FOR
CONSTRUCTION**



CALIFORNIA HIGH-SPEED RAIL PROJECT
PALMDALE TO BURBANK
ALIGNMENT "SR14A"

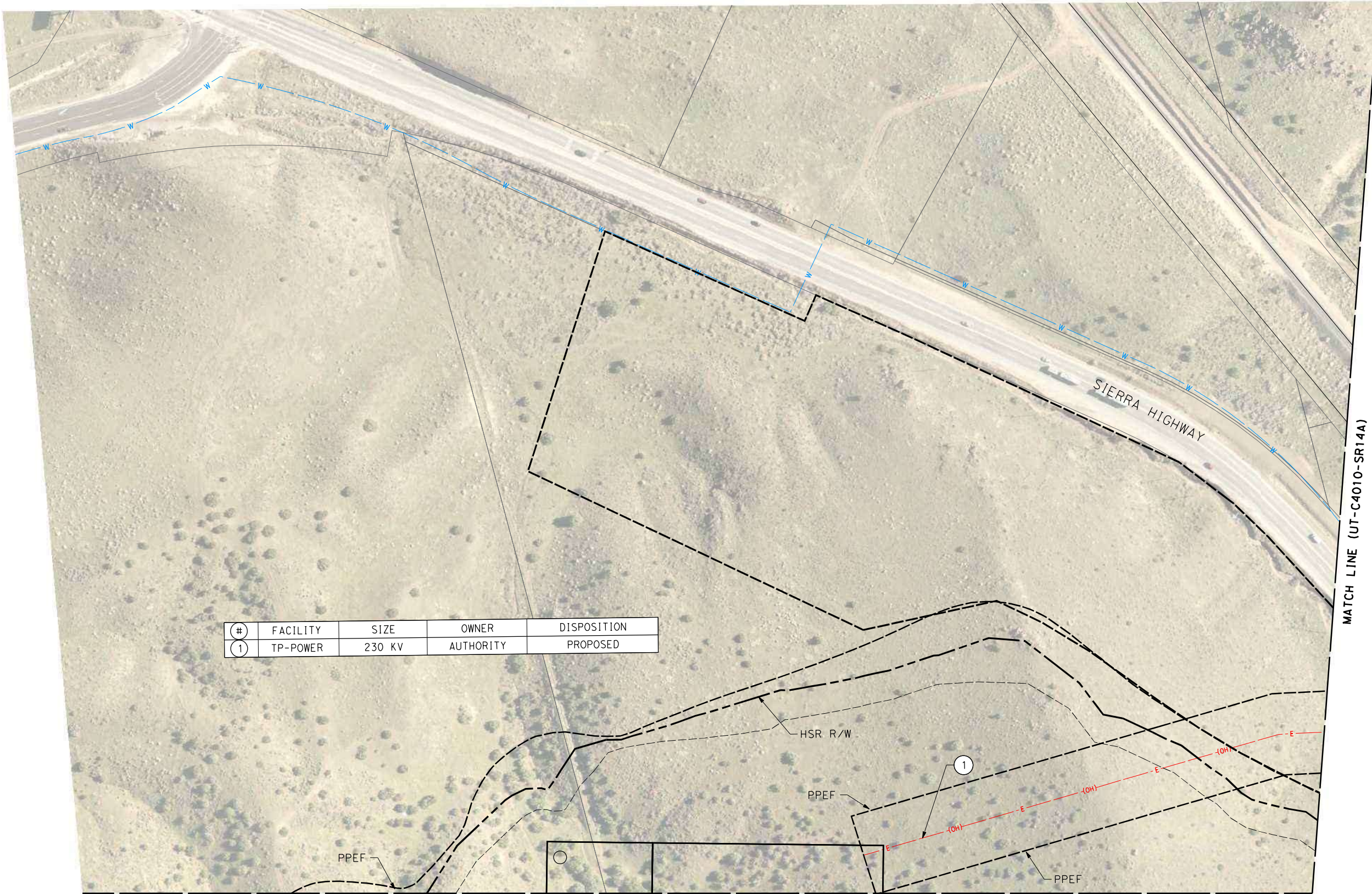
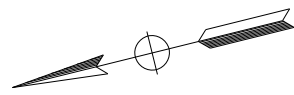
RELOCATION UTILITY PLAN
AVENUE S 2 OF 2

CONTRACT NO.
HSR14-42

DRAWING NO.
UT-C4054-14A

SCALE
AS SHOWN

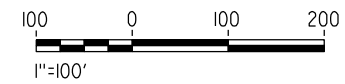
SHEET NO.



#	FACILITY	SIZE	OWNER	DISPOSITION
1	TP-POWER	230 KV	AUTHORITY	PROPOSED

MATCH LINE (UT-C4010-SR14A)

MATCH LINE (UT-C4009-SR14A)



c:\pwworking\chsr\dms28533\PB-UT-C4060-14A.dgn

3/5/2021 11:42:59 AM

0400074

REV	DATE	BY	CHK	APP	DESCRIPTION

DESIGNED BY
C. DIMARIO
DRAWN BY
F. VASQUEZ
CHECKED BY
J. LEMA
IN CHARGE
A. RELANO
DATE
02/26/2021

**PEPD RECORD SET
ADDENDUM
SR14A/E1A/E2A**

**NOT FOR
CONSTRUCTION**



**CALIFORNIA HIGH-SPEED RAIL PROJECT
PALMDALE TO BURBANK
ALIGNMENT "SR14A"**

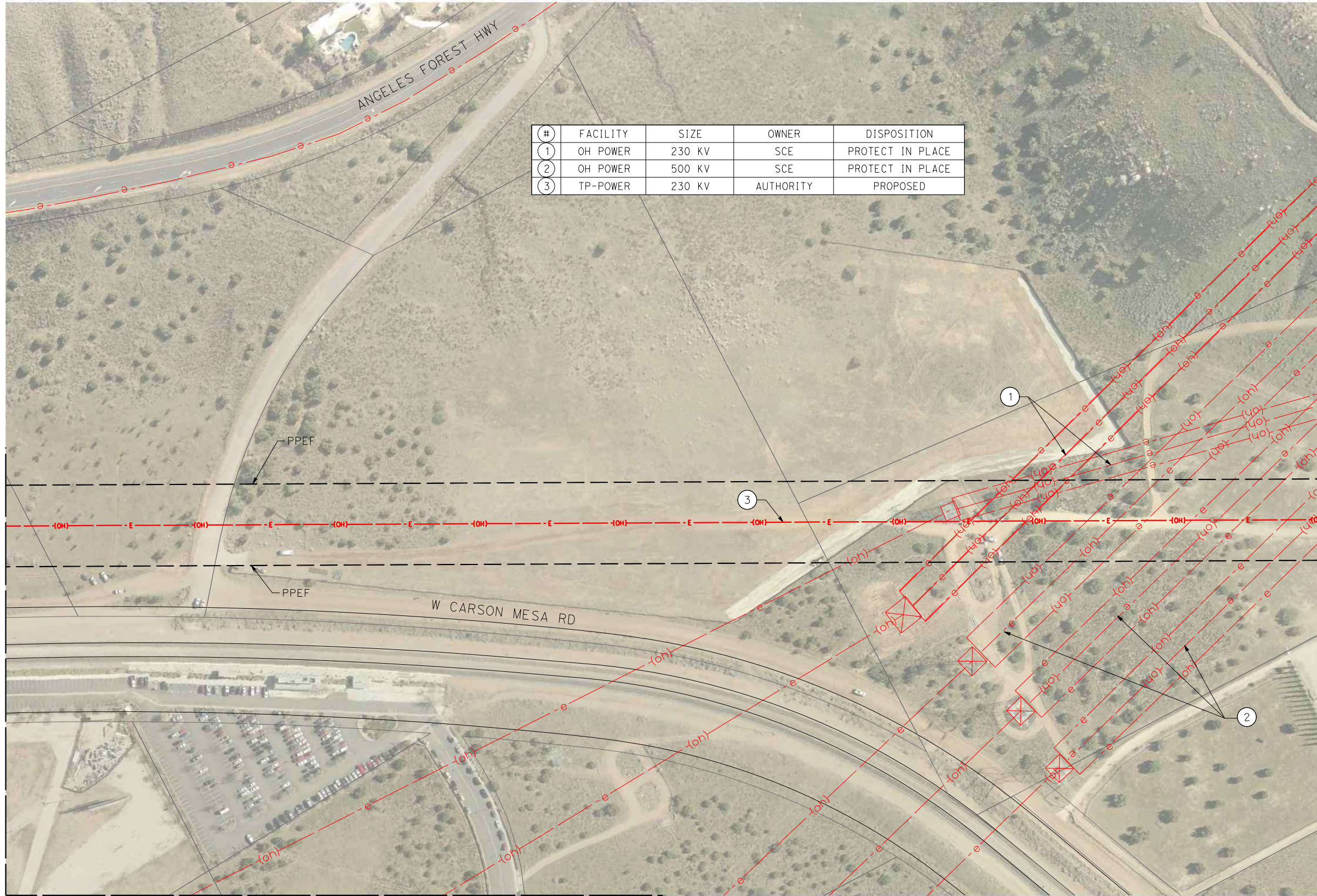
RELOCATION UTILITY PLAN
POWER LINE PORTAL P1A

CONTRACT NO.
HSR14-42
DRAWING NO.
UT-C4060-14A
SCALE
AS SHOWN
SHEET NO.

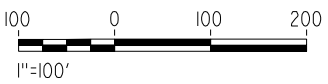
ct:\pwworkingdir\sener-us-pw-bentley.com_sener-us-pw-01\dalila.cordoba\dms28533\PB-UT-C4061-14A.dgn

5/8/2023 2:06:55 PM

04Z0008



#	FACILITY	SIZE	OWNER	DISPOSITION
1	OH POWER	230 KV	SCE	PROTECT IN PLACE
2	OH POWER	500 KV	SCE	PROTECT IN PLACE
3	TP-POWER	230 KV	AUTHORITY	PROPOSED



REV	DATE	BY	CHK	APP	DESCRIPTION

DESIGNED BY
C. DIMARIO
DRAWN BY
F. VASQUEZ
CHECKED BY
I. LAQUIDAIN
IN CHARGE
A. RELANO
DATE
04/28/2023

**PEPD RECORD SET
ADDENDUM
SR14A/E1A/E2A**

**NOT FOR
CONSTRUCTION**



**CALIFORNIA HIGH-SPEED RAIL PROJECT
PALMDALE TO BURBANK**
ALIGNMENT "SR14A"

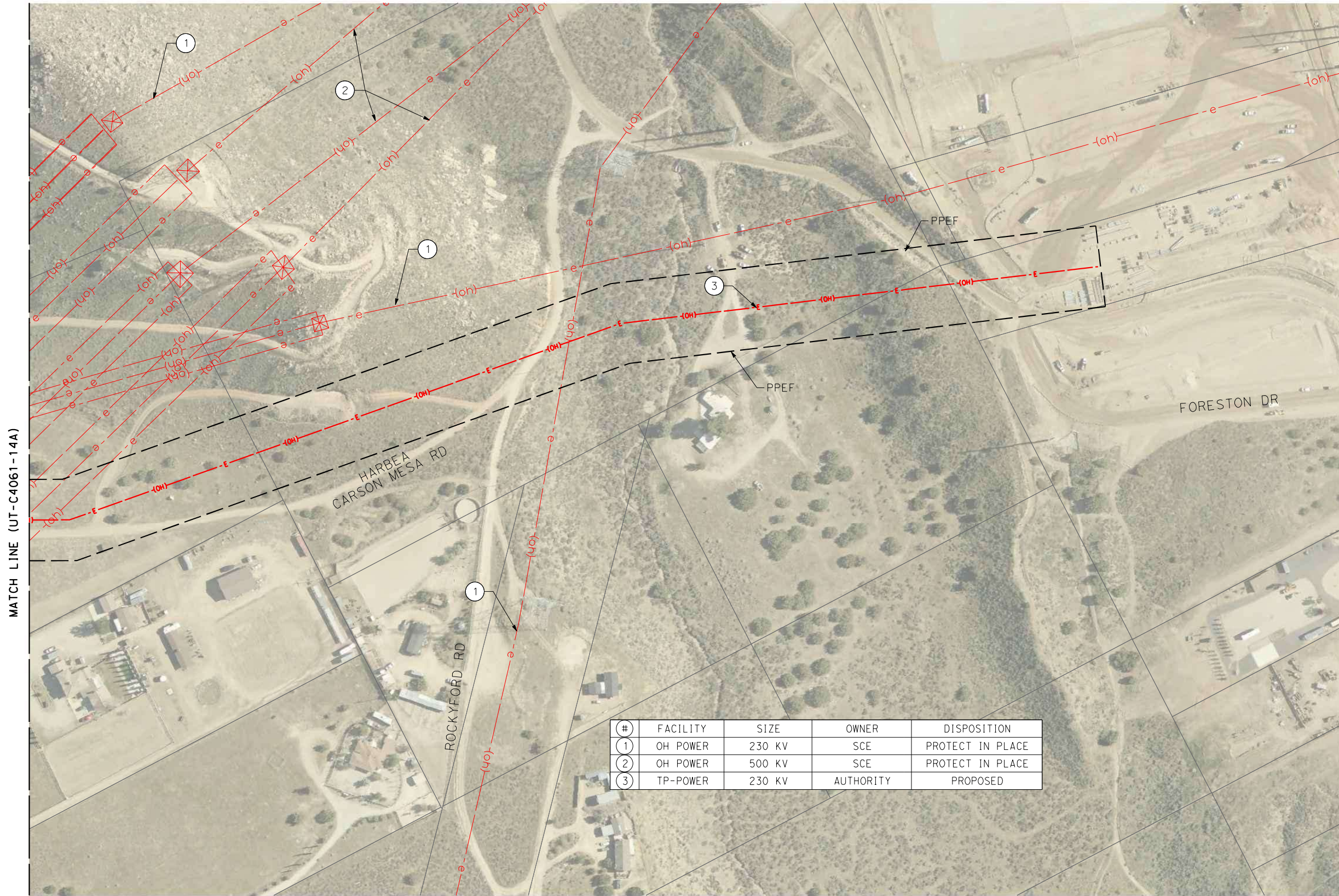
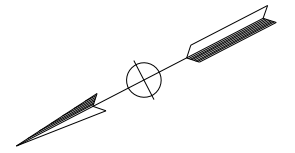
RELOCATION UTILITY PLAN
W CARSON MESA RD

CONTRACT NO.
HSR14-42
DRAWING NO.
UT-C4061-14A
SCALE
AS SHOWN
SHEET NO.

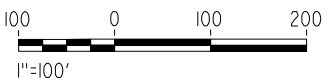
ct:\pwworkingdir\sener-us-pw.bentley.com_sener-us-pw-01\dalila.cordoba\dms28533\PB-UT-C4062-14A.dgn

5/8/2023 2:17:13 PM

04Z0008



#	FACILITY	SIZE	OWNER	DISPOSITION
1	OH POWER	230 KV	SCE	PROTECT IN PLACE
2	OH POWER	500 KV	SCE	PROTECT IN PLACE
3	TP-POWER	230 KV	AUTHORITY	PROPOSED



REV	DATE	BY	CHK	APP	DESCRIPTION

DESIGNED BY
C. DIMARIO
DRAWN BY
F. VASQUEZ
CHECKED BY
I. LAQUIDAIN
IN CHARGE
A. RELANO
DATE
04/28/2023

**PEPD RECORD SET
ADDENDUM
SR14A/E1A/E2A**

**NOT FOR
CONSTRUCTION**



**CALIFORNIA HIGH-SPEED RAIL PROJECT
PALMDALE TO BURBANK**
ALIGNMENT "SR14A"

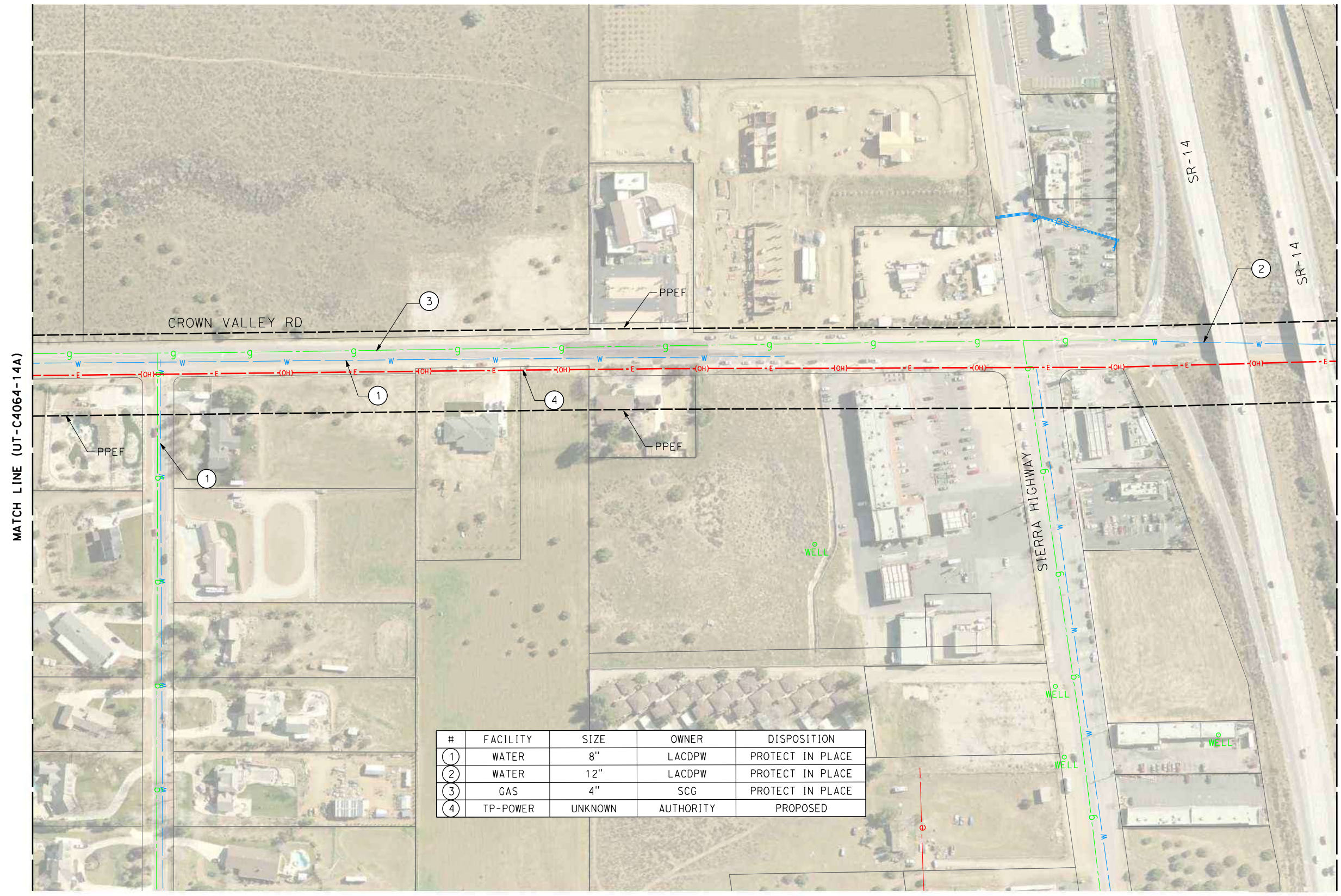
RELOCATION UTILITY PLAN
HARBEA CARSON MESA RD

CONTRACT NO.
HSR14-42
DRAWING NO.
UT-C4062-14A
SCALE
AS SHOWN
SHEET NO.

c:\pwworking\chsr\dms28533\PB-UT-C4063-14A.dgn

3/5/2021 11:43:28 AM

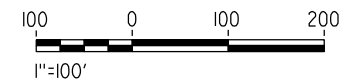
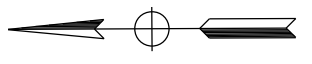
0400074



MATCH LINE (UT-C4064-14A)

MATCH LINE (UT-C4022-14A & UT-C4023-14A)

#	FACILITY	SIZE	OWNER	DISPOSITION
1	WATER	8"	LACDPW	PROTECT IN PLACE
2	WATER	12"	LACDPW	PROTECT IN PLACE
3	GAS	4"	SCG	PROTECT IN PLACE
4	TP-POWER	UNKNOWN	AUTHORITY	PROPOSED



REV	DATE	BY	CHK	APP	DESCRIPTION

DESIGNED BY
C. DIMARIO
DRAWN BY
F. VASQUEZ
CHECKED BY
J. LEMA
IN CHARGE
A. RELANO
DATE
02/26/2021

**PEPD RECORD SET
ADDENDUM
SR14A/E1A/E2A**

**NOT FOR
CONSTRUCTION**



**CALIFORNIA HIGH-SPEED RAIL PROJECT
PALMDALE TO BURBANK
ALIGNMENT "SR14A"**

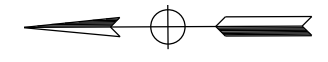
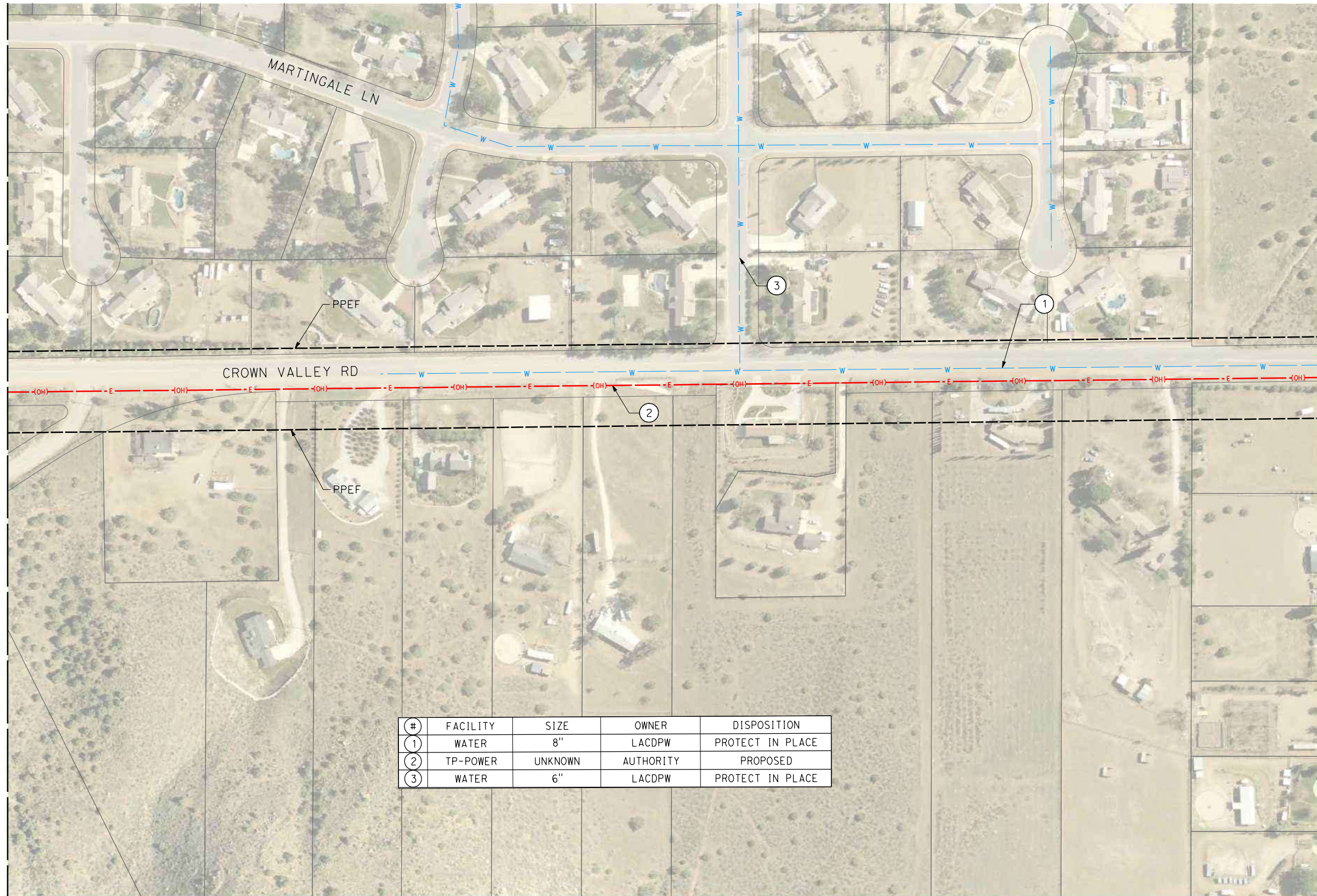
RELOCATION UTILITY PLAN
CROWN VALLEY RD 1 OF 3

CONTRACT NO.
HSR14-42

DRAWING NO.
UT-C4063-14A

SCALE
AS SHOWN

SHEET NO.



MATCH LINE (UT-C4065-14A)

MATCH LINE (UT-C4063-14A)

#	FACILITY	SIZE	OWNER	DISPOSITION
1	WATER	8"	LACDPW	PROTECT IN PLACE
2	TP-POWER	UNKNOWN	AUTHORITY	PROPOSED
3	WATER	6"	LACDPW	PROTECT IN PLACE



c:\pwworking\chsr\dms28533\PB-UT-C4064-14A.dgn

3/5/2021 11:43:37 AM

0400074

REV	DATE	BY	CHK	APP	DESCRIPTION

DESIGNED BY
C. DIMARIO
DRAWN BY
F. VASQUEZ
CHECKED BY
J. LEMA
IN CHARGE
A. RELANO
DATE
02/26/2021

**PEPD RECORD SET
ADDENDUM
SR14A/E1A/E2A**

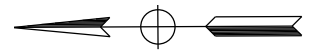
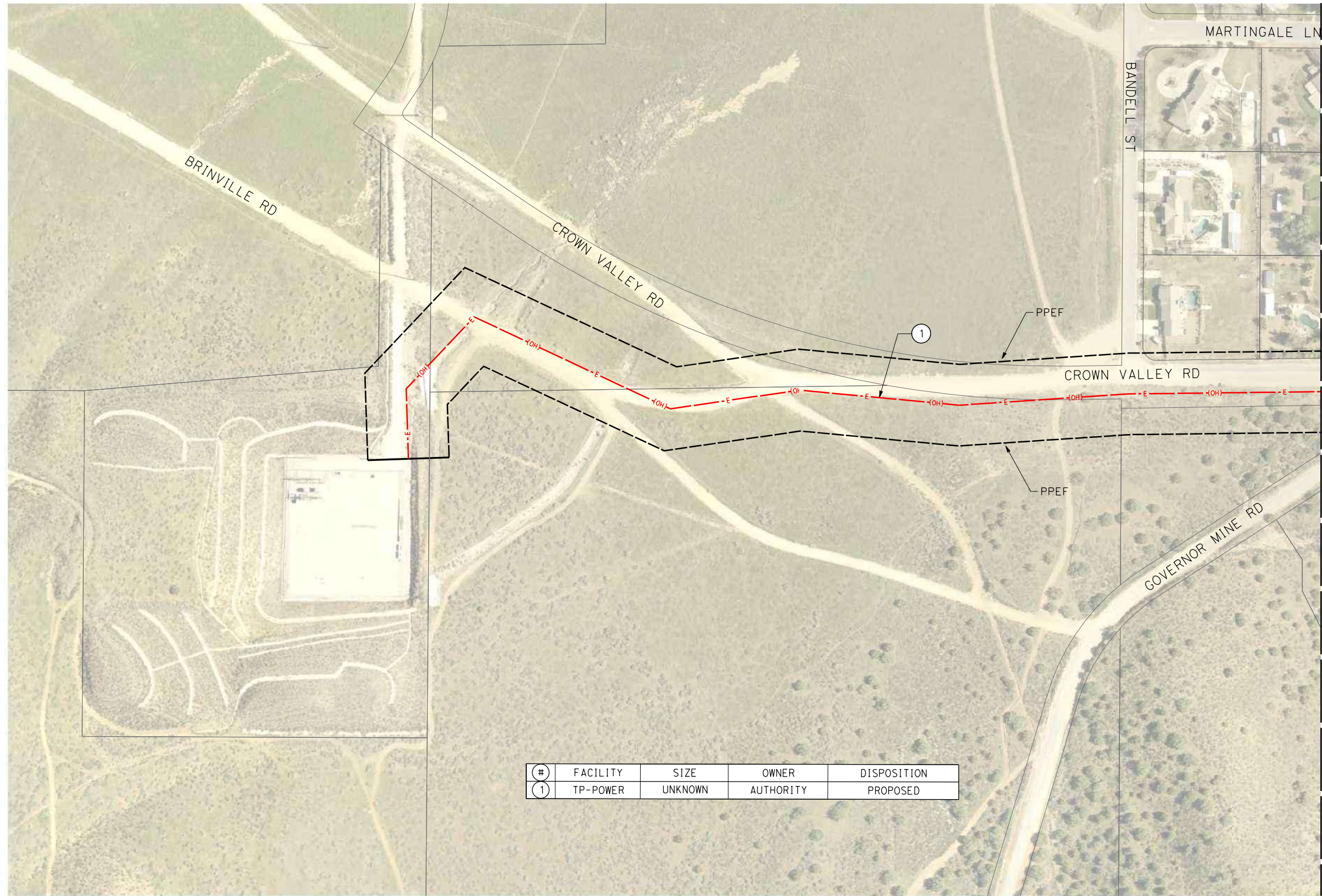
**NOT FOR
CONSTRUCTION**



**CALIFORNIA HIGH-SPEED RAIL PROJECT
PALMDALE TO BURBANK
ALIGNMENT "SR14A"**

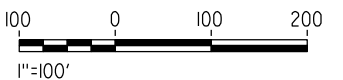
RELOCATION UTILITY PLAN
CROWN VALLEY RD 2 OF 3

CONTRACT NO.
HSR14-42
DRAWING NO.
UT-C4064-14A
SCALE
AS SHOWN
SHEET NO.



MATCH LINE (UT-C4064-14A)

#	FACILITY	SIZE	OWNER	DISPOSITION
1	TP-POWER	UNKNOWN	AUTHORITY	PROPOSED



c:\pwworking\chsr\dms28533\PB-UT-C4065-14A.dgn

3/5/2021 11:43:47 AM

0400074

REV	DATE	BY	CHK	APP	DESCRIPTION

DESIGNED BY
C. DIMARIO
DRAWN BY
F. VASQUEZ
CHECKED BY
J. LEMA
IN CHARGE
A. RELANO
DATE
02/26/2021

**PEPD RECORD SET
ADDENDUM
SR14A/E1A/E2A**

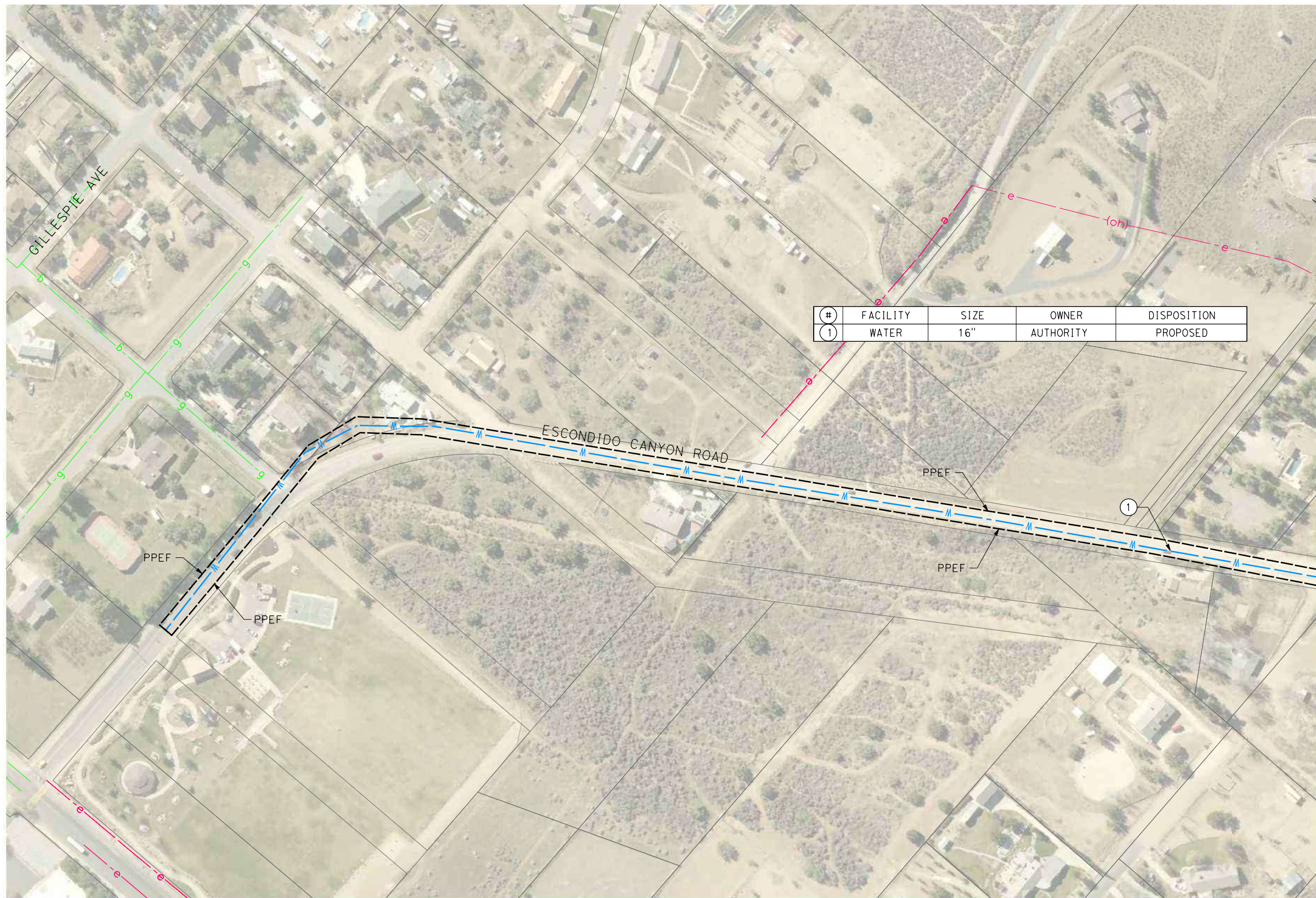
**NOT FOR
CONSTRUCTION**



**CALIFORNIA HIGH-SPEED RAIL PROJECT
PALMDALE TO BURBANK
ALIGNMENT "SR14A"**

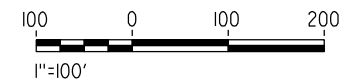
RELOCATION UTILITY PLAN
CROWN VALLEY RD 3 OF 3

CONTRACT NO.
HSR14-42
DRAWING NO.
UT-C4065-14A
SCALE
AS SHOWN
SHEET NO.



#	FACILITY	SIZE	OWNER	DISPOSITION
1	WATER	16"	AUTHORITY	PROPOSED

MATCH LINE (UT-C4067-14A)



c:\pwworking\chsr\dms28533\PB-UT-C4066-14A.dgn

4/1/2021 10:14:31 AM

0400074

REV	DATE	BY	CHK	APP	DESCRIPTION

DESIGNED BY
C. DIMARIO
DRAWN BY
F. VASQUEZ
CHECKED BY
J. LEMA
IN CHARGE
A. RELANO
DATE
02/26/2021

**PEPD RECORD SET
ADDENDUM
SR14A/E1A/E2A**

**NOT FOR
CONSTRUCTION**



CALIFORNIA HIGH-SPEED RAIL PROJECT
PALMDALE TO BURBANK
ALIGNMENT "SR14A"

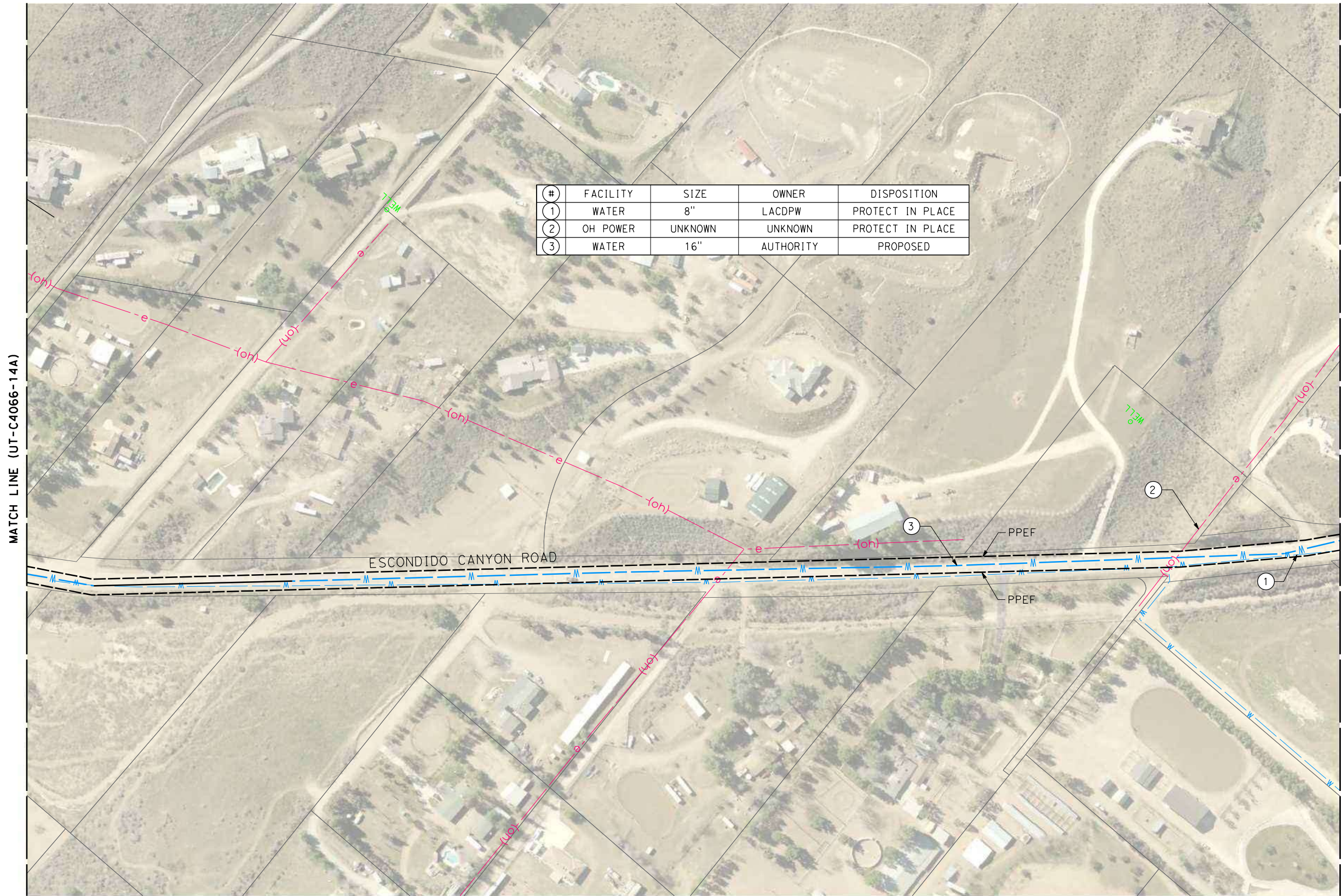
RELOCATION UTILITY PLAN
ESCONDIDO CANYON RD 1 OF 4

CONTRACT NO.
HSR14-42
DRAWING NO.
UT-C4066-14A
SCALE
AS SHOWN
SHEET NO.

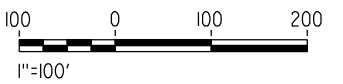
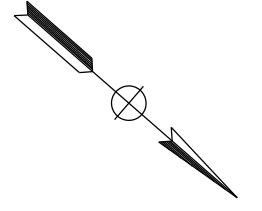
c:\pwworking\chsr\dms28533\PB-UT-C4067-14A.dgn

3/11/2021 8:49:21 AM

0400074



#	FACILITY	SIZE	OWNER	DISPOSITION
1	WATER	8"	LACDPW	PROTECT IN PLACE
2	OH POWER	UNKNOWN	UNKNOWN	PROTECT IN PLACE
3	WATER	16"	AUTHORITY	PROPOSED



REV	DATE	BY	CHK	APP	DESCRIPTION

DESIGNED BY
C. DIMARIO
DRAWN BY
F. VASQUEZ
CHECKED BY
J. LEMA
IN CHARGE
A. RELANO
DATE
02/26/2021

**PEPD RECORD SET
ADDENDUM
SR14A/E1A/E2A**

**NOT FOR
CONSTRUCTION**



CALIFORNIA HIGH-SPEED RAIL PROJECT
PALMDALE TO BURBANK
ALIGNMENT "SR14A"

RELOCATION UTILITY PLAN
ESCONDIDO CANYON RD 2 OF 4

CONTRACT NO.
HSR14-42

DRAWING NO.
UT-C4067-14A

SCALE
AS SHOWN

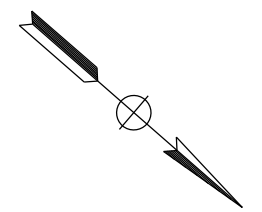
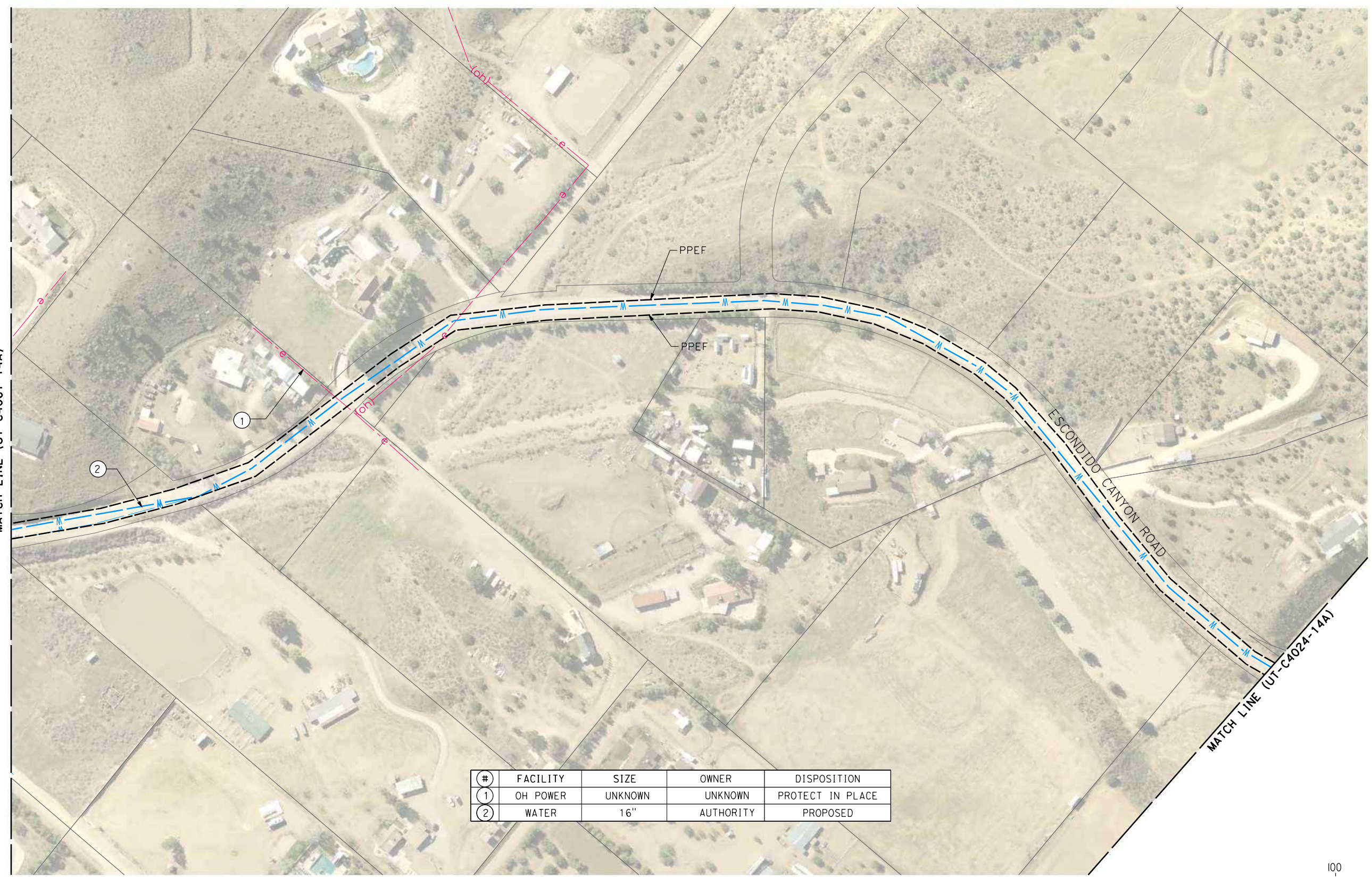
SHEET NO.

c:\pwworking\chsr\dms28533\PB-UT-C4068-14A.dgn

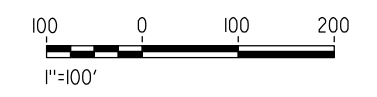
3/11/2021 8:49:33 AM

0400074

MATCH LINE (UT-C4067-14A)



#	FACILITY	SIZE	OWNER	DISPOSITION
1	OH POWER	UNKNOWN	UNKNOWN	PROTECT IN PLACE
2	WATER	16"	AUTHORITY	PROPOSED



REV	DATE	BY	CHK	APP	DESCRIPTION

DESIGNED BY
C. DIMARIO
DRAWN BY
F. VASQUEZ
CHECKED BY
J. LEMA
IN CHARGE
A. RELANO
DATE
02/26/2021

**PEPD RECORD SET
ADDENDUM
SR14A/E1A/E2A**

**NOT FOR
CONSTRUCTION**



CALIFORNIA HIGH-SPEED RAIL PROJECT
PALMDALE TO BURBANK
ALIGNMENT "SR14A"

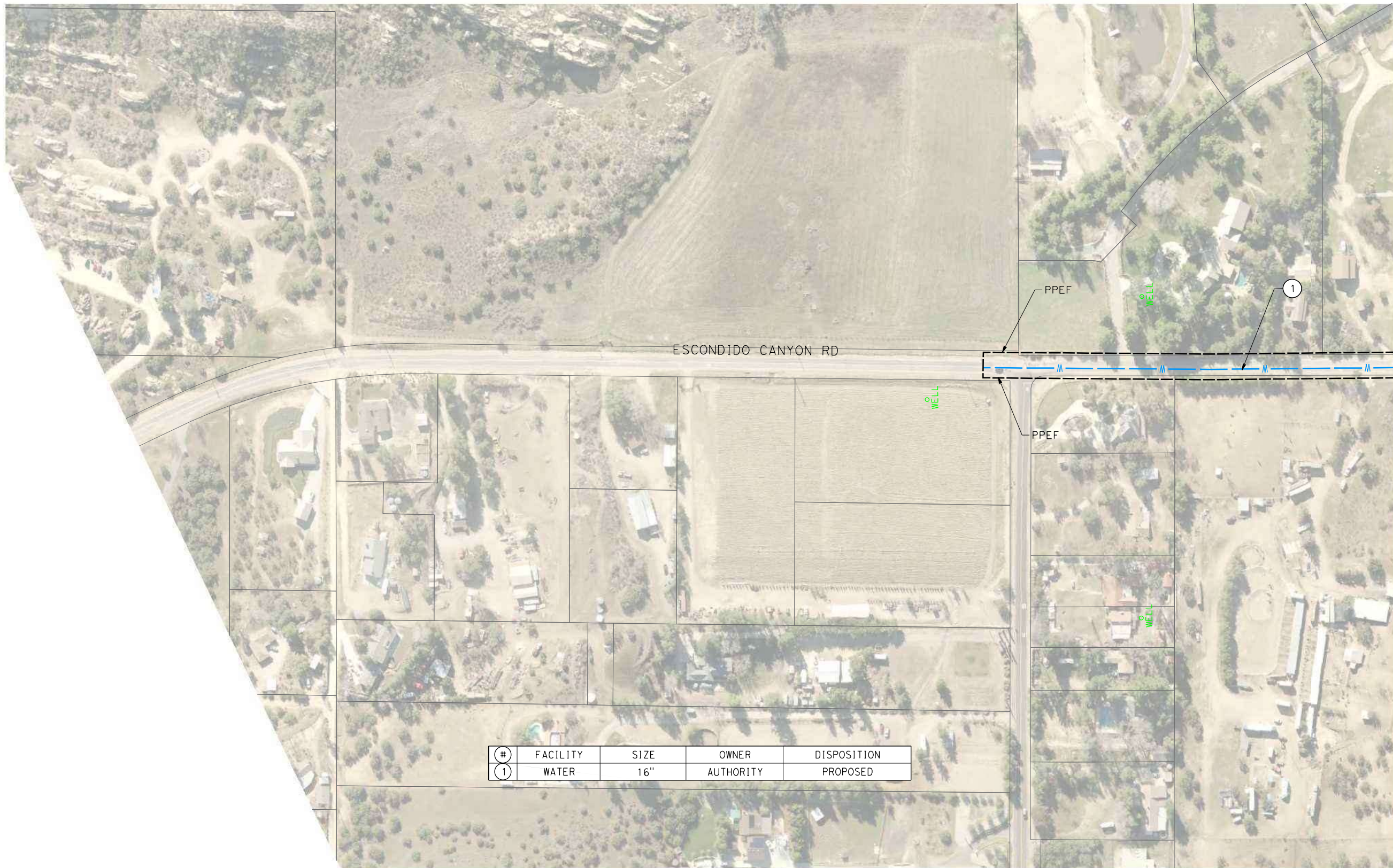
RELOCATION UTILITY PLAN
ESCONDIDO CANYON RD 3 OF 4

CONTRACT NO.
HSR14-42
DRAWING NO.
UT-4068-14A
SCALE
AS SHOWN
SHEET NO.

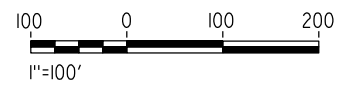
c:\pwworking\chsr\dms28533\PB-UT-C4084-14A.dgn

3/11/2021 8:49:45 AM

0400074



#	FACILITY	SIZE	OWNER	DISPOSITION
1	WATER	16"	AUTHORITY	PROPOSED



REV	DATE	BY	CHK	APP	DESCRIPTION

DESIGNED BY
C.DIMARIO
DRAWN BY
F.VASQUEZ
CHECKED BY
J.LEMA
IN CHARGE
A.RELANO
DATE
02/26/2021

**PEPD RECORD SET
ADDENDUM
SR14A/E1A/E2A**

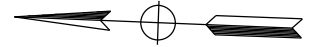
**NOT FOR
CONSTRUCTION**



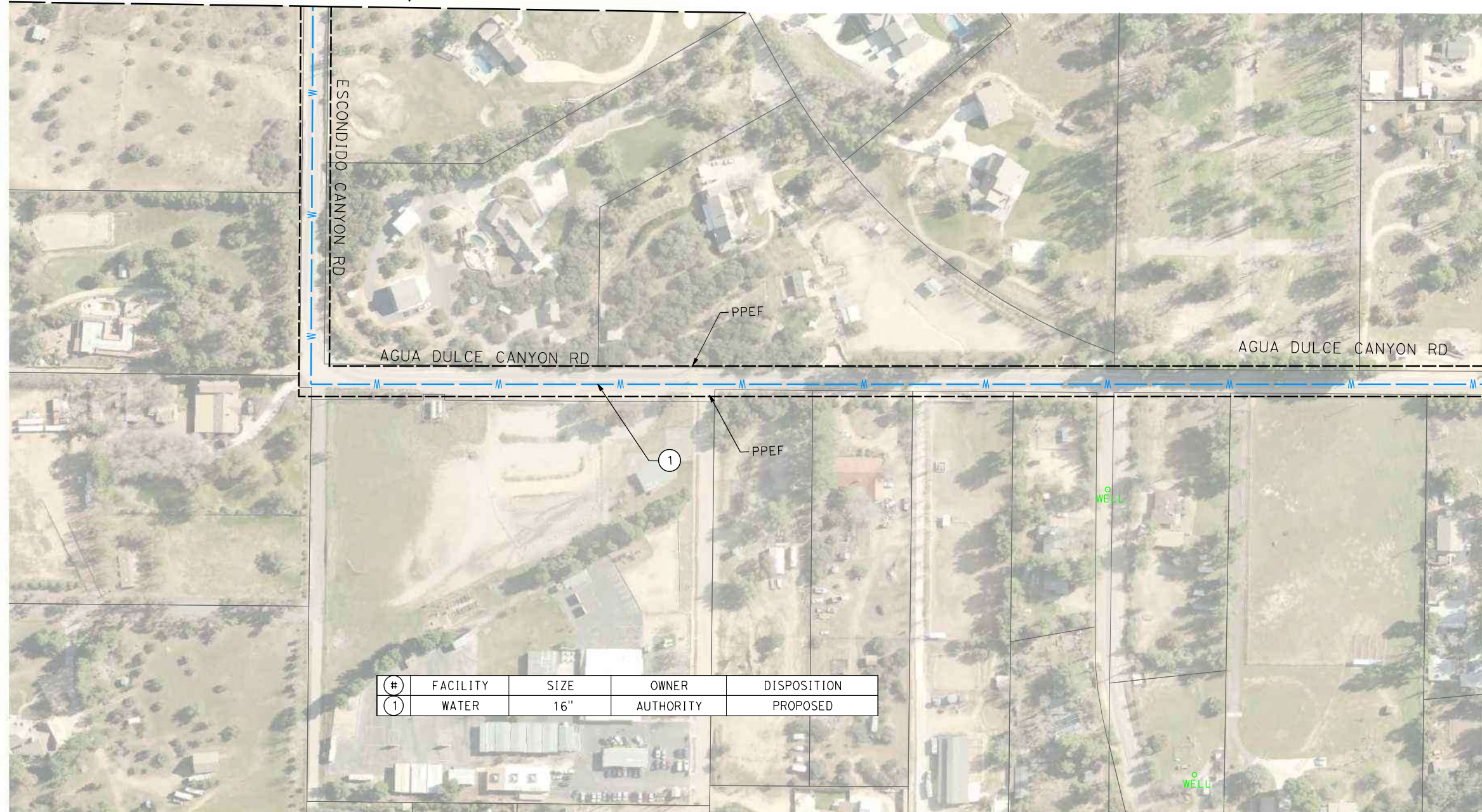
**CALIFORNIA HIGH-SPEED RAIL PROJECT
PALMDALE TO BURBANK
ALIGNMENT "SR14A"**

RELOCATION UTILITY PLAN
ESCONDIDO CANYON RD 4 OF 4

CONTRACT NO.
HSR14-42
DRAWING NO.
UT-C4084-14A
SCALE
AS SHOWN
SHEET NO.

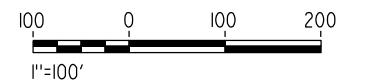


MATCH LINE (UT-C4084-14A)



MATCH LINE (UT-C4086-14A)

#	FACILITY	SIZE	OWNER	DISPOSITION
1	WATER	16"	AUTHORITY	PROPOSED



c:\pwworking\chsr\dms28533\PB-UT-C4085-14A.dgn

3/11/2021 8:49:56 AM

0400074

REV	DATE	BY	CHK	APP	DESCRIPTION

DESIGNED BY
C.DIMARIO
DRAWN BY
F.VASQUEZ
CHECKED BY
J.LEMA
IN CHARGE
A.RELANO
DATE
02/26/2021

**PEPD RECORD SET
ADDENDUM
SR14A/E1A/E2A**

**NOT FOR
CONSTRUCTION**



**CALIFORNIA HIGH-SPEED RAIL PROJECT
PALMDALE TO BURBANK
ALIGNMENT "SR14A"**

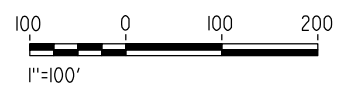
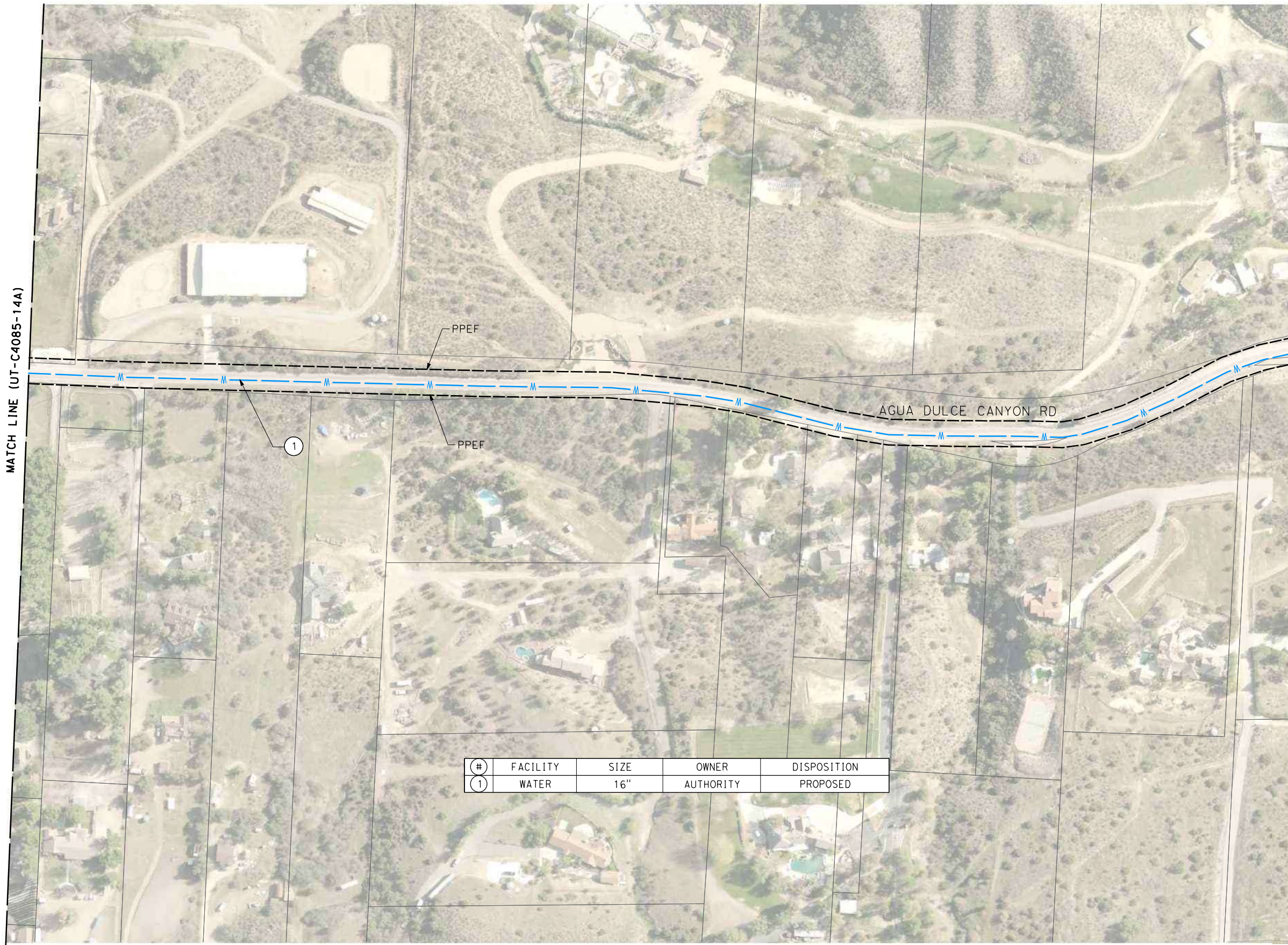
RELOCATION UTILITY PLAN
AGUA DULCE CANYON RD 1 OF 5

CONTRACT NO.
HSR14-42
DRAWING NO.
UT-C4085-14A
SCALE
AS SHOWN
SHEET NO.

c:\pwworking\chsr\dms28533\PB-UT-C4086-14A.dgn

3/11/2021 8:50:08 AM

0400074



#	FACILITY	SIZE	OWNER	DISPOSITION
1	WATER	16"	AUTHORITY	PROPOSED

REV	DATE	BY	CHK	APP	DESCRIPTION

DESIGNED BY
C.DIMARIO
DRAWN BY
F.VASQUEZ
CHECKED BY
J.LEMA
IN CHARGE
A.RELANO
DATE
02/26/2021

**PEPD RECORD SET
ADDENDUM
SR14A/E1A/E2A**

**NOT FOR
CONSTRUCTION**



**CALIFORNIA HIGH-SPEED RAIL PROJECT
PALMDALE TO BURBANK
ALIGNMENT "SR14A"**

RELOCATION UTILITY PLAN
AGUA DULCE CANYON RD 2 OF 5

CONTRACT NO.
HSR14-42
DRAWING NO.
UT-C4086-14A
SCALE
AS SHOWN
SHEET NO.

c:\pwworking\chsr\dms28533\PB-UT-C4087-14A.dgn

3/11/2021 8:50:20 AM

0400074



#	FACILITY	SIZE	OWNER	DISPOSITION
1	WATER	16"	AUTHORITY	PROPOSED



REV	DATE	BY	CHK	APP	DESCRIPTION

DESIGNED BY
C.DIMARIO
DRAWN BY
F.VASQUEZ
CHECKED BY
J.LEMA
IN CHARGE
A.RELANO
DATE
02/26/2021

**PEPD RECORD SET
ADDENDUM
SR14A/E1A/E2A**

**NOT FOR
CONSTRUCTION**



**CALIFORNIA HIGH-SPEED RAIL PROJECT
PALMDALE TO BURBANK
ALIGNMENT "SR14A"**

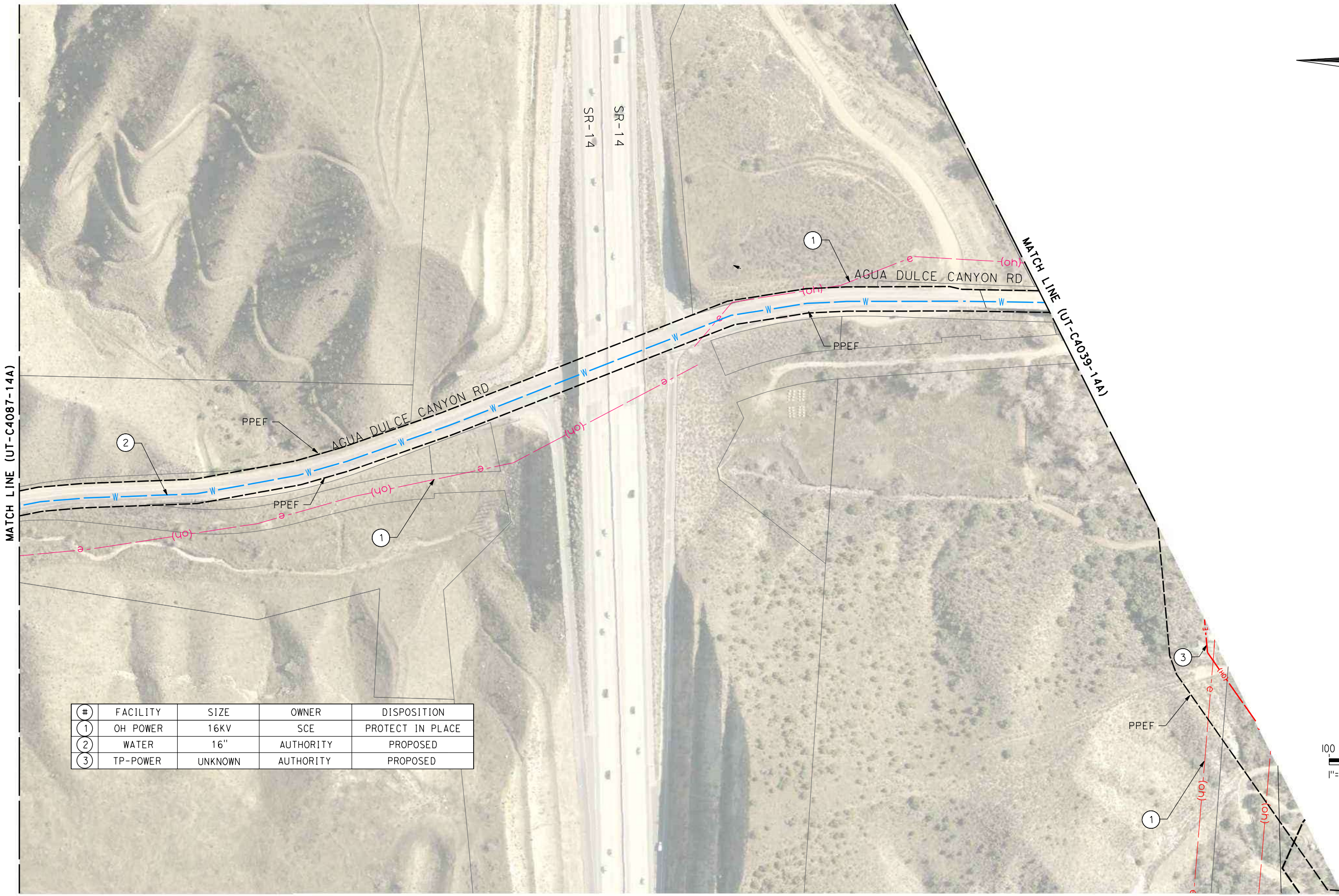
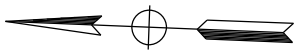
RELOCATION UTILITY PLAN
AGUA DULCE CANYON RD 3 OF 5

CONTRACT NO.
HSR14-42

DRAWING NO.
UT-C4087-14A

SCALE
AS SHOWN

SHEET NO.



#	FACILITY	SIZE	OWNER	DISPOSITION
1	OH POWER	16KV	SCE	PROTECT IN PLACE
2	WATER	16"	AUTHORITY	PROPOSED
3	TP-POWER	UNKNOWN	AUTHORITY	PROPOSED

c:\pwworking\chsr\dms28533\pb-ut-c4088-14a.dgn

3/11/2021 8:50:32 AM

0400074

REV	DATE	BY	CHK	APP	DESCRIPTION

DESIGNED BY
C.DIMARIO
DRAWN BY
F.VASQUEZ
CHECKED BY
J.LEMA
IN CHARGE
A.RELANO
DATE
02/26/2021

**PEPD RECORD SET
ADDENDUM
SR14A/E1A/E2A**

**NOT FOR
CONSTRUCTION**



CALIFORNIA HIGH-SPEED RAIL PROJECT
PALMDALE TO BURBANK
ALIGNMENT "SR14A"

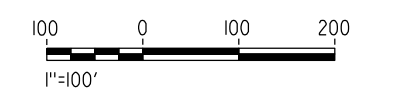
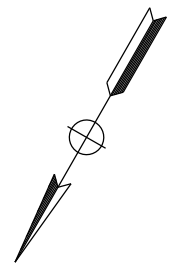
RELOCATION UTILITY PLAN
AGUA DULCE CANYON RD 4 OF 5

CONTRACT NO.
HSR14-42

DRAWING NO.
UT-C4088-14A

SCALE
AS SHOWN

SHEET NO.



#	FACILITY	SIZE	OWNER	DISPOSITION
1	OH POWER	UNKNOWN	SCE	PROTECT IN PLACE
2	WATER	16"	AUTHORITY	PROPOSED



MATCH LINE (UT-C4040-14A)

c:\pwworking\chsr\dms28533\PB-UT-C4089-14A.dgn

3/11/2021 8:50:43 AM

0400074

REV	DATE	BY	CHK	APP	DESCRIPTION

DESIGNED BY
C.DIMARIO
DRAWN BY
F.VASQUEZ
CHECKED BY
J.LEMA
IN CHARGE
A.RELANO
DATE
02/26/2021

**PEPD RECORD SET
ADDENDUM
SR14A/E1A/E2A**

**NOT FOR
CONSTRUCTION**



CALIFORNIA HIGH-SPEED RAIL PROJECT
PALMDALE TO BURBANK
ALIGNMENT "SR14A"

RELOCATION UTILITY PLAN
AGUA DULCE CANYON RD 5 OF 5

CONTRACT NO.
HSR14-42

DRAWING NO.
UT-C4089-14A

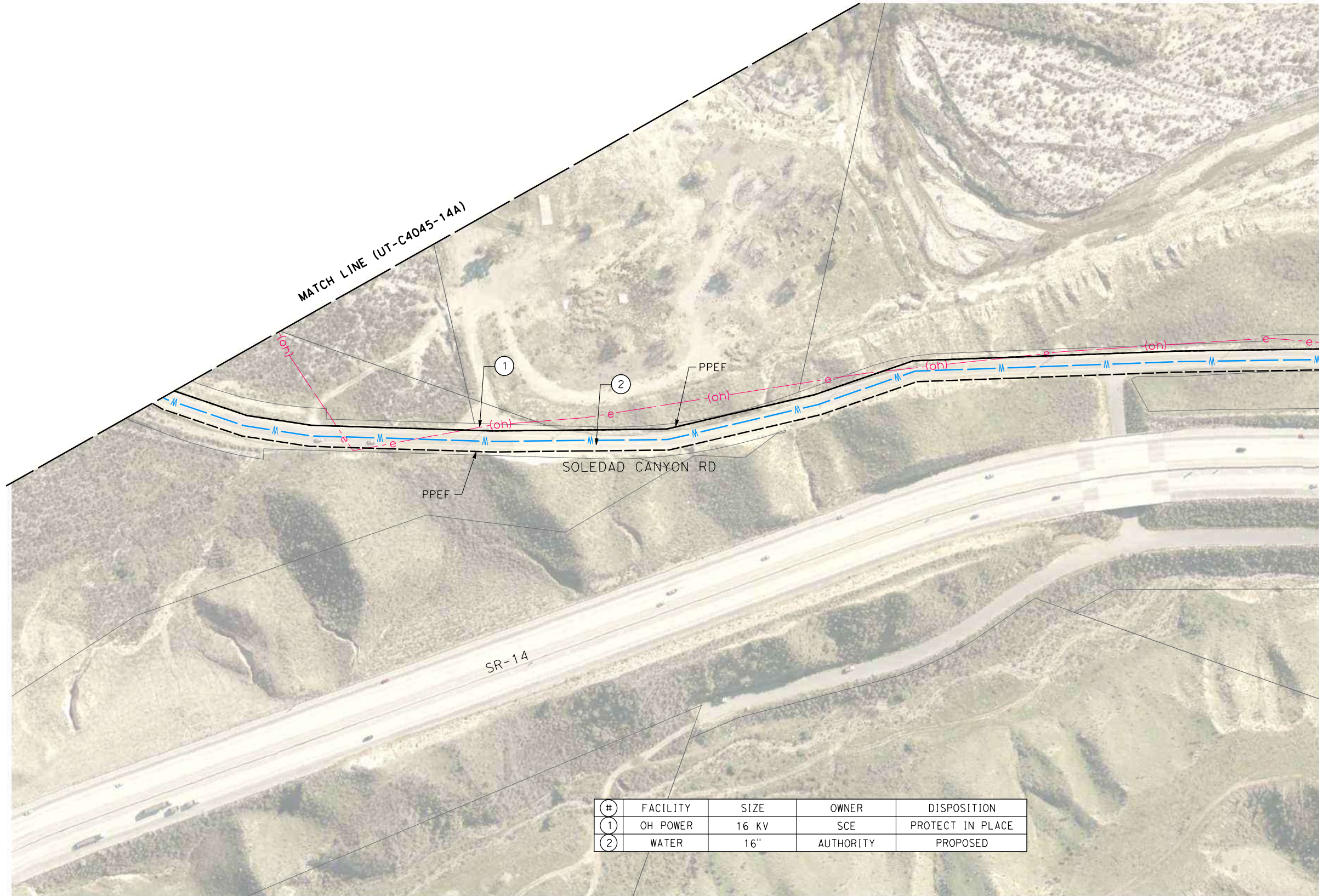
SCALE
AS SHOWN

SHEET NO.

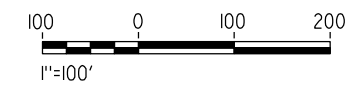
ct:\pwworking\chsr\dms28533\PB-UT-C4090-14A.dgn

3/11/2021 8:50:56 AM

0400074



#	FACILITY	SIZE	OWNER	DISPOSITION
1	OH POWER	16 KV	SCE	PROTECT IN PLACE
2	WATER	16"	AUTHORITY	PROPOSED



REV	DATE	BY	CHK	APP	DESCRIPTION

DESIGNED BY
C.DIMARIO
DRAWN BY
F.VASQUEZ
CHECKED BY
J.LEMA
IN CHARGE
A.RELANO
DATE
02/26/2021

**PEPD RECORD SET
ADDENDUM
SR14A/E1A/E2A**

**NOT FOR
CONSTRUCTION**



**CALIFORNIA HIGH-SPEED RAIL PROJECT
PALMDALE TO BURBANK
ALIGNMENT "SR14A"**

RELOCATION UTILITY PLAN
SOLEDAD CANYON RD 1 OF 2

CONTRACT NO.
HSR14-42
DRAWING NO.
UT-C4090-14A
SCALE
AS SHOWN
SHEET NO.

ct:\pwworking\chsr\dms28533\PB-UT-C4091-14A.dgn

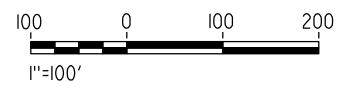
4/1/2021 10:14:45 AM

0400074

MATCH LINE (UT-C4090-14A)



#	FACILITY	SIZE	OWNER	DISPOSITION
1	OH POWER	16 KV	SCE	PROTECT IN PLACE
2	WATER	16 "	AUTHORITY	PROPOSED



REV	DATE	BY	CHK	APP	DESCRIPTION

DESIGNED BY
C.DIMARIO
DRAWN BY
F.VASQUEZ
CHECKED BY
J.LEMA
IN CHARGE
A.RELANO
DATE
02/26/2021

**PEPD RECORD SET
ADDENDUM
SR14A/E1A/E2A**

**NOT FOR
CONSTRUCTION**



**CALIFORNIA HIGH-SPEED RAIL PROJECT
PALMDALE TO BURBANK
ALIGNMENT "SR14A"**

RELOCATION UTILITY PLAN
SOLEDAD CANYON RD 2 OF 2

CONTRACT NO.
HSR14-42

DRAWING NO.
UT-C4091-14A

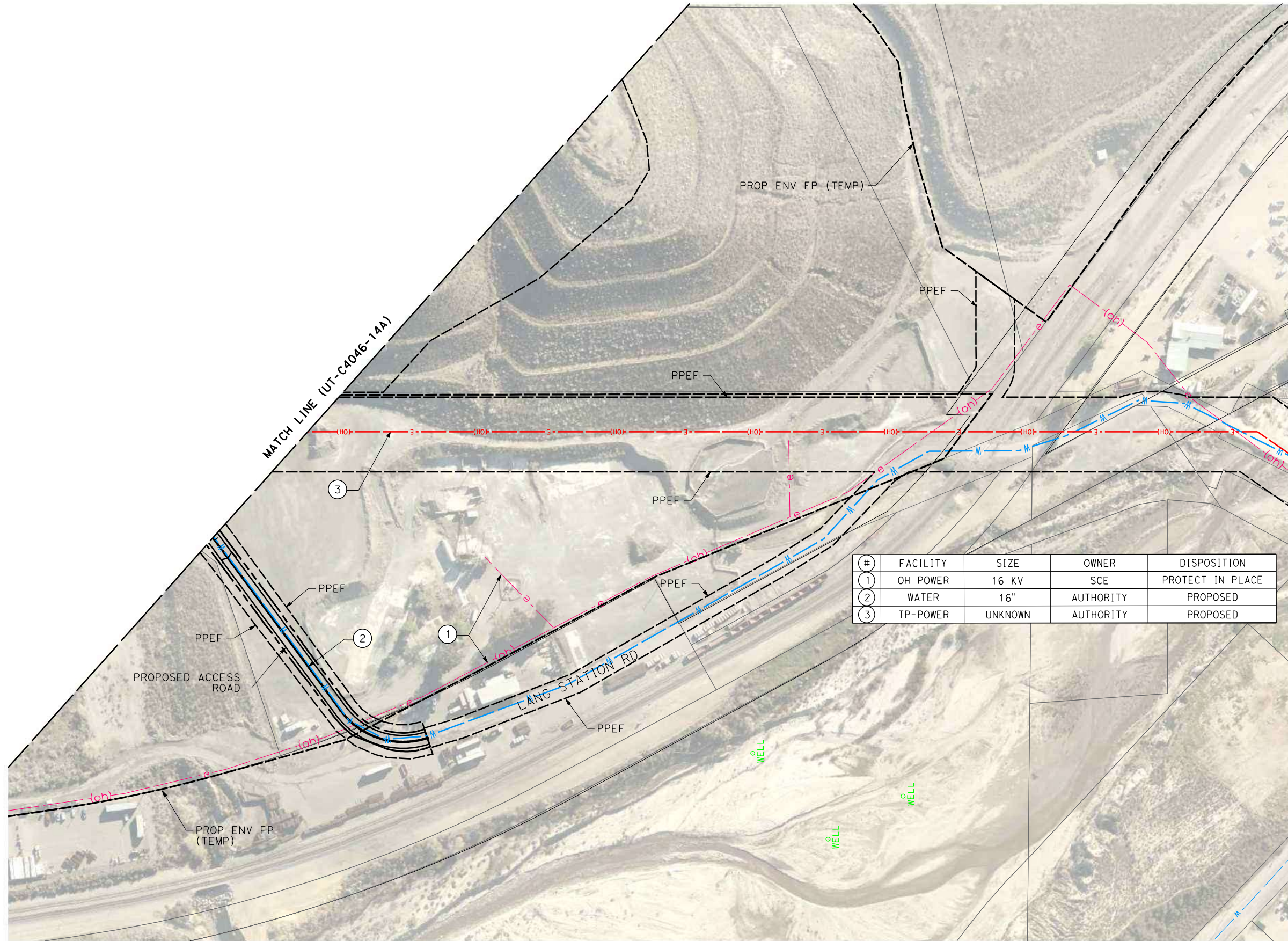
SCALE
AS SHOWN

SHEET NO.

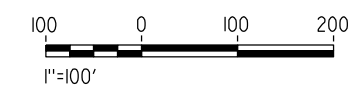
c:\pwworking\chsr\dms28533\p\UT-C4092-14A.dgn

3/5/2021 11:45:44 AM

0400074



#	FACILITY	SIZE	OWNER	DISPOSITION
1	OH POWER	16 KV	SCE	PROTECT IN PLACE
2	WATER	16"	AUTHORITY	PROPOSED
3	TP-POWER	UNKNOWN	AUTHORITY	PROPOSED



REV	DATE	BY	CHK	APP	DESCRIPTION

DESIGNED BY
C.DIMARIO
DRAWN BY
F.VASQUEZ
CHECKED BY
J.LEMA
IN CHARGE
A.RELANO
DATE
02/26/2021

**PEPD RECORD SET
ADDENDUM
SR14A/E1A/E2A**

**NOT FOR
CONSTRUCTION**



**CALIFORNIA HIGH-SPEED RAIL PROJECT
PALMDALE TO BURBANK
ALIGNMENT "SR14A"**

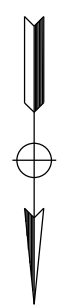
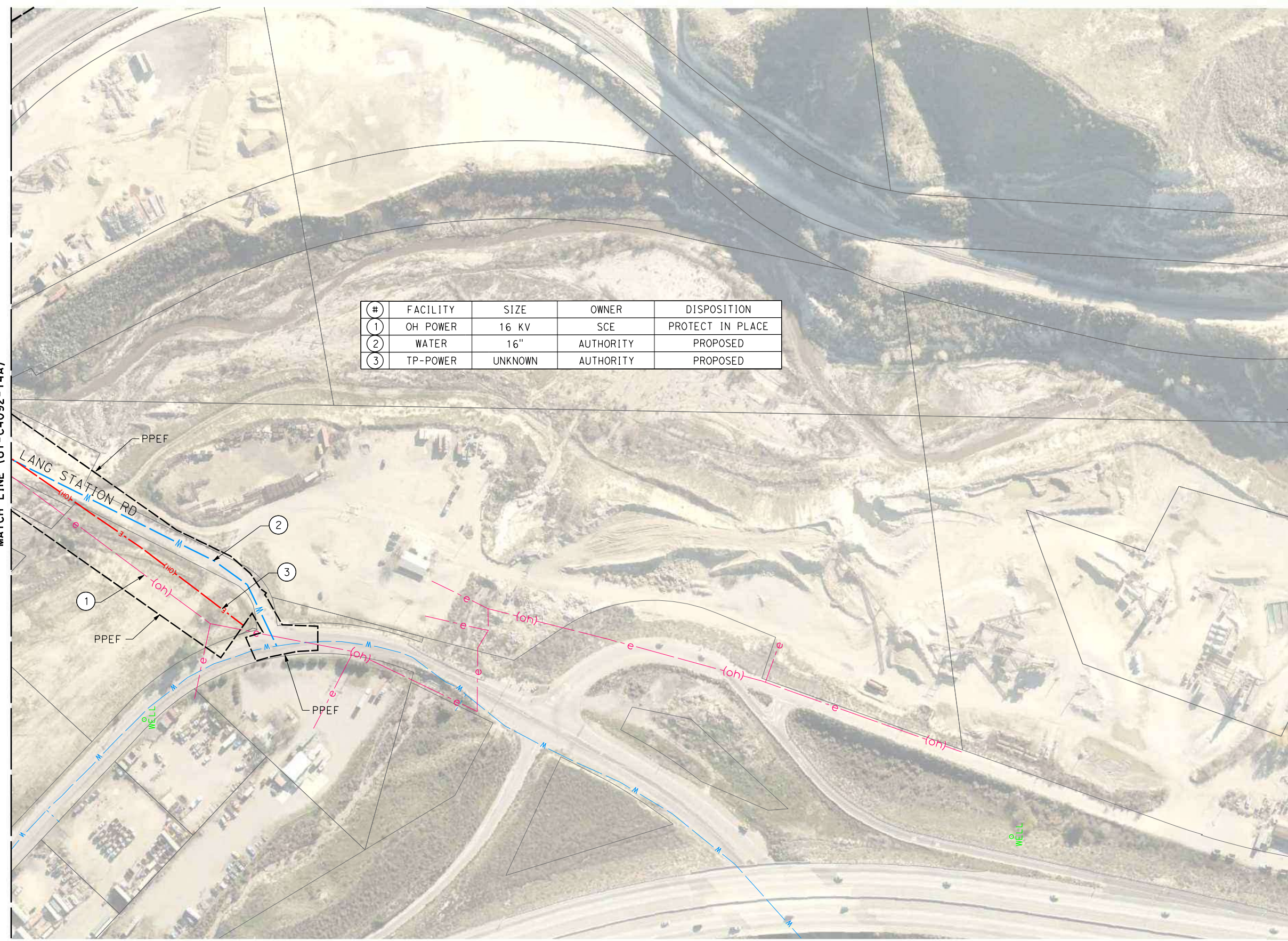
RELOCATION UTILITY PLAN
LANG STATION RD 1 OF 2

CONTRACT NO.
HSR14-42
DRAWING NO.
UT-C4092-14A
SCALE
AS SHOWN
SHEET NO.

c:\pwworking\chsr\dms28533\PB-UT-C4093-14A.dgn

3/5/2021 11:45:54 AM

0400074



REV	DATE	BY	CHK	APP	DESCRIPTION

DESIGNED BY
C.DIMARIO
DRAWN BY
F.VASQUEZ
CHECKED BY
J.LEMA
IN CHARGE
A.RELANO
DATE
02/26/2021

**PEPD RECORD SET
ADDENDUM
SR14A/E1A/E2A**

**NOT FOR
CONSTRUCTION**



CALIFORNIA HIGH-SPEED RAIL PROJECT
PALMDALE TO BURBANK
ALIGNMENT "SR14A"

RELOCATION UTILITY PLAN
LANG STATION RD 2 OF 2

CONTRACT NO.
HSR14-42

DRAWING NO.
UT-C4093-14A

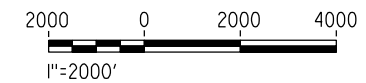
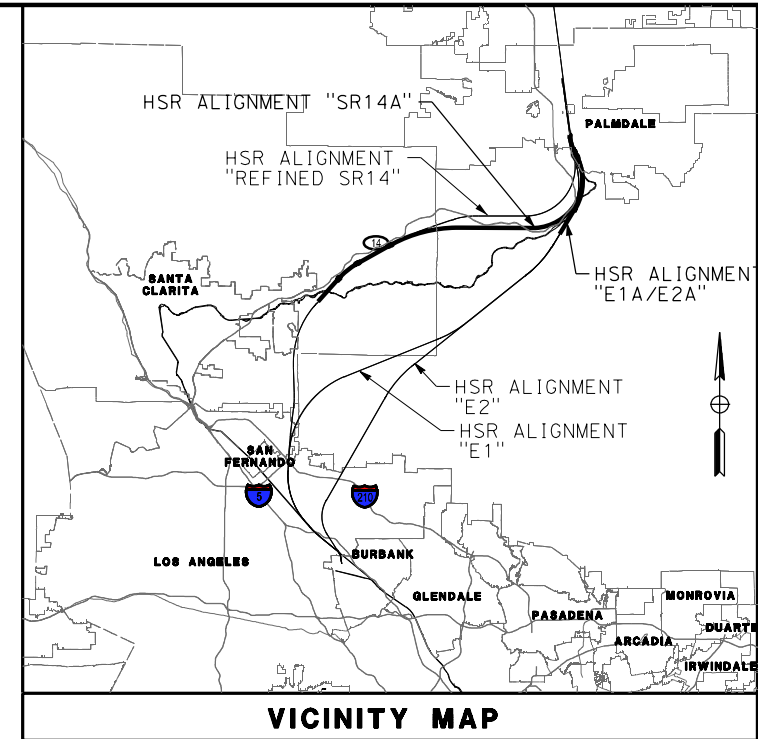
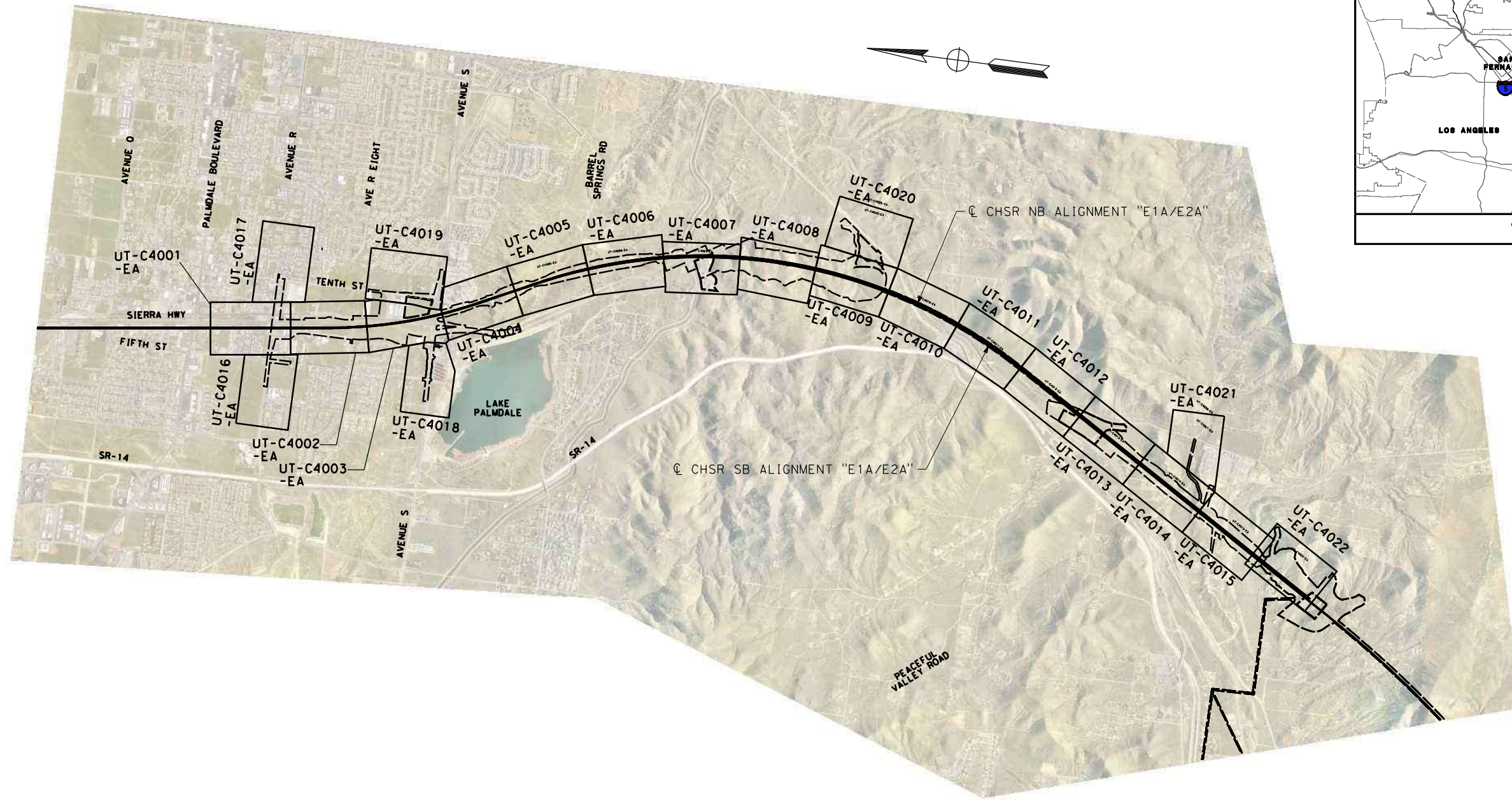
SCALE
AS SHOWN

SHEET NO.

c:\pwworking\chsr\dms28533\UT-B0006.dgn

3/5/2021 11:46:02 AM

0400074



REV	DATE	BY	CHK	APP	DESCRIPTION

DESIGNED BY
C. DEMARIO
DRAWN BY
F. VASQUEZ
CHECKED BY
R. RODRIGUEZ
IN CHARGE
A. RELANO
DATE
02/26/2021

**PEPD RECORD SET
ADDENDUM
SR14A/E1A/E2A**

**NOT FOR
CONSTRUCTION**



CALIFORNIA HIGH-SPEED RAIL PROJECT
PALMDALE TO BURBANK
ALIGNMENT "E1A/E2A"

RELOCATION UTILITY PLAN
KEY MAP

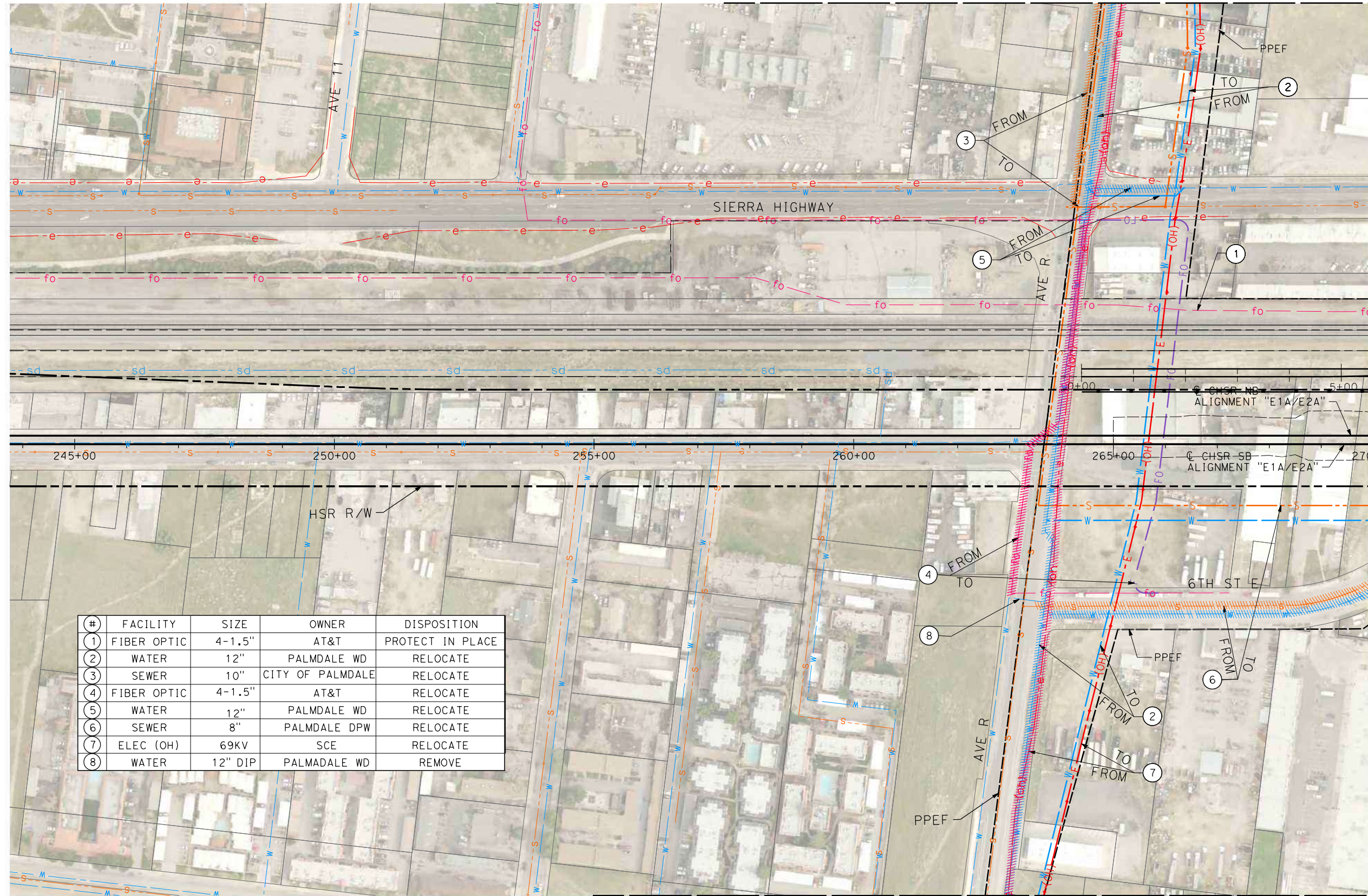
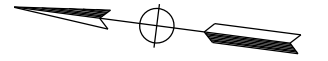
CONTRACT NO.
HSR14-42

DRAWING NO.
UT-B0006-EA

SCALE
AS SHOWN

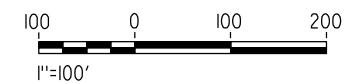
SHEET NO.

MATCH LINE (UT-C4017-EA)



MATCH LINE (UT-C4002-EA)

#	FACILITY	SIZE	OWNER	DISPOSITION
1	FIBER OPTIC	4-1.5"	AT&T	PROTECT IN PLACE
2	WATER	12"	PALMDALE WD	RELOCATE
3	SEWER	10"	CITY OF PALMDALE	RELOCATE
4	FIBER OPTIC	4-1.5"	AT&T	RELOCATE
5	WATER	12"	PALMDALE WD	RELOCATE
6	SEWER	8"	PALMDALE DPW	RELOCATE
7	ELEC (OH)	69KV	SCE	RELOCATE
8	WATER	12" DIP	PALMDALE WD	REMOVE



MATCH LINE (UT-C4016-EA)

3/5/2021 11:46:21 AM c:\pwworking\chsr\dms28524\p\UT-C4001-EA.dgn

REV	DATE	BY	CHK	APP	DESCRIPTION

DESIGNED BY
C. DIMARIO
DRAWN BY
F. VASQUEZ
CHECKED BY
J. LEMA
IN CHARGE
A. RELANO
DATE
02/26/2021

**PEPD RECORD SET
ADDENDUM
SR14A/E1A/E2A**

**NOT FOR
CONSTRUCTION**



CALIFORNIA HIGH-SPEED RAIL PROJECT
PALMDALE TO BURBANK
ALIGNMENT "E1A/E2A"

RELOCATION UTILITY PLAN
STA 245+00 TO STA 270+00

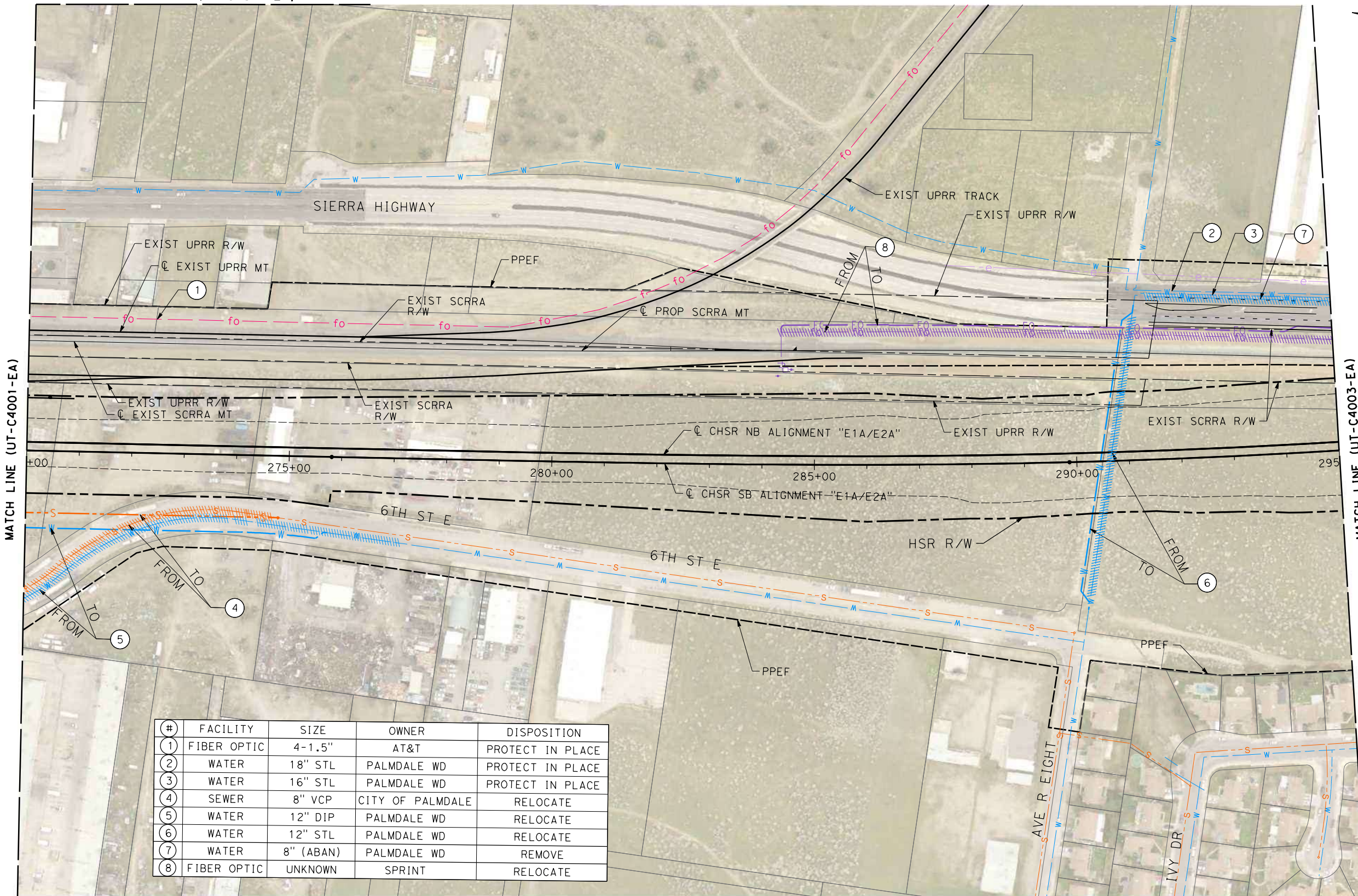
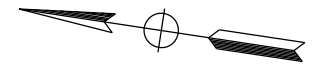
CONTRACT NO.
HSR14-42

DRAWING NO.
UT-C4001-EA

SCALE
AS SHOWN

SHEET NO.

MATCH LINE (UT-C4017-EA)

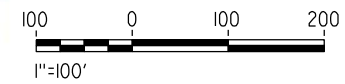


MATCH LINE (UT-C4001-EA)

MATCH LINE (UT-C4003-EA)

#	FACILITY	SIZE	OWNER	DISPOSITION
1	FIBER OPTIC	4-1.5"	AT&T	PROTECT IN PLACE
2	WATER	18" STL	PALMDALE WD	PROTECT IN PLACE
3	WATER	16" STL	PALMDALE WD	PROTECT IN PLACE
4	SEWER	8" VCP	CITY OF PALMDALE	RELOCATE
5	WATER	12" DIP	PALMDALE WD	RELOCATE
6	WATER	12" STL	PALMDALE WD	RELOCATE
7	WATER	8" (ABAN)	PALMDALE WD	REMOVE
8	FIBER OPTIC	UNKNOWN	SPRINT	RELOCATE

MATCH LINE (UT-C4016-EA)



c:\pwworking\chsr\dms28524\p\UT-C4002-EA.dgn

4/1/2021 10:12:07 AM

0400074

REV	DATE	BY	CHK	APP	DESCRIPTION

DESIGNED BY
C. DIMARIO
DRAWN BY
F. VASQUEZ
CHECKED BY
J. LEMA
IN CHARGE
A. RELANO
DATE
02/26/2021

**PEPD RECORD SET
ADDENDUM
8R14A/E1A/E2A**

**NOT FOR
CONSTRUCTION**



CALIFORNIA HIGH-SPEED RAIL PROJECT
PALMDALE TO BURBANK
ALIGNMENT "E1A/E2A"

RELOCATION UTILITY PLAN
STA 270+00 TO STA 295+00

CONTRACT NO.
HSR14-42

DRAWING NO.
UT-C4002-EA

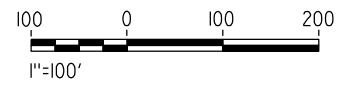
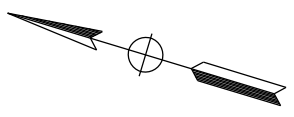
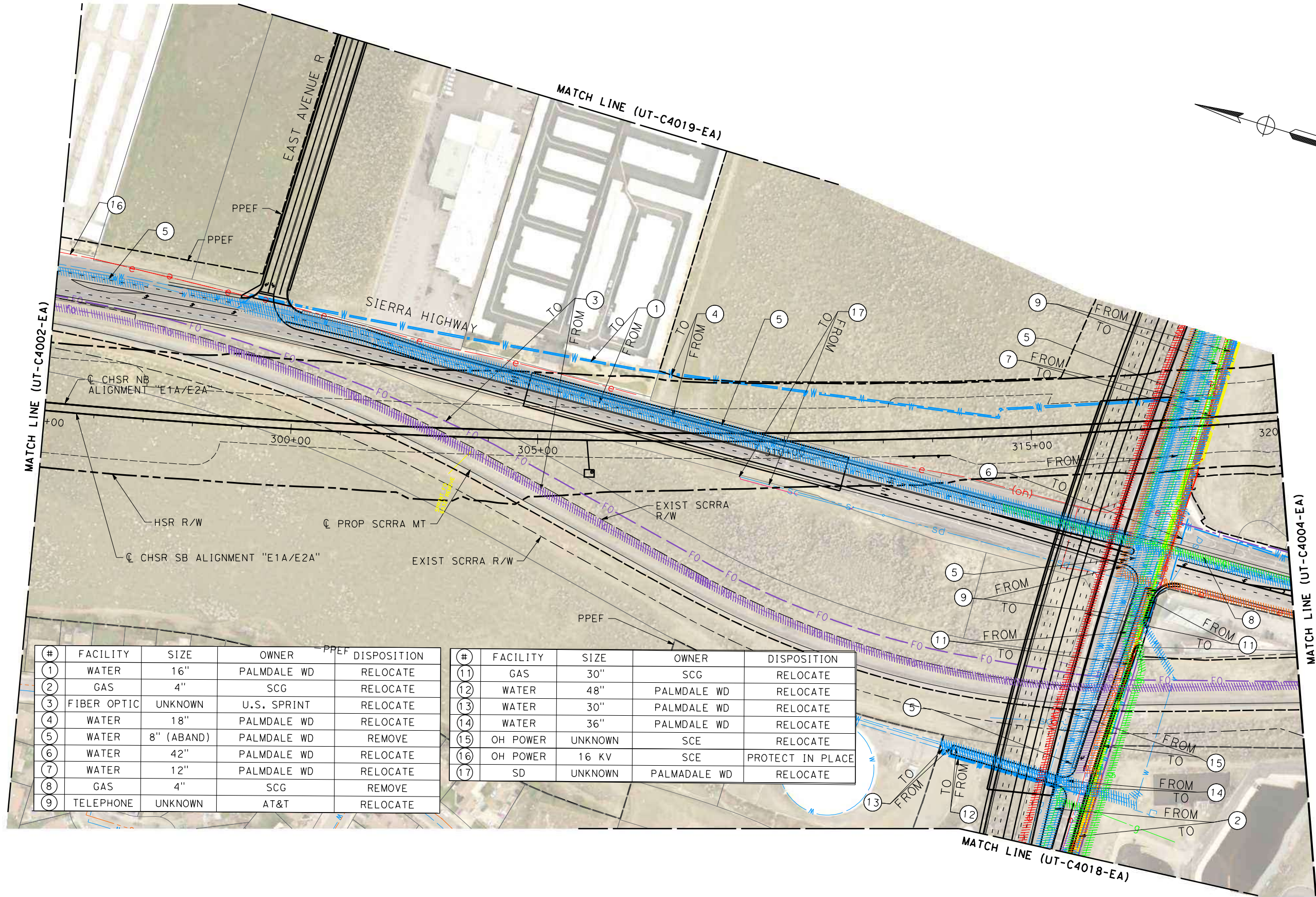
SCALE
AS SHOWN

SHEET NO.

ct:\pwworking\chsr\vdms28524\PB-UT-C4003-EA.dgn

4/1/2021 10:12:22 AM

0400074



#	FACILITY	SIZE	OWNER	DISPOSITION
1	WATER	16"	PALMDALE WD	RELOCATE
2	GAS	4"	SCG	RELOCATE
3	FIBER OPTIC	UNKNOWN	U.S. SPRINT	RELOCATE
4	WATER	18"	PALMDALE WD	RELOCATE
5	WATER	8" (ABAND)	PALMDALE WD	REMOVE
6	WATER	42"	PALMDALE WD	RELOCATE
7	WATER	12"	PALMDALE WD	RELOCATE
8	GAS	4"	SCG	REMOVE
9	TELEPHONE	UNKNOWN	AT&T	RELOCATE

#	FACILITY	SIZE	OWNER	DISPOSITION
11	GAS	30"	SCG	RELOCATE
12	WATER	48"	PALMDALE WD	RELOCATE
13	WATER	30"	PALMDALE WD	RELOCATE
14	WATER	36"	PALMDALE WD	RELOCATE
15	OH POWER	UNKNOWN	SCE	RELOCATE
16	OH POWER	16 KV	SCE	PROTECT IN PLACE
17	SD	UNKNOWN	PALMDALE WD	RELOCATE

REV	DATE	BY	CHK	APP	DESCRIPTION

DESIGNED BY
C. DIMARIO
DRAWN BY
F. VASQUEZ
CHECKED BY
J. LEMA
IN CHARGE
A. RELANO
DATE
02/26/2021

**PEPD RECORD SET
ADDENDUM
SR14A/E1A/E2A**

**NOT FOR
CONSTRUCTION**



CALIFORNIA HIGH-SPEED RAIL PROJECT
PALMDALE TO BURBANK
ALIGNMENT "E1A/E2A"

RELOCATION UTILITY PLAN
STA 295+00 TO STA 320+00

CONTRACT NO.
HSR14-42

DRAWING NO.
UT-C4003-EA

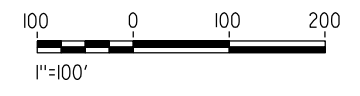
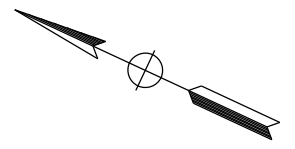
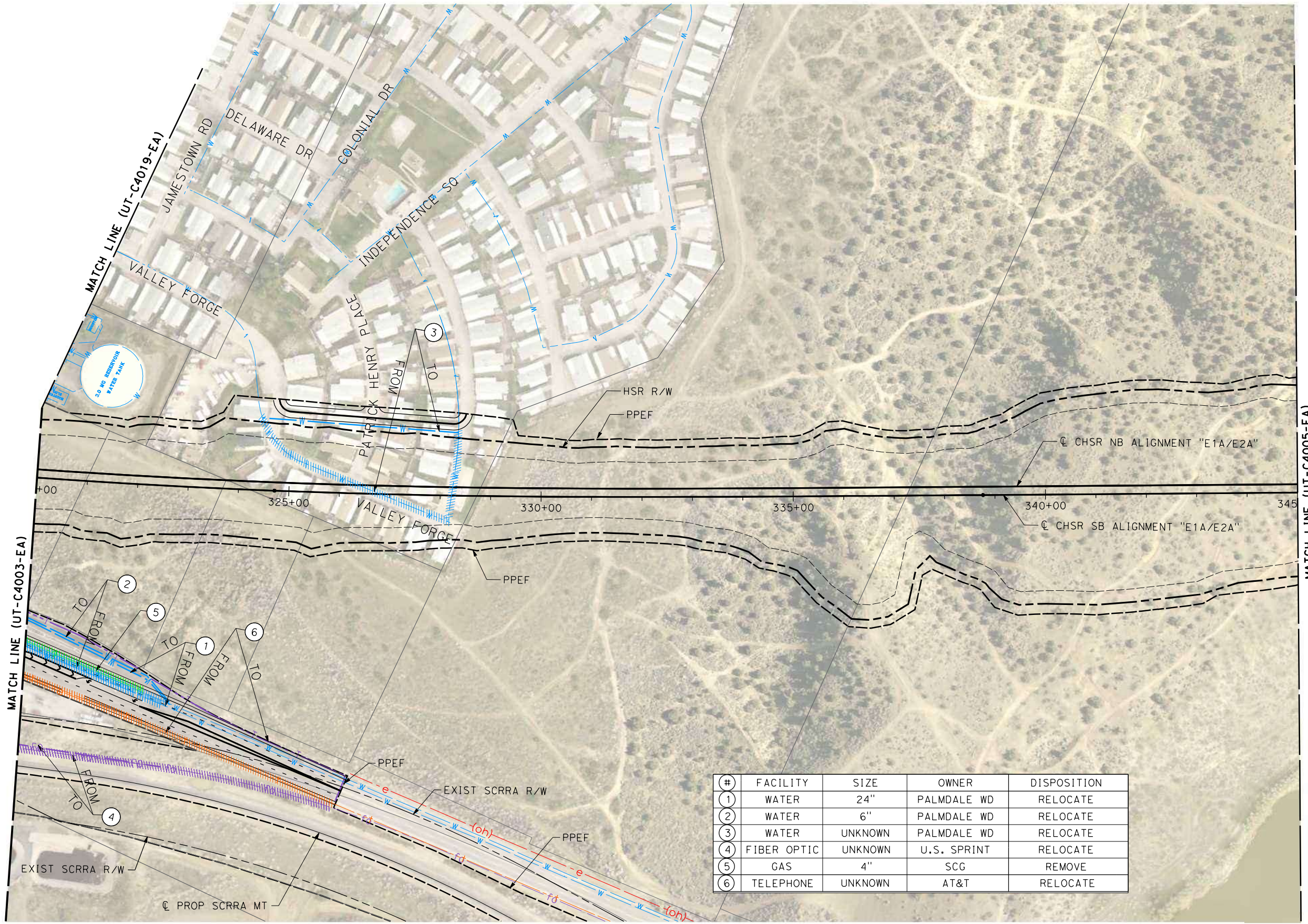
SCALE
AS SHOWN

SHEET NO.

c:\pwworking\chsr\dms28524\PB-UT-C4004-EA.dgn

3/5/2021 11:47:04 AM

0400074



#	FACILITY	SIZE	OWNER	DISPOSITION
1	WATER	24"	PALMDALE WD	RELOCATE
2	WATER	6"	PALMDALE WD	RELOCATE
3	WATER	UNKNOWN	PALMDALE WD	RELOCATE
4	FIBER OPTIC	UNKNOWN	U.S. SPRINT	RELOCATE
5	GAS	4"	SCG	REMOVE
6	TELEPHONE	UNKNOWN	AT&T	RELOCATE

REV	DATE	BY	CHK	APP	DESCRIPTION

DESIGNED BY
C. DIMARIO
DRAWN BY
F. VASQUEZ
CHECKED BY
J. LEMA
IN CHARGE
A. RELANO
DATE
02/26/2021

**PEPD RECORD SET
ADDENDUM
SR14A/E1A/E2A**

**NOT FOR
CONSTRUCTION**



CALIFORNIA HIGH-SPEED RAIL PROJECT
PALMDALE TO BURBANK
ALIGNMENT "E1A/E2A"

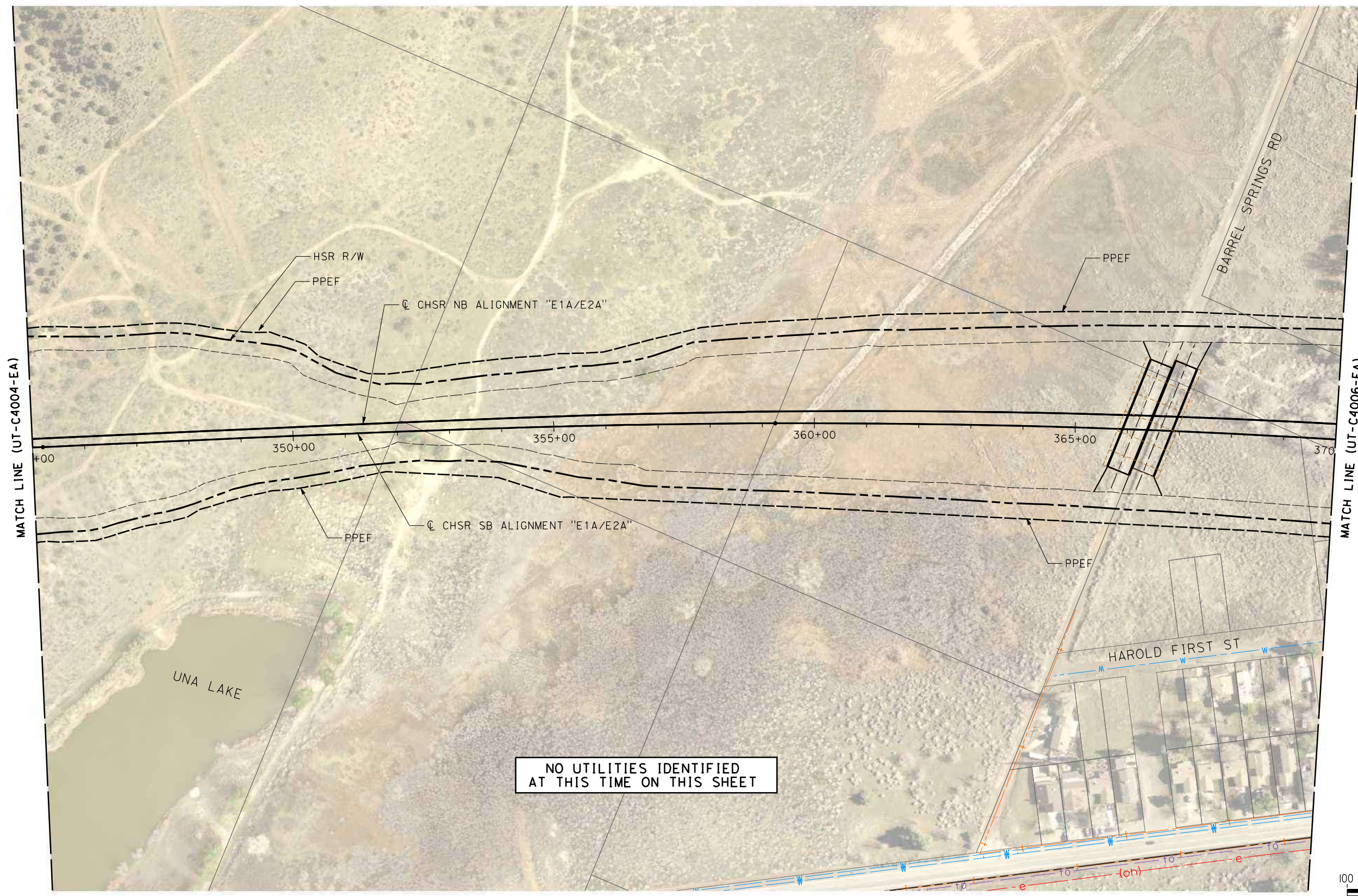
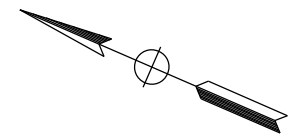
RELOCATION UTILITY PLAN
STA 320+00 TO STA 345+00

CONTRACT NO.
HSR14-42

DRAWING NO.
UT-C4004-EA

SCALE
AS SHOWN

SHEET NO.



c:\pwworking\chsr\dms28524\PB-UT-C4005-EA.dgn

3/5/2021 11:47:20 AM

0400074

REV	DATE	BY	CHK	APP	DESCRIPTION

DESIGNED BY
C. DIMARIO
DRAWN BY
F. VASQUEZ
CHECKED BY
J. LEMA
IN CHARGE
A. RELANO
DATE
02/26/2021

**PEPD RECORD SET
ADDENDUM
SR14A/E1A/E2A**

**NOT FOR
CONSTRUCTION**



**CALIFORNIA HIGH-SPEED RAIL PROJECT
PALMDALE TO BURBANK
ALIGNMENT "E1A/E2A"**

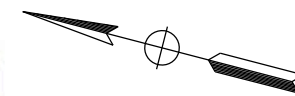
RELOCATION UTILITY PLAN
STA 345+00 TO STA 370+00

CONTRACT NO.
HSR14-42

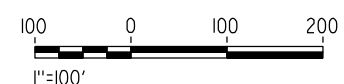
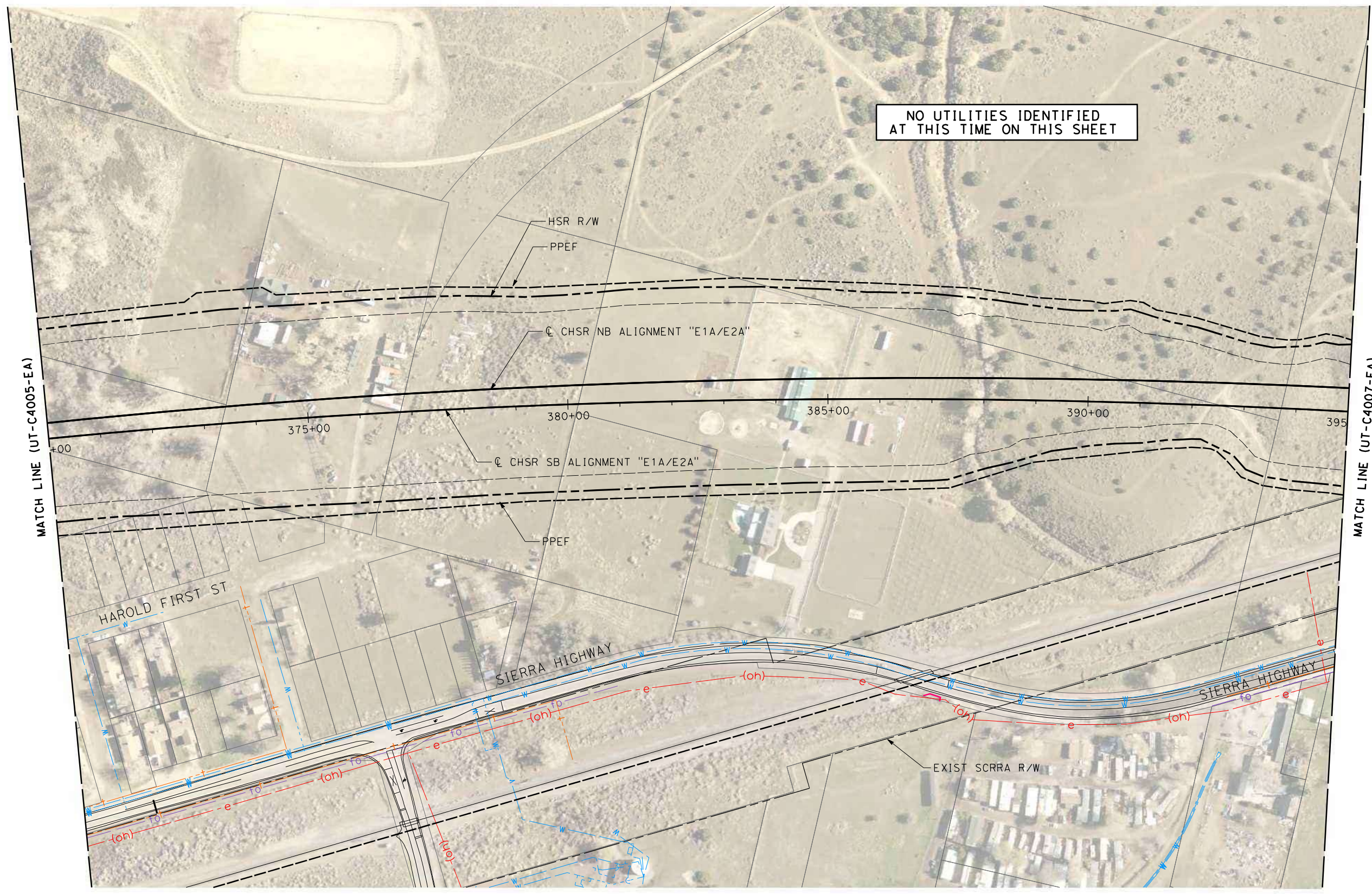
DRAWING NO.
UT-C4005-EA

SCALE
AS SHOWN

SHEET NO.



NO UTILITIES IDENTIFIED
AT THIS TIME ON THIS SHEET



c:\pwworking\chsr\dms28524\p\UT-C4006-EA.dgn

3/5/2021 11:47:36 AM

0400074

REV	DATE	BY	CHK	APP	DESCRIPTION

DESIGNED BY
C. DIMARIO
DRAWN BY
F. VASQUEZ
CHECKED BY
J. LEMA
IN CHARGE
A. RELANO
DATE
02/26/2021

**PEPD RECORD SET
ADDENDUM
SR14A/E1A/E2A**

**NOT FOR
CONSTRUCTION**



CALIFORNIA HIGH-SPEED RAIL PROJECT
PALMDALE TO BURBANK
ALIGNMENT "E1A/E2A"

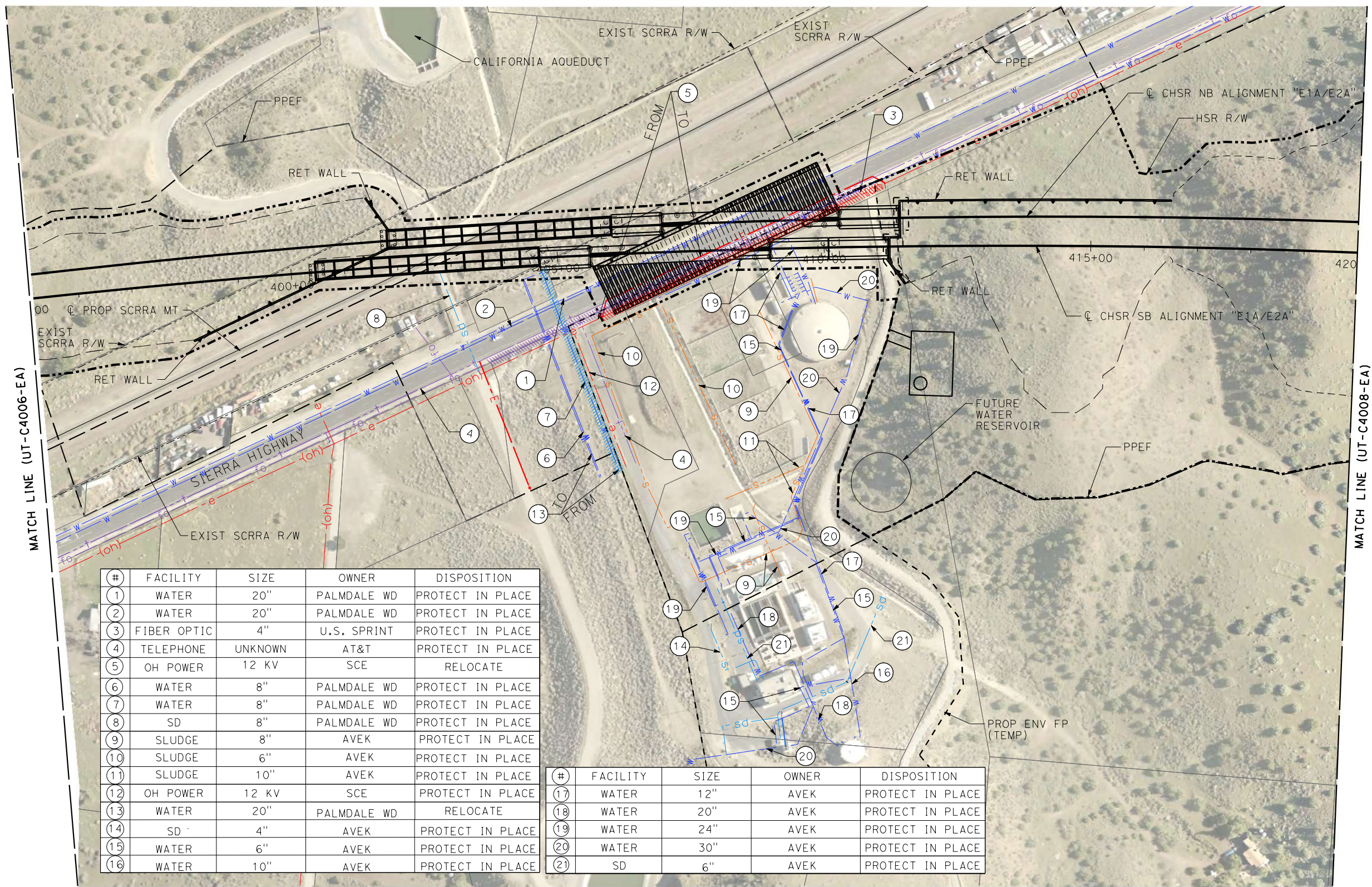
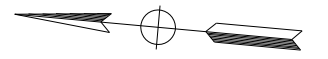
RELOCATION UTILITY PLAN
STA 370+00 TO STA 395+00

CONTRACT NO.
HSR14-42

DRAWING NO.
UT-C4006-EA

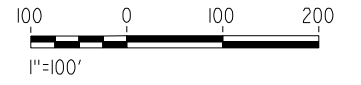
SCALE
AS SHOWN

SHEET NO.



#	FACILITY	SIZE	OWNER	DISPOSITION
1	WATER	20"	PALMDALE WD	PROTECT IN PLACE
2	WATER	20"	PALMDALE WD	PROTECT IN PLACE
3	FIBER OPTIC	4"	U.S. SPRINT	PROTECT IN PLACE
4	TELEPHONE	UNKNOWN	AT&T	PROTECT IN PLACE
5	OH POWER	12 KV	SCE	RELOCATE
6	WATER	8"	PALMDALE WD	PROTECT IN PLACE
7	WATER	8"	PALMDALE WD	PROTECT IN PLACE
8	SD	8"	PALMDALE WD	PROTECT IN PLACE
9	SLUDGE	8"	AVEK	PROTECT IN PLACE
10	SLUDGE	6"	AVEK	PROTECT IN PLACE
11	SLUDGE	10"	AVEK	PROTECT IN PLACE
12	OH POWER	12 KV	SCE	PROTECT IN PLACE
13	WATER	20"	PALMDALE WD	RELOCATE
14	SD	4"	AVEK	PROTECT IN PLACE
15	WATER	6"	AVEK	PROTECT IN PLACE
16	WATER	10"	AVEK	PROTECT IN PLACE

#	FACILITY	SIZE	OWNER	DISPOSITION
17	WATER	12"	AVEK	PROTECT IN PLACE
18	WATER	20"	AVEK	PROTECT IN PLACE
19	WATER	24"	AVEK	PROTECT IN PLACE
20	WATER	30"	AVEK	PROTECT IN PLACE
21	SD	6"	AVEK	PROTECT IN PLACE



c:\pwworkingdir\sener-us-pw.bentley.com_sener-us-pw-01\dalia.cordoba\dms28524\VPB-UT-C4007-EA.dgn

8/20/2023 7:12:10 PM

04Z0008

REV	DATE	BY	CHK	APP	DESCRIPTION

DESIGNED BY
C. DIMARIO
DRAWN BY
F. VASQUEZ
CHECKED BY
I. LAQUIDAIN
IN CHARGE
A. RELANO
DATE
04/28/2023

**PEPD RECORD SET
ADDENDUM
SR14A/E1A/E2A**

**NOT FOR
CONSTRUCTION**



CALIFORNIA HIGH-SPEED RAIL PROJECT
PALMDALE TO BURBANK
ALIGNMENT "E1A/E2A"

RELOCATION UTILITY PLAN
STA 395+00 TO STA 420+00

CONTRACT NO.
HSR14-42

DRAWING NO.
UT-C4007-EA

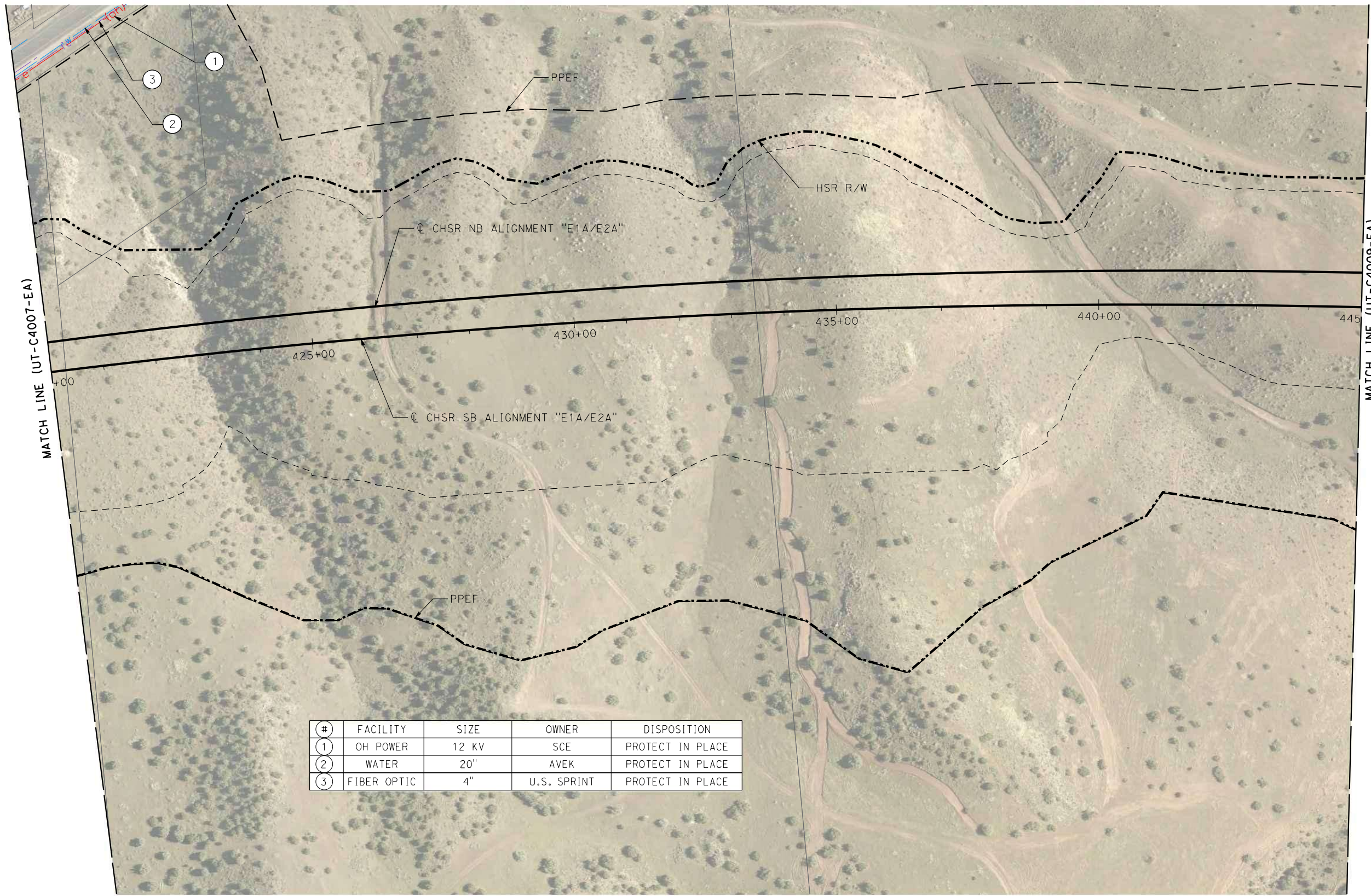
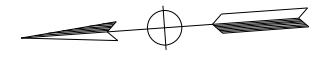
SCALE
AS SHOWN

SHEET NO.

ct:\pwworkingdir\sener-us-pw-bentley.com_sener-us-pw-01\dalila.cordoba\dms28524\VPB-UT-C4008-EA.dgn

5/8/2023 2:50:10 PM

04Z0008



#	FACILITY	SIZE	OWNER	DISPOSITION
1	OH POWER	12 KV	SCE	PROTECT IN PLACE
2	WATER	20"	AVEK	PROTECT IN PLACE
3	FIBER OPTIC	4"	U.S. SPRINT	PROTECT IN PLACE



REV	DATE	BY	CHK	APP	DESCRIPTION

DESIGNED BY
C. DIMARIO
DRAWN BY
F. VASQUEZ
CHECKED BY
I. LAQUIDAIN
IN CHARGE
A. RELANO
DATE
04/28/2023

**PEPD RECORD SET
ADDENDUM
SR14A/E1A/E2A**

**NOT FOR
CONSTRUCTION**



**CALIFORNIA HIGH-SPEED RAIL PROJECT
PALMDALE TO BURBANK**
ALIGNMENT "E1A/E2A"

RELOCATION UTILITY PLAN
STA 420+00 TO STA 445+00

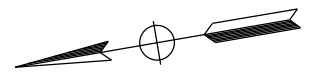
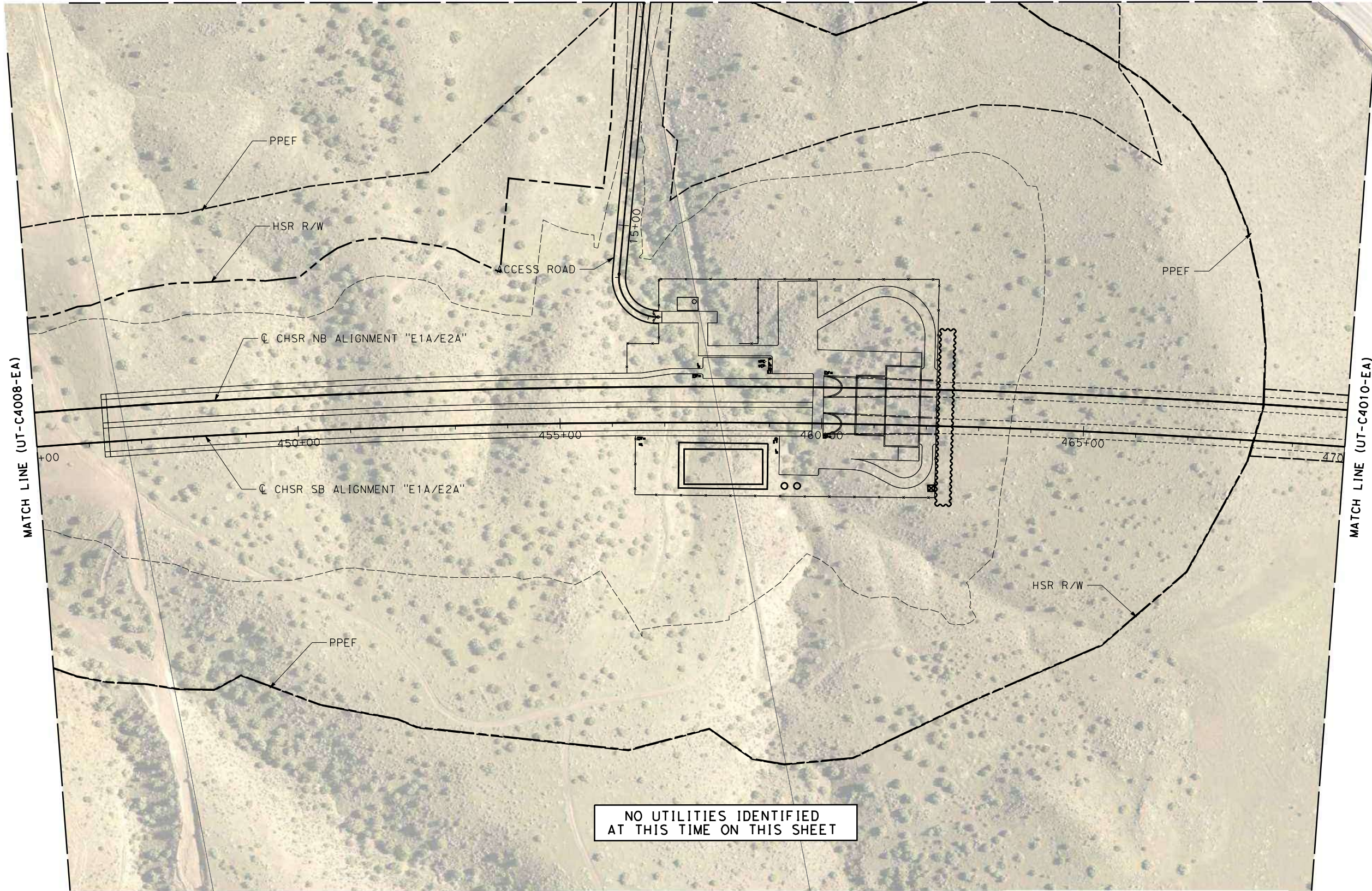
CONTRACT NO.
HSR14-42
DRAWING NO.
UT-C4008-EA
SCALE
AS SHOWN
SHEET NO.

c:\pwworking\chsr\dms28524\PB-UT-C4009-EA.dgn

3/5/2021 11:48:21 AM

0400074

MATCH LINE (UT-C4020-EA)



REV	DATE	BY	CHK	APP	DESCRIPTION

DESIGNED BY
C. DIMARIO
DRAWN BY
F. VASQUEZ
CHECKED BY
J. LEMA
IN CHARGE
A. RELANO
DATE
02/26/2021

**PEPD RECORD SET
ADDENDUM
SR14A/E1A/E2A**

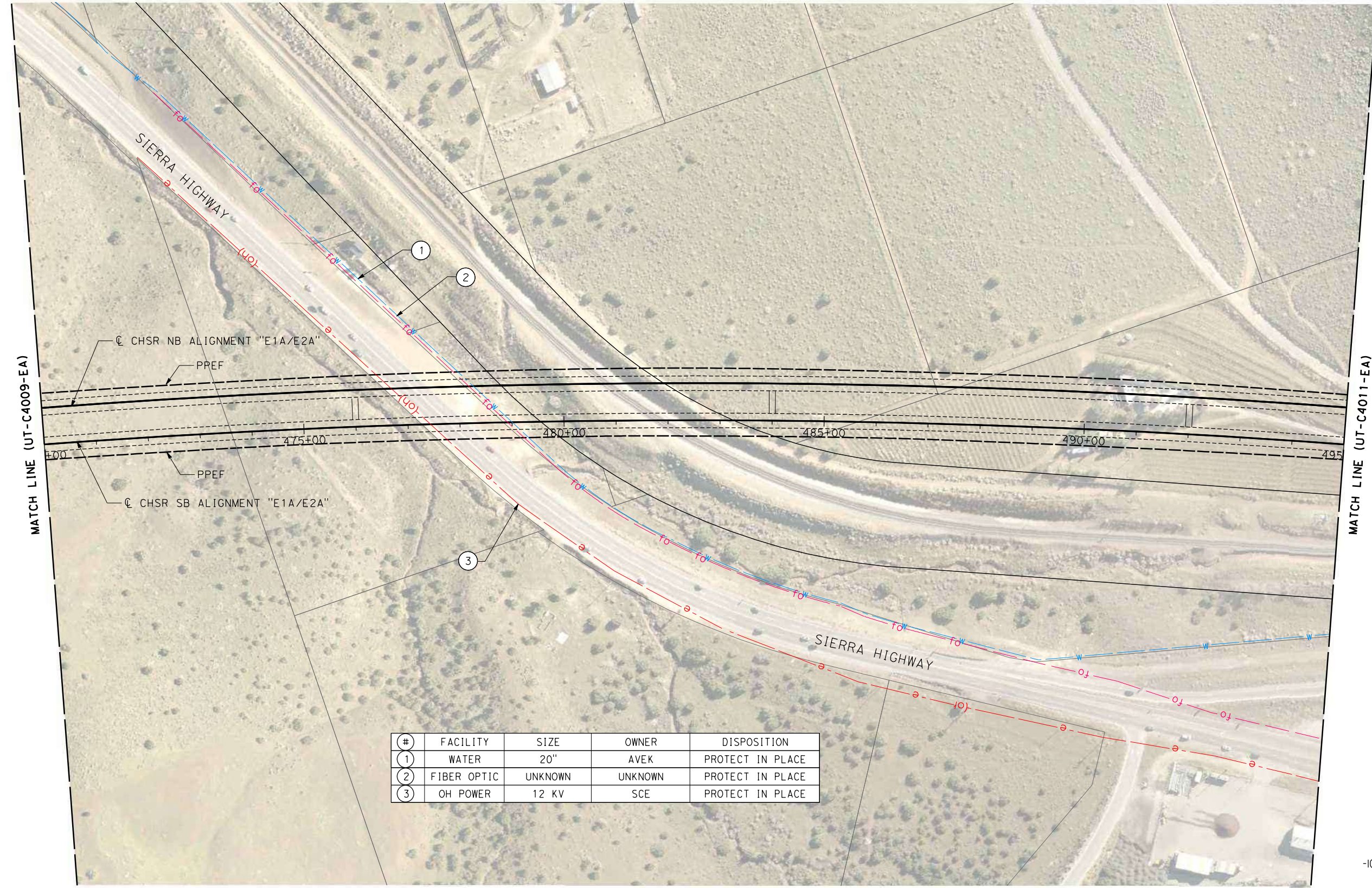
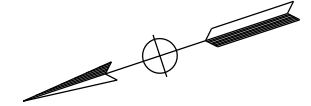
**NOT FOR
CONSTRUCTION**



**CALIFORNIA HIGH-SPEED RAIL PROJECT
PALMDALE TO BURBANK
ALIGNMENT "E1A/E2A"**

RELOCATION UTILITY PLAN
STA 445+00 TO STA 470+00

CONTRACT NO.
HSR14-42
DRAWING NO.
UT-C4009-EA
SCALE
AS SHOWN
SHEET NO.



#	FACILITY	SIZE	OWNER	DISPOSITION
1	WATER	20"	AVEK	PROTECT IN PLACE
2	FIBER OPTIC	UNKNOWN	UNKNOWN	PROTECT IN PLACE
3	OH POWER	12 KV	SCE	PROTECT IN PLACE



c:\pwworking\chsr\dms28524\pb-ut-c4010-ea.dgn

3/5/2021 11:48:36 AM

0400074

REV	DATE	BY	CHK	APP	DESCRIPTION

DESIGNED BY
C. DIMARIO
DRAWN BY
F. VASQUEZ
CHECKED BY
J. LEMA
IN CHARGE
A. RELANO
DATE
02/26/2021

**PEPD RECORD SET
ADDENDUM
SR14A/E1A/E2A**

**NOT FOR
CONSTRUCTION**



**CALIFORNIA HIGH-SPEED RAIL PROJECT
PALMDALE TO BURBANK
ALIGNMENT "E1A/E2A"**

RELOCATION UTILITY PLAN
STA 470+00 TO STA 495+00

CONTRACT NO.
HSR14-42

DRAWING NO.
UT-C4010-EA

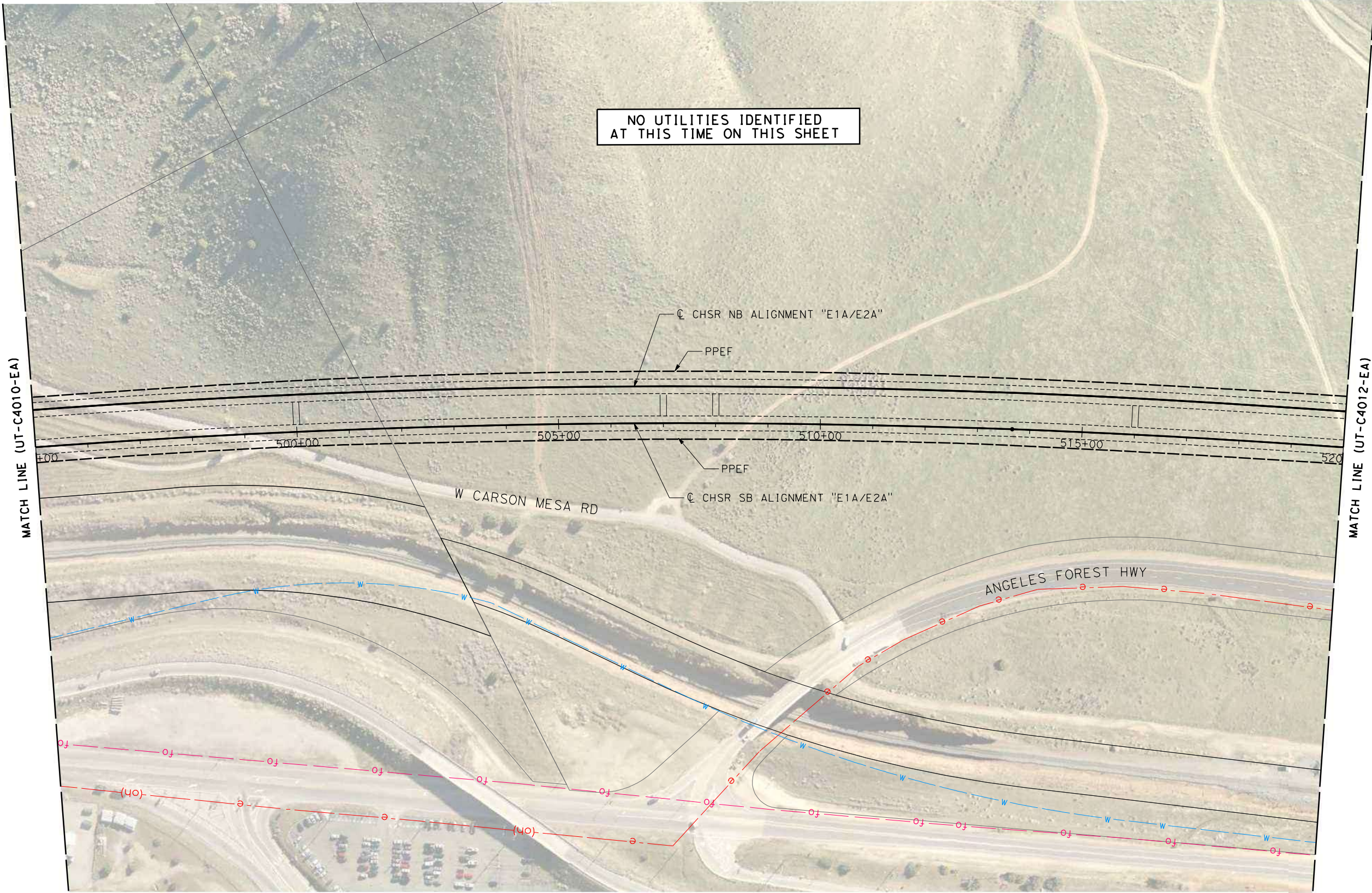
SCALE
AS SHOWN

SHEET NO.

c:\pwworking\chsr\dms28524\PB-UT-C4011-EA.dgn

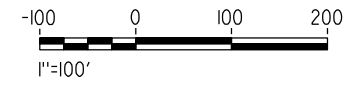
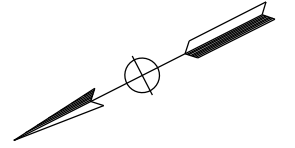
3/5/2021 11:48:51 AM

0400074



MATCH LINE (UT-C4010-EA)

MATCH LINE (UT-C4012-EA)



REV	DATE	BY	CHK	APP	DESCRIPTION

DESIGNED BY
C. DIMARIO

DRAWN BY
F. VASQUEZ

CHECKED BY
J. LEMA

IN CHARGE
A. RELANO

DATE
02/26/2021

**PEPD RECORD SET
ADDENDUM
SR14A/E1A/E2A**

**NOT FOR
CONSTRUCTION**



**CALIFORNIA HIGH-SPEED RAIL PROJECT
PALMDALE TO BURBANK
ALIGNMENT "E1A/E2A"**

RELOCATION UTILITY PLAN
STA 495+00 TO STA 520+00

CONTRACT NO.
HSR14-42

DRAWING NO.
UT-C4011-EA

SCALE
AS SHOWN

SHEET NO.

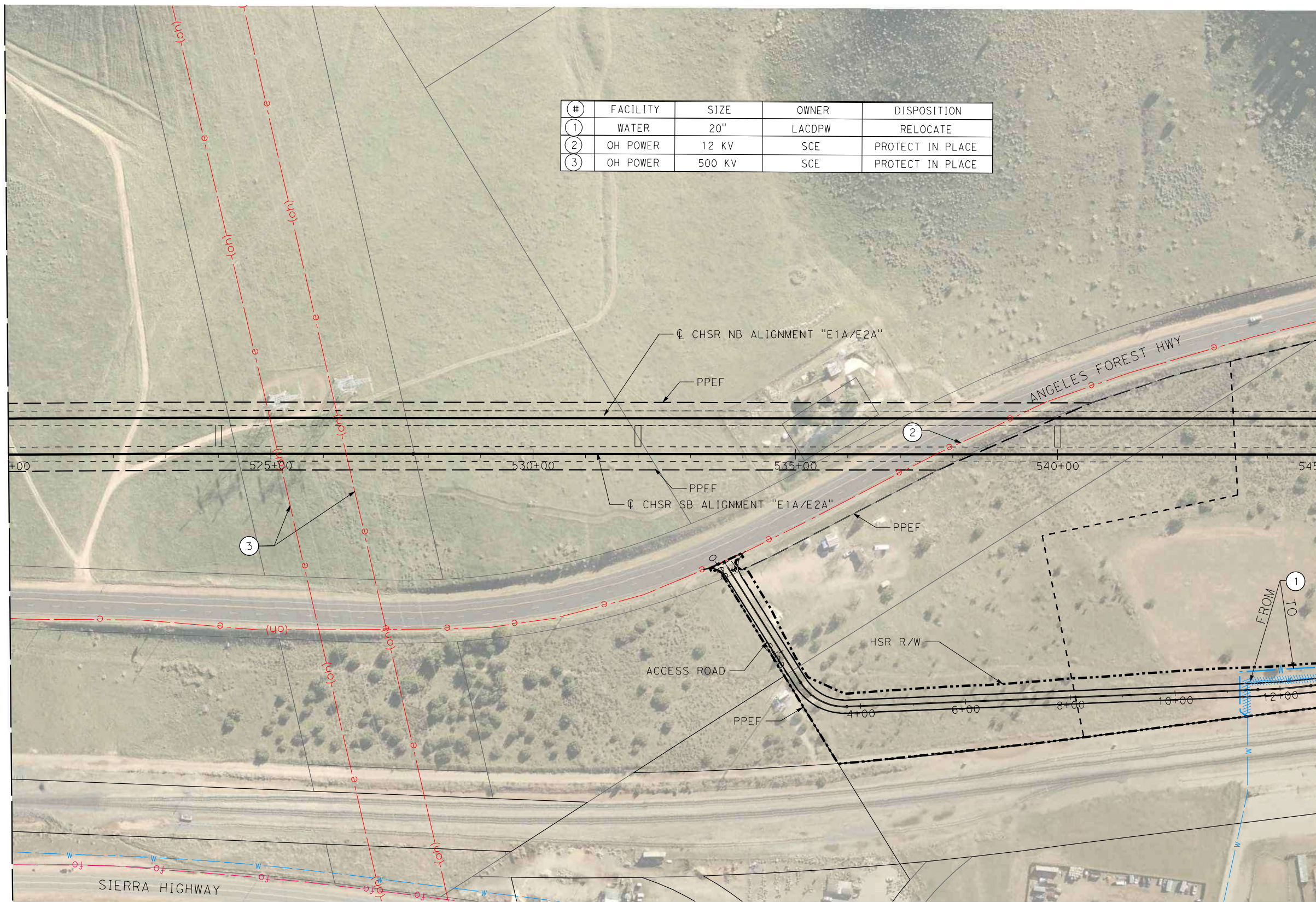
ct:\pwworkingdir\sener-us-pw.bentley.com_sener-us-pw-01\dalila.cordoba\dms28524\VPB-UT-C4012-EA.dgn

5/8/2023 2:55:49 PM

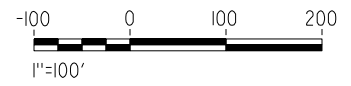
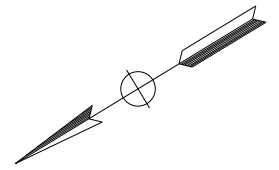
04Z0008

MATCH LINE (UT-C4011-EA)

MATCH LINE (UT-C4013-EA)



#	FACILITY	SIZE	OWNER	DISPOSITION
1	WATER	20"	LACDPW	RELOCATE
2	OH POWER	12 KV	SCE	PROTECT IN PLACE
3	OH POWER	500 KV	SCE	PROTECT IN PLACE



REV	DATE	BY	CHK	APP	DESCRIPTION

DESIGNED BY
C. DIMARIO
DRAWN BY
F. VASQUEZ
CHECKED BY
I. LAQUIDAIN
IN CHARGE
A. RELANO
DATE
04/28/2023

**PEPD RECORD SET
ADDENDUM
SR14A/E1A/E2A**

**NOT FOR
CONSTRUCTION**



**CALIFORNIA HIGH-SPEED RAIL PROJECT
PALMDALE TO BURBANK
ALIGNMENT "E1A/E2A"**

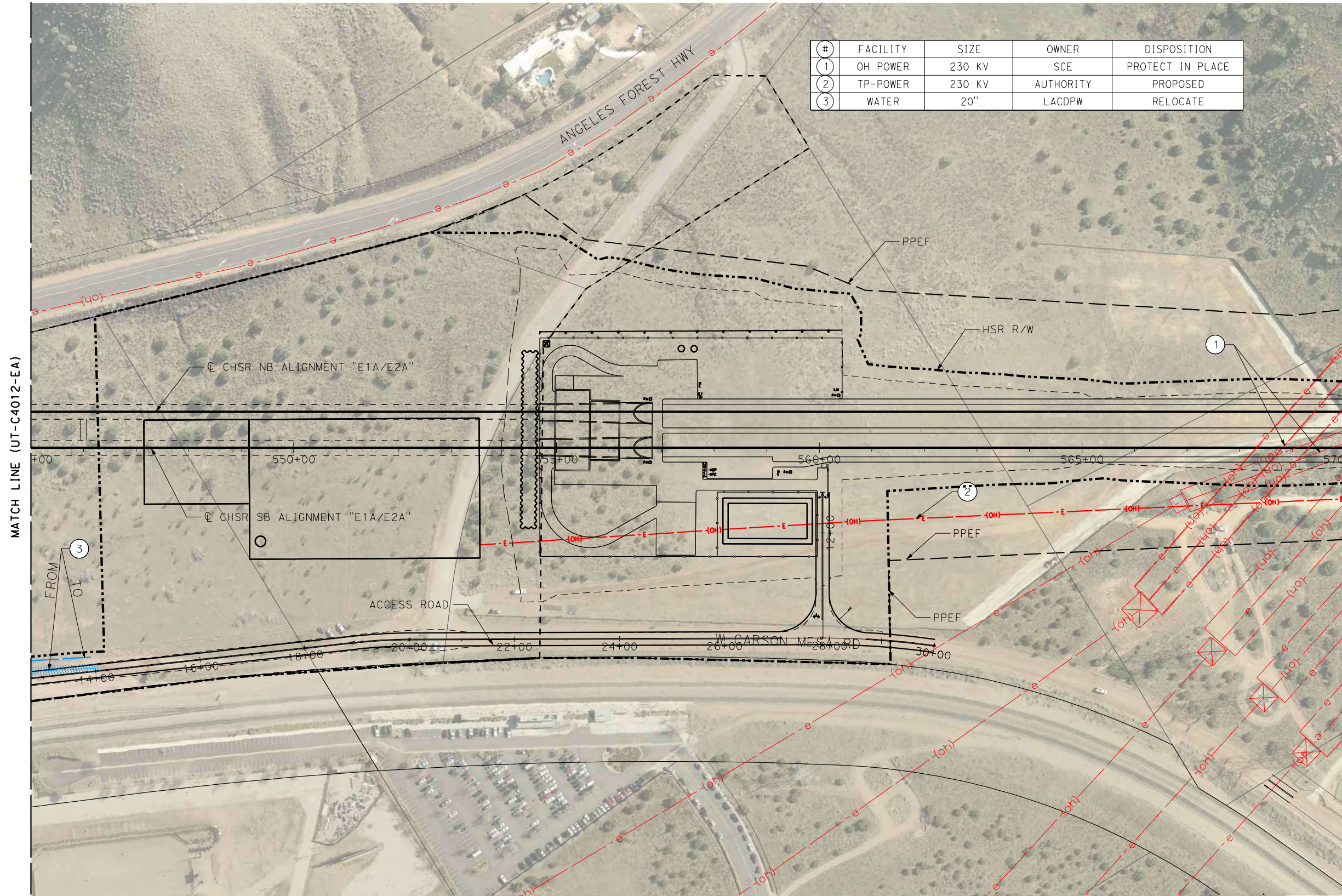
RELOCATION UTILITY PLAN
STA 520+00 TO STA 545+00

CONTRACT NO.
HSR14-42
DRAWING NO.
UT-C4012-EA
SCALE
AS SHOWN
SHEET NO.

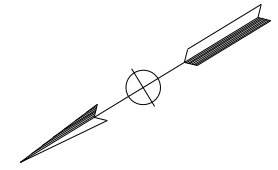
ct:\pwworkingdir\sener-us-pw-bentley.com_sener-us-pw-01\dalila.cordoba\dms28524\VPB-UT-C4013-EA.dgn

5/8/2023 3:14:09 PM

04Z0008

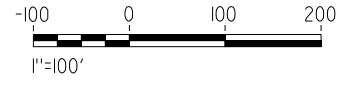


#	FACILITY	SIZE	OWNER	DISPOSITION
1	OH POWER	230 KV	SCE	PROTECT IN PLACE
2	TP-POWER	230 KV	AUTHORITY	PROPOSED
3	WATER	20"	LACDPW	RELOCATE



MATCH LINE (UT-C4012-EA)

MATCH LINE (UT-C4014-EA)



REV	DATE	BY	CHK	APP	DESCRIPTION

DESIGNED BY
C. DIMARIO
DRAWN BY
F. VASQUEZ
CHECKED BY
I. LAQUIDAIN
IN CHARGE
A. RELANO
DATE
04/28/2023

**PEPD RECORD SET
ADDENDUM
SR14A/E1A/E2A**

**NOT FOR
CONSTRUCTION**



**CALIFORNIA HIGH-SPEED RAIL PROJECT
PALMDALE TO BURBANK**
ALIGNMENT "E1A/E2A"

RELOCATION UTILITY PLAN
STA 545+00 TO STA 570+00

CONTRACT NO.
HSR14-42
DRAWING NO.
UT-C4013-EA
SCALE
AS SHOWN
SHEET NO.

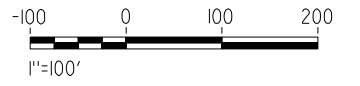
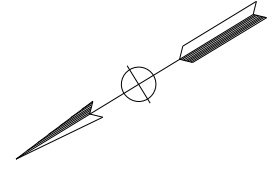

ct:\pwworkingdir\sener-us-pw.bentley.com_sener-us-pw-01\dalila.cordoba\dms28524\VPB-UT-C4014-EA.dgn

5/8/2023 3:19:21 PM

04Z0008

MATCH LINE (UT-C4021-EA)

#	FACILITY	SIZE	OWNER	DISPOSITION
1	OH POWER	230 KV	SCE	PROTECT IN PLACE
2	OH POWER	500 KV	SCE	PROTECT IN PLACE
3	TP-POWER	230 KV	AUTHORITY	PROPOSED



MATCH LINE (UT-C4013-EA)

MATCH LINE (UT-C4015-EA)

REV	DATE	BY	CHK	APP	DESCRIPTION

DESIGNED BY
C. DIMARIO
DRAWN BY
F. VASQUEZ
CHECKED BY
I. LAQUIDAIN
IN CHARGE
A. RELANO
DATE
04/28/2023

**PEPD RECORD SET
ADDENDUM
SR14A/E1A/E2A**

**NOT FOR
CONSTRUCTION**



**CALIFORNIA HIGH-SPEED RAIL PROJECT
PALMDALE TO BURBANK**
ALIGNMENT "E1A/E2A"


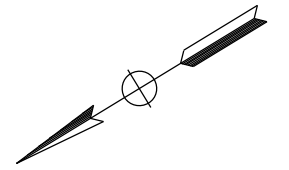
RELOCATION UTILITY PLAN
STA 570+00 TO STA 595+00

CONTRACT NO.
HSR14-42
DRAWING NO.
UT-C4014-EA
SCALE
AS SHOWN
SHEET NO.

c:\pwworking\chsr\dms28524\pb-ut-c4015-ea.dgn

3/5/2021 11:49:51 AM

0400074



#	FACILITY	SIZE	OWNER	DISPOSITION
1	TP-POWER	230 KV	AUTHORITY	PROPOSED

MATCH LINE (UT-C4014-EA)

MATCH LINE (UT-C4022-EA)



REV	DATE	BY	CHK	APP	DESCRIPTION

DESIGNED BY
C. DIMARIO
DRAWN BY
F. VASQUEZ
CHECKED BY
J. LEMA
IN CHARGE
A. RELANO
DATE
02/26/2021

**PEPD RECORD SET
ADDENDUM
SR14A/E1A/E2A**

**NOT FOR
CONSTRUCTION**



CALIFORNIA HIGH-SPEED RAIL PROJECT
PALMDALE TO BURBANK
ALIGNMENT "E1A/E2A"

RELOCATION UTILITY PLAN
STA 595+00 TO STA 620+00

CONTRACT NO.
HSR14-42

DRAWING NO.
UT-C4015-EA

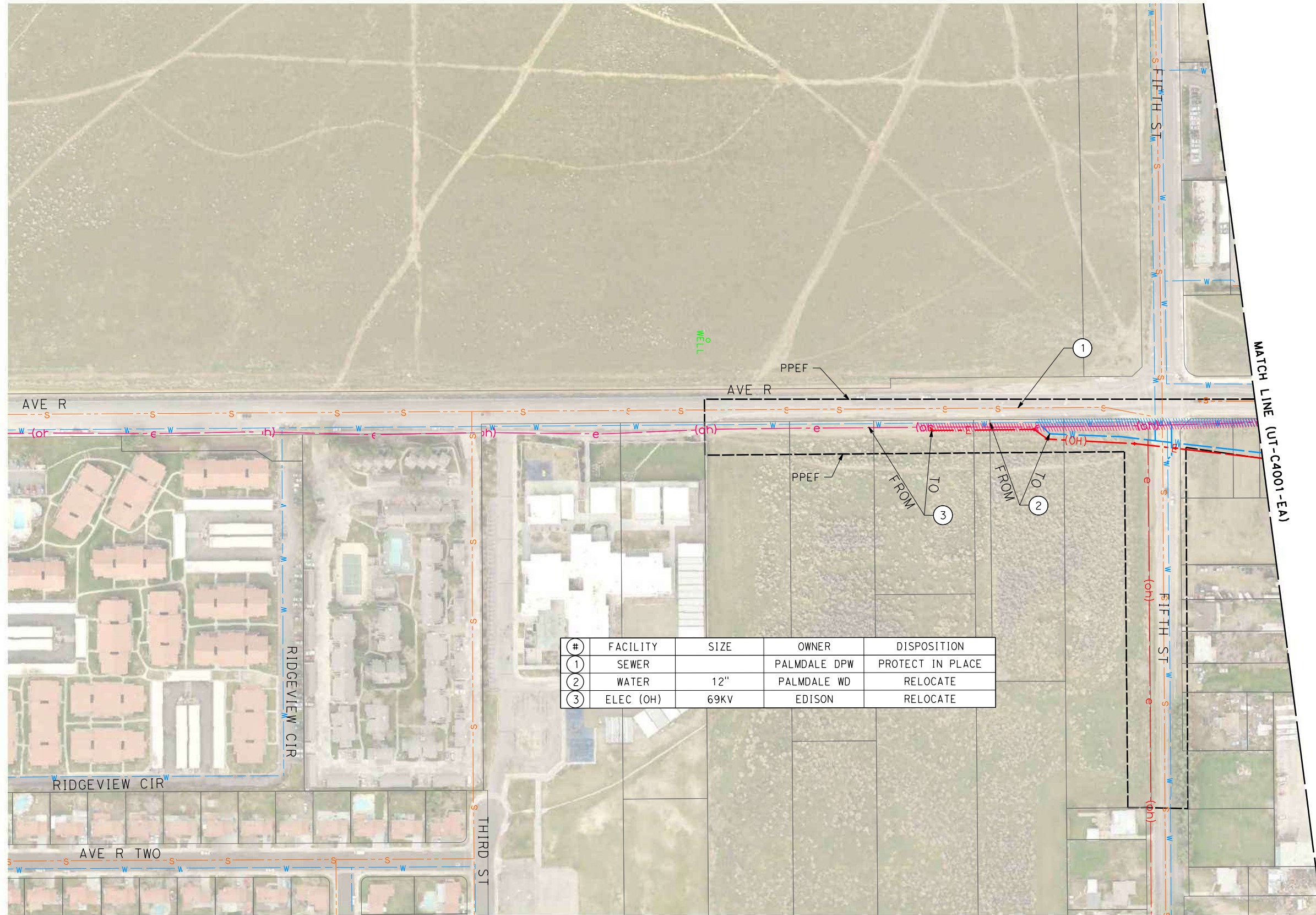
SCALE
AS SHOWN

SHEET NO.

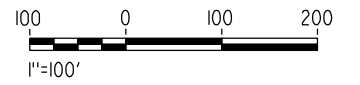
c:\pwworking\chsr\vdms28524\PB-UT-C4016-EA.dgn

3/5/2021 11:50:06 AM

0400074



#	FACILITY	SIZE	OWNER	DISPOSITION
①	SEWER		PALMDALE DPW	PROTECT IN PLACE
②	WATER	12"	PALMDALE WD	RELOCATE
③	ELEC (OH)	69KV	EDISON	RELOCATE



REV	DATE	BY	CHK	APP	DESCRIPTION

DESIGNED BY
C.DIMARIO
DRAWN BY
F.VASQUEZ
CHECKED BY
J.LEMA
IN CHARGE
A.RELANO
DATE
02/26/2021

**PEPD RECORD SET
ADDENDUM
8R14A/E1A/E2A**

**NOT FOR
CONSTRUCTION**



**CALIFORNIA HIGH-SPEED RAIL PROJECT
PALMDALE TO BURBANK**
ALIGNMENT "E1A/E2A"

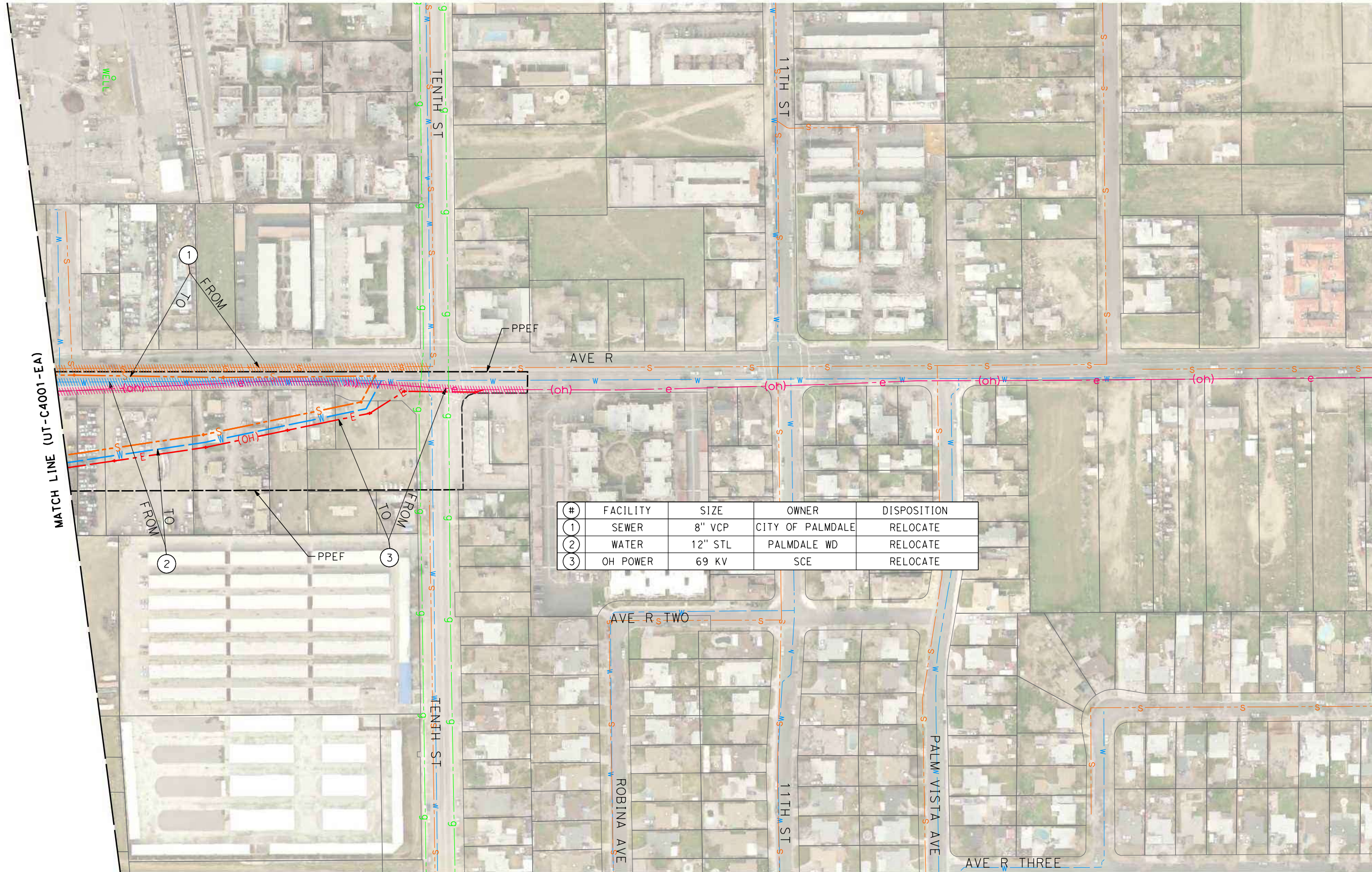
RELOCATION UTILITY PLAN
AVENUE R 1 OF 2

CONTRACT NO.
HSR14-42

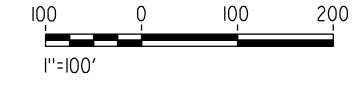
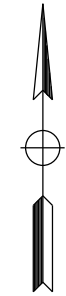
DRAWING NO.
UT-C4016-EA

SCALE
AS SHOWN

SHEET NO.



#	FACILITY	SIZE	OWNER	DISPOSITION
1	SEWER	8" VCP	CITY OF PALMDALE	RELOCATE
2	WATER	12" STL	PALMDALE WD	RELOCATE
3	OH POWER	69 KV	SCE	RELOCATE



REV	DATE	BY	CHK	APP	DESCRIPTION

DESIGNED BY
C.DIMARIO
DRAWN BY
F.VASQUEZ
CHECKED BY
J.LEMA
IN CHARGE
A.RELANO
DATE
02/26/2021

**PEPD RECORD SET
ADDENDUM
8R14A/E1A/E2A**

**NOT FOR
CONSTRUCTION**



**CALIFORNIA HIGH-SPEED RAIL PROJECT
PALMDALE TO BURBANK**
ALIGNMENT "E1A/E2A"

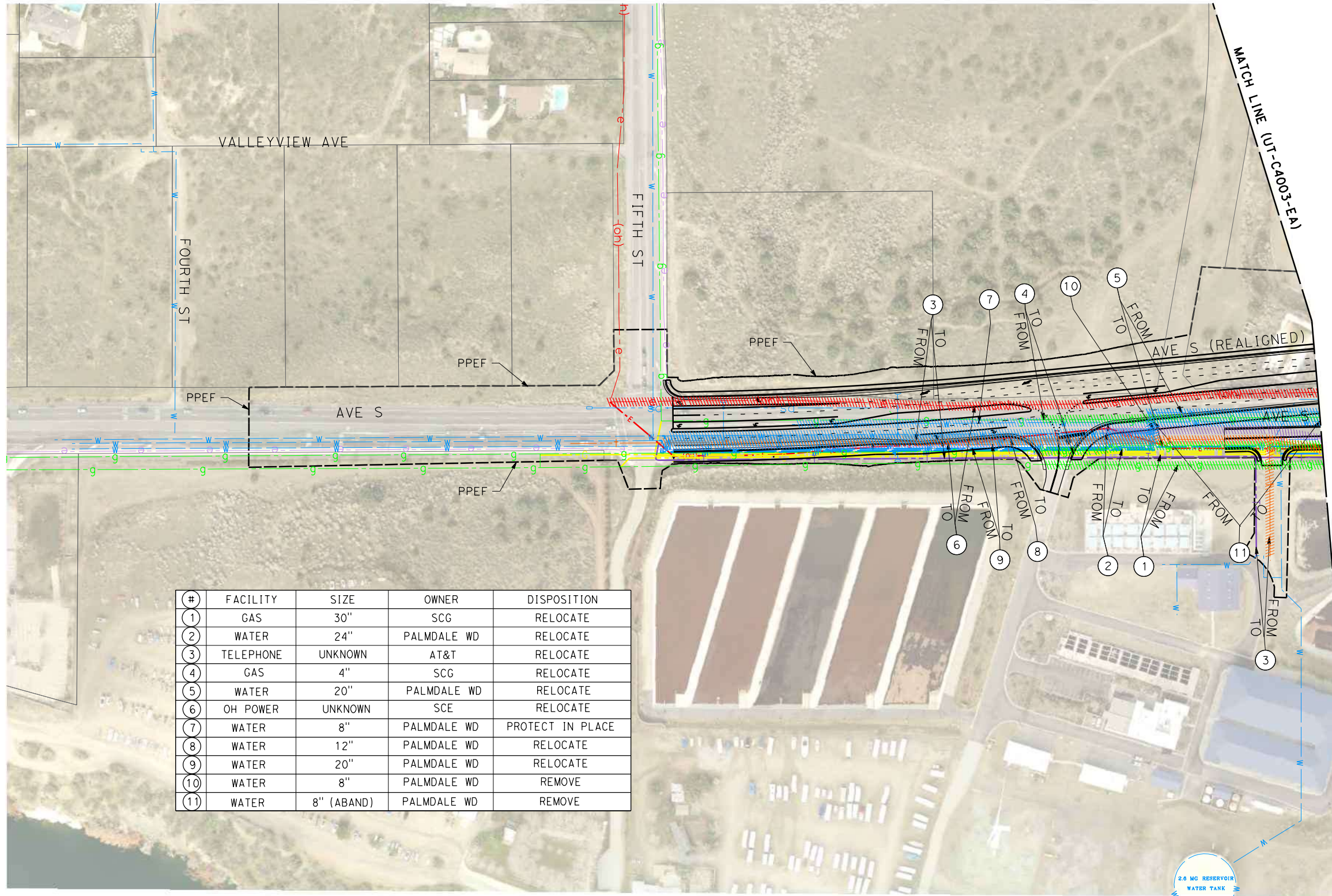
RELOCATION UTILITY PLAN
AVENUE R 2 OF 2

CONTRACT NO.
HSR14-42

DRAWING NO.
UT-C4017-EA

SCALE
AS SHOWN

SHEET NO.



#	FACILITY	SIZE	OWNER	DISPOSITION
1	GAS	30"	SCG	RELOCATE
2	WATER	24"	PALMDALE WD	RELOCATE
3	TELEPHONE	UNKNOWN	AT&T	RELOCATE
4	GAS	4"	SCG	RELOCATE
5	WATER	20"	PALMDALE WD	RELOCATE
6	OH POWER	UNKNOWN	SCE	RELOCATE
7	WATER	8"	PALMDALE WD	PROTECT IN PLACE
8	WATER	12"	PALMDALE WD	RELOCATE
9	WATER	20"	PALMDALE WD	RELOCATE
10	WATER	8"	PALMDALE WD	REMOVE
11	WATER	8" (ABAND)	PALMDALE WD	REMOVE

c:\pwworking\chsr\dms28524\PB-UT-C4018-EA.dgn

4/2/2021 9:24:30 AM

0400074

REV	DATE	BY	CHK	APP	DESCRIPTION

DESIGNED BY
C.DIMARIO
DRAWN BY
F.VASQUEZ
CHECKED BY
J.LEMA
IN CHARGE
A.RELANO
DATE
02/26/2021

**PEPD RECORD SET
ADDENDUM
SR14A/E1A/E2A**

**NOT FOR
CONSTRUCTION**



CALIFORNIA HIGH-SPEED RAIL PROJECT
PALMDALE TO BURBANK
ALIGNMENT "E1A/E2A"

RELOCATION UTILITY PLAN
AVENUE S 1 OF 2

CONTRACT NO.
HSR14-42

DRAWING NO.
UT-C4018-EA

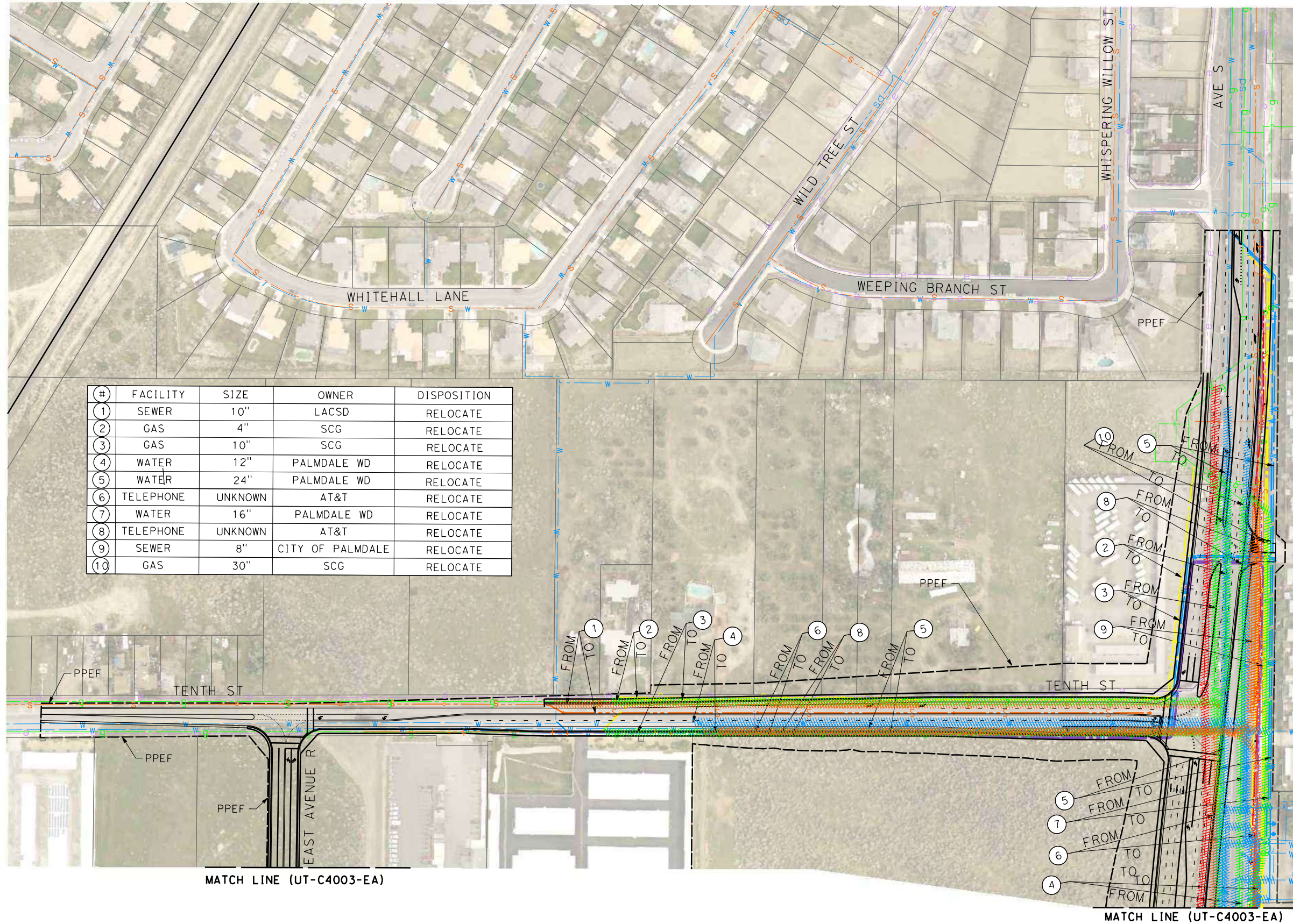
SCALE
AS SHOWN

SHEET NO.

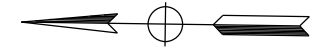
c:\pwworking\chsr\dms28524\PB-UT-C4019-EA.dgn

3/8/2021 9:01:20 AM

0400074



#	FACILITY	SIZE	OWNER	DISPOSITION
1	SEWER	10"	LACSD	RELOCATE
2	GAS	4"	SCG	RELOCATE
3	GAS	10"	SCG	RELOCATE
4	WATER	12"	PALMDALE WD	RELOCATE
5	WATER	24"	PALMDALE WD	RELOCATE
6	TELEPHONE	UNKNOWN	AT&T	RELOCATE
7	WATER	16"	PALMDALE WD	RELOCATE
8	TELEPHONE	UNKNOWN	AT&T	RELOCATE
9	SEWER	8"	CITY OF PALMDALE	RELOCATE
10	GAS	30"	SCG	RELOCATE



REV	DATE	BY	CHK	APP	DESCRIPTION

DESIGNED BY
C.DIMARIO
DRAWN BY
F.VASQUEZ
CHECKED BY
J.LEMA
IN CHARGE
A.RELANO
DATE
02/26/2021

**PEPD RECORD SET
ADDENDUM
8R14A/E1A/E2A**

**NOT FOR
CONSTRUCTION**



**CALIFORNIA HIGH-SPEED RAIL PROJECT
PALMDALE TO BURBANK**
ALIGNMENT "E1A/E2A"

RELOCATION UTILITY PLAN
AVENUE S 2 OF 2

CONTRACT NO.
HSR14-42

DRAWING NO.
UT-C4019-EA

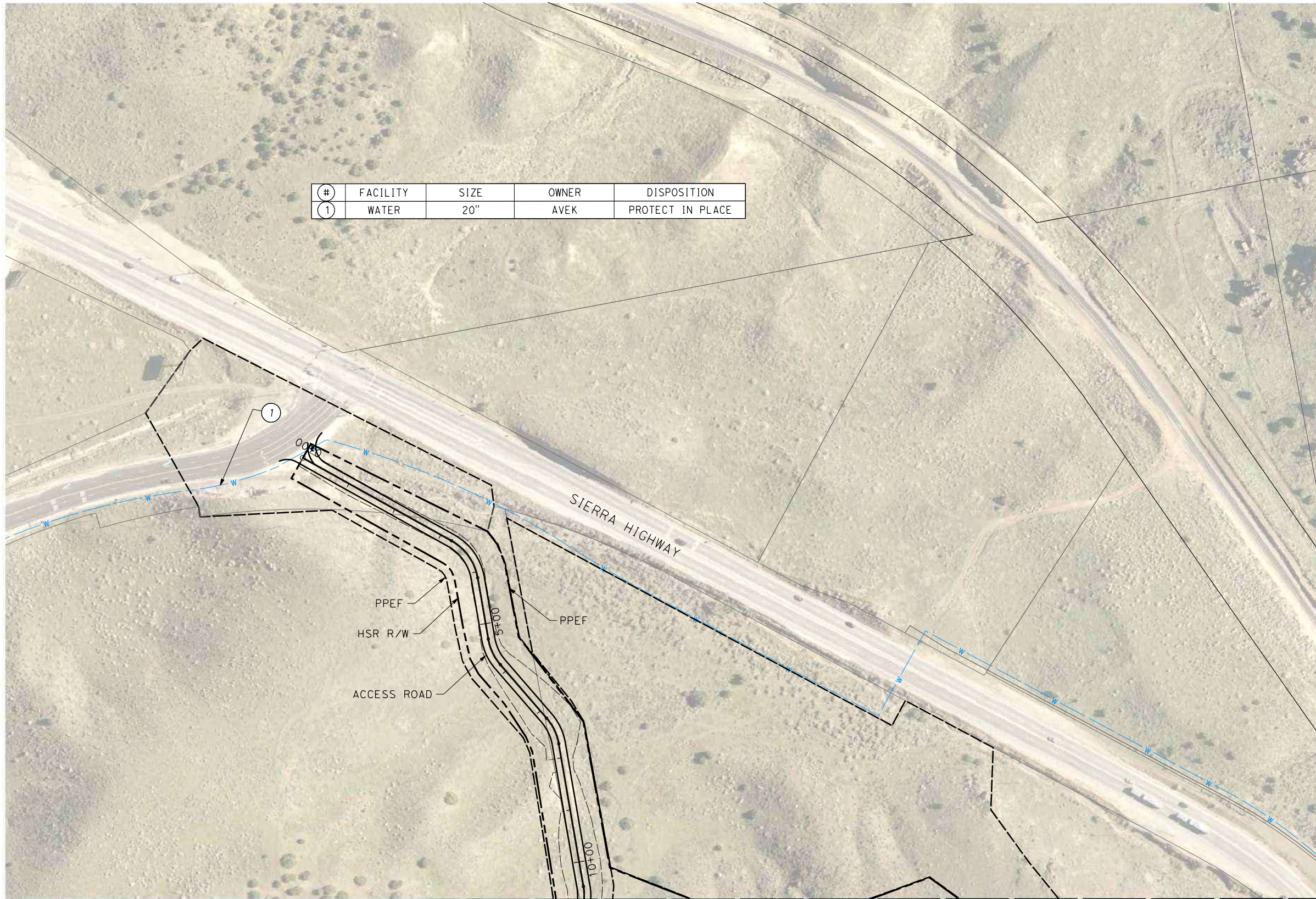
SCALE
AS SHOWN

SHEET NO.

c:\pwworking\chsr\dms28524\PB-UT-C4020-EA.dgn

3/5/2021 11:51:07 AM

0400074



#	FACILITY	SIZE	OWNER	DISPOSITION
1	WATER	20"	AVEK	PROTECT IN PLACE

MATCH LINE (UT-C4009-EA)

REV	DATE	BY	CHK	APP	DESCRIPTION

DESIGNED BY
C.DIMARIO
DRAWN BY
F.VASQUEZ
CHECKED BY
J.LEMA
IN CHARGE
A.RELANO
DATE
02/26/2021

**PEPD RECORD SET
ADDENDUM
SR14A/E1A/E2A**

**NOT FOR
CONSTRUCTION**



**CALIFORNIA HIGH-SPEED RAIL PROJECT
PALMDALE TO BURBANK**
ALIGNMENT "E1A/E2A"

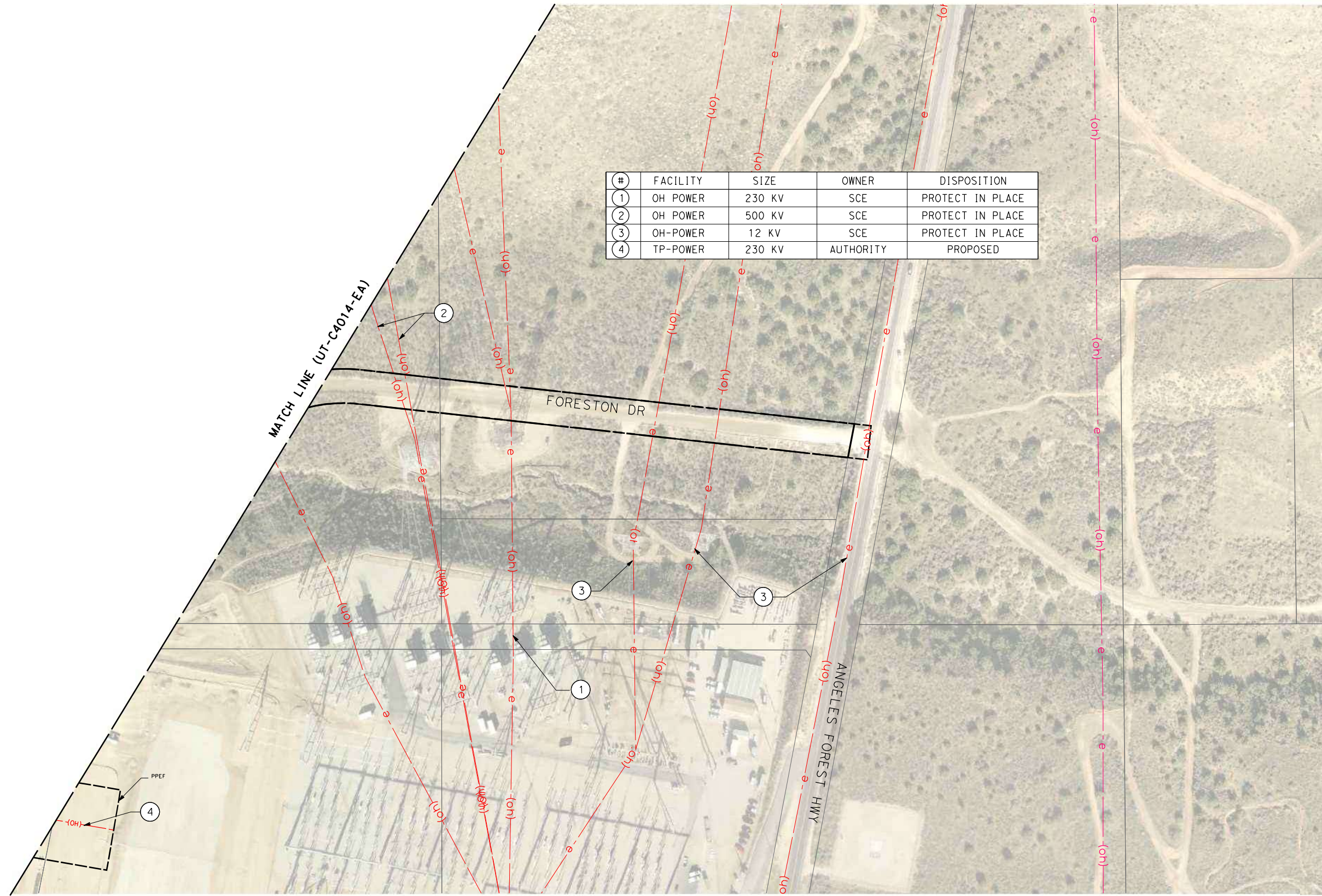
RELOCATION UTILITY PLAN
SIERRA HIGHWAY

CONTRACT NO. HSR14-42
DRAWING NO. UT-C4020-EA
SCALE AS SHOWN
SHEET NO.

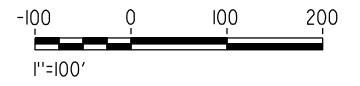
c:\pwworking\chsr\dms28524\PB-UT-C4021-EA.dgn

3/5/2021 11:51:21 AM

0400074



#	FACILITY	SIZE	OWNER	DISPOSITION
1	OH POWER	230 KV	SCE	PROTECT IN PLACE
2	OH POWER	500 KV	SCE	PROTECT IN PLACE
3	OH-POWER	12 KV	SCE	PROTECT IN PLACE
4	TP-POWER	230 KV	AUTHORITY	PROPOSED



REV	DATE	BY	CHK	APP	DESCRIPTION

DESIGNED BY
C.DIMARIO
DRAWN BY
F.VASQUEZ
CHECKED BY
J.LEMA
IN CHARGE
A.RELANO
DATE
02/26/2021

**PEPD RECORD SET
ADDENDUM
SR14A/E1A/E2A**

**NOT FOR
CONSTRUCTION**



**CALIFORNIA HIGH-SPEED RAIL PROJECT
PALMDALE TO BURBANK**
ALIGNMENT "E1A/E2A"

RELOCATION UTILITY PLAN
ANGELES FOREST HIGHWAY

CONTRACT NO.
HSR14-42

DRAWING NO.
UT-C4021-EA

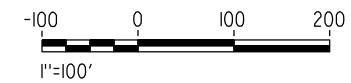
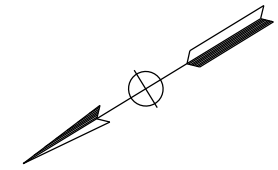
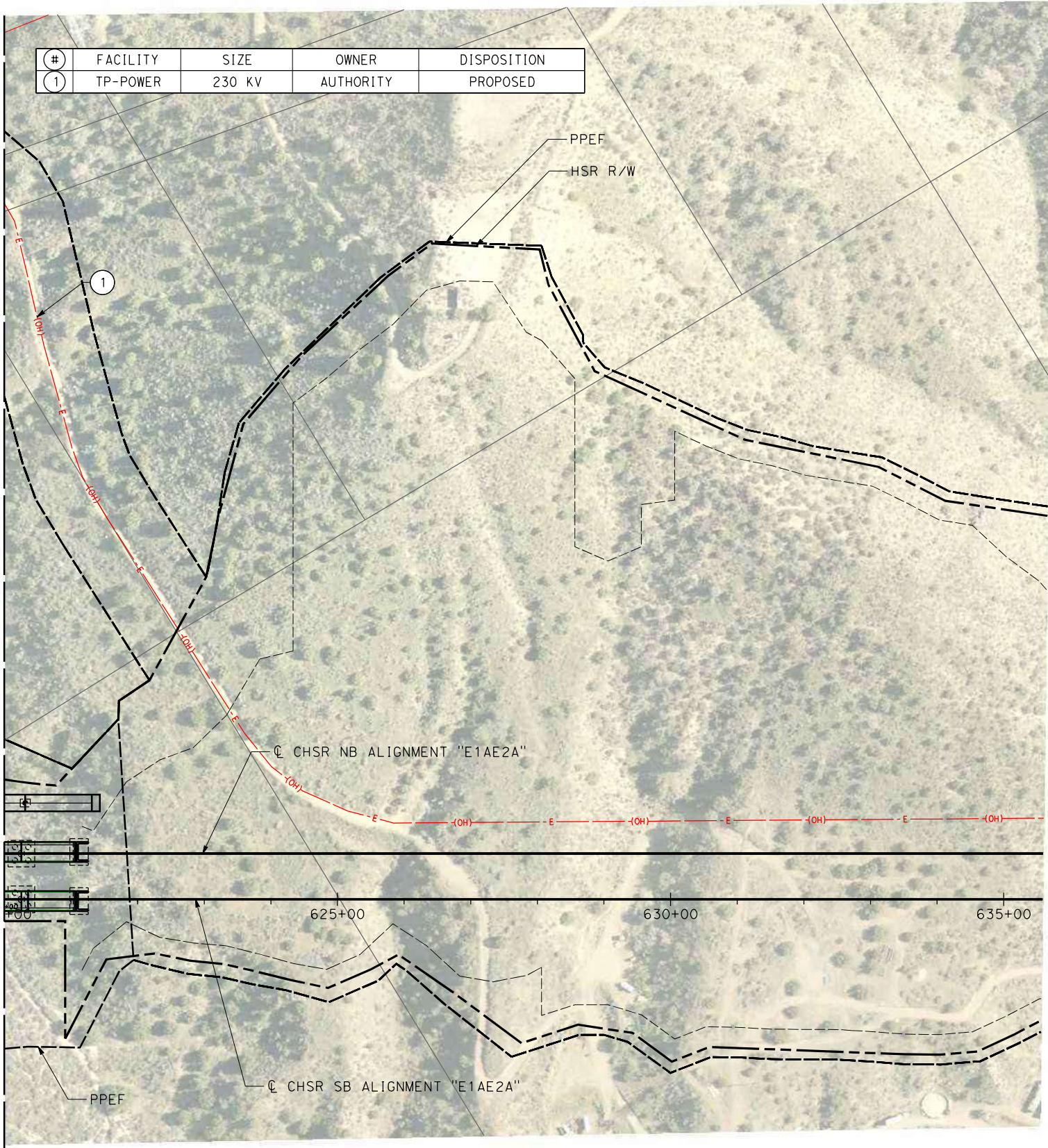
SCALE
AS SHOWN

SHEET NO.

c:\pwworking\chsr\dms28524\PB-UT-C4022-EA.dgn

3/5/2021 11:51:38 AM

0400074



REV	DATE	BY	CHK	APP	DESCRIPTION

DESIGNED BY
C.DIMARIO
DRAWN BY
F.VASQUEZ
CHECKED BY
J.LEMA
IN CHARGE
A.RELANO
DATE
02/26/2021

**PEPD RECORD SET
ADDENDUM
SR14A/E1A/E2A**

**NOT FOR
CONSTRUCTION**



**CALIFORNIA HIGH-SPEED RAIL PROJECT
PALMDALE TO BURBANK
ALIGNMENT "E1A/E2A"**

RELOCATION UTILITY PLAN
STA 620+00 TO STA 630+00

CONTRACT NO.
HSR 14-42

DRAWING NO.
UT-C4022-EA

SCALE
AS SHOWN

SHEET NO.