

California High-Speed Rail Authority

Palmdale to Burbank Project Section

Final Environmental Impact Report/Environmental Impact Statement Appendix

3.1-A Palmdale to Burbank: Footprint Mapbook

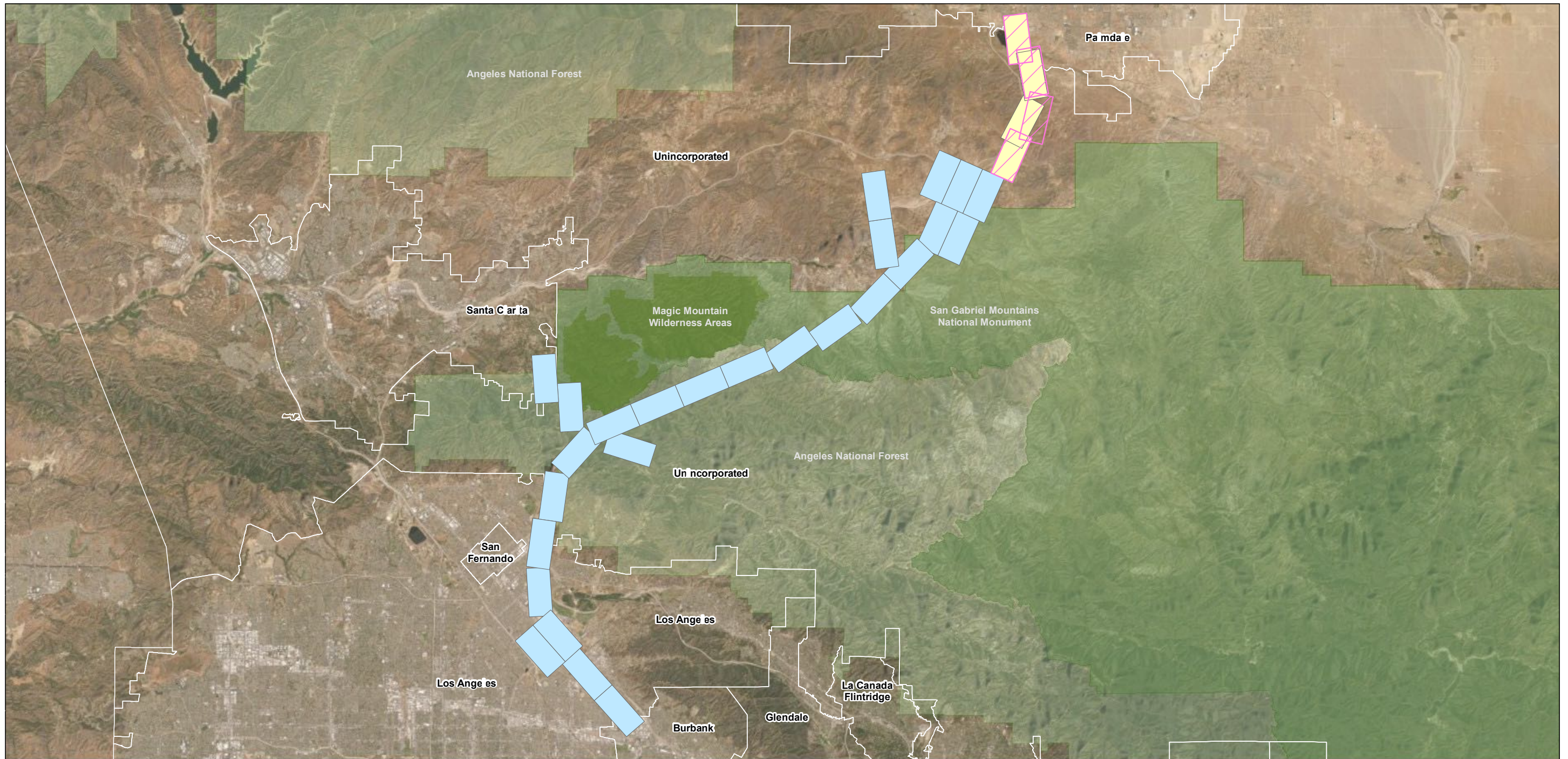
April 2024



The environmental review, consultation, and other actions required by applicable federal environmental laws for this project are being or have been carried out by the State of California pursuant to 23 U.S.C. 327 and a Memorandum of Understanding dated July 23, 2019, and executed by the Federal Railroad Administration and the State of California.

Since publication of the Palmdale to Burbank Project Section Draft Environmental Impact Report/Environmental Impact Statement (EIR/EIS), the following substantive changes have been made to this appendix to depict the project design refinement at Bee Canyon and Pacoima Wash:

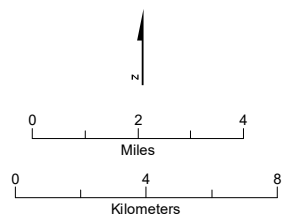
- Parcel Map Index, HSR Refined SR14, SR14A Build Alternatives
- Map 21, HSR Refined SR14 Build Alternative
- Map 22, HSR Refined SR14 Build Alternative
- Map 28, HSR Refined SR14, SR14A Build Alternatives
- Map 33, HSR Refined SR14, SR14A Build Alternatives
- Map 18, HSR SR14A Build Alternative
- Map 19, HSR SR14A Build Alternative



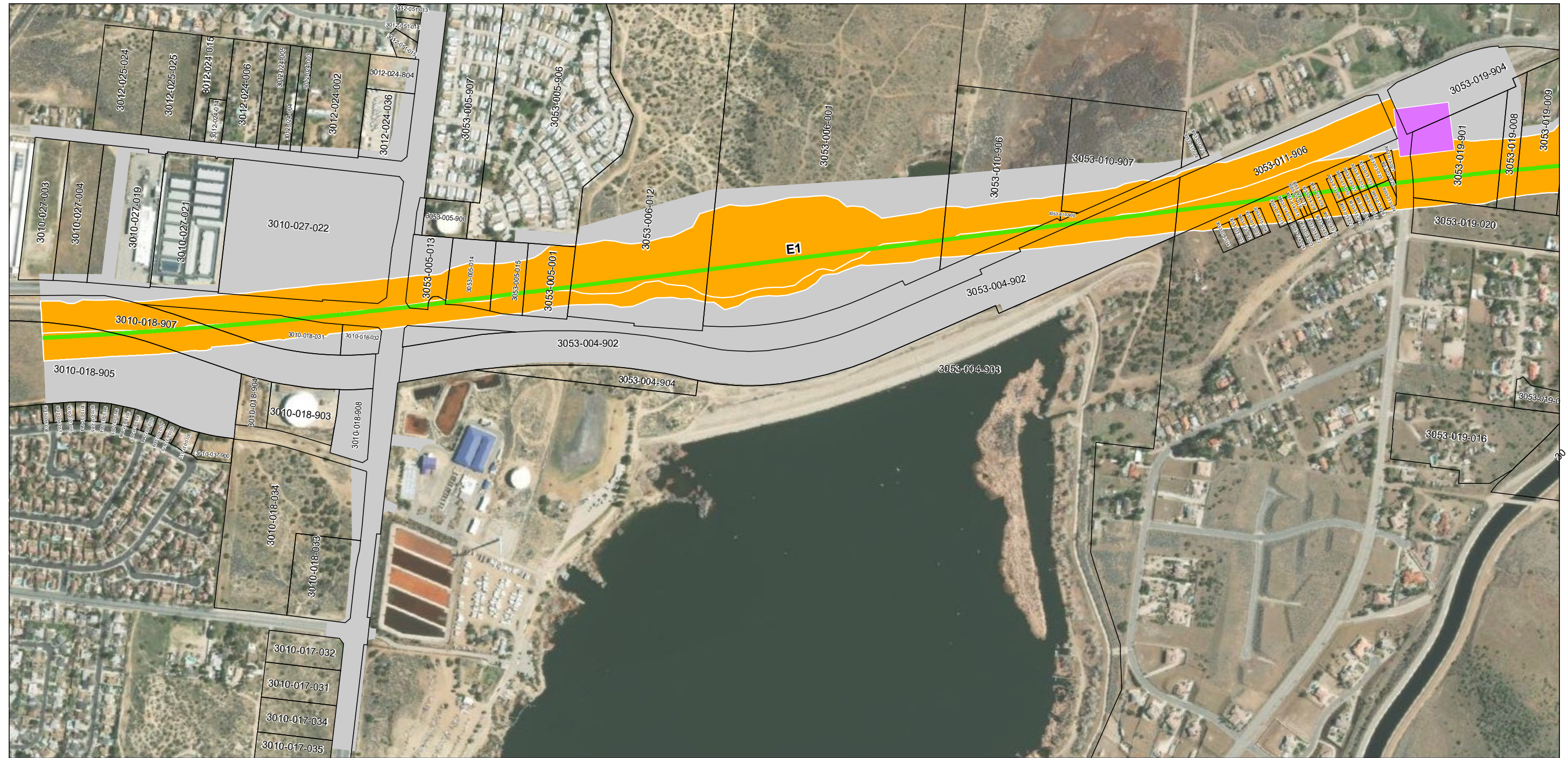
PRELIMINARY DRAFT/SUBJECT TO CHANGE - HSR ALIGNMENT IS NOT DETERMINED
 Source: Authority, 2020; Esri, 2021

October 10, 2021

- E1, E1A Footprint Mapbook Index**
- E1 Build Alternative (Maps 1-4)
 - E1, E1A Build Alternatives (Maps 5-30)
 - E1A Build Alternative (Maps 31-34)



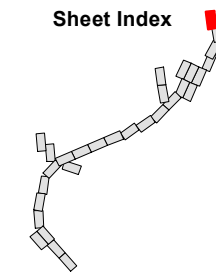
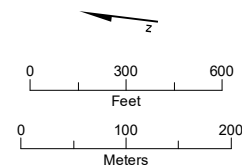
Parcel Map Index
 HSR E1, E1A Build Alternatives



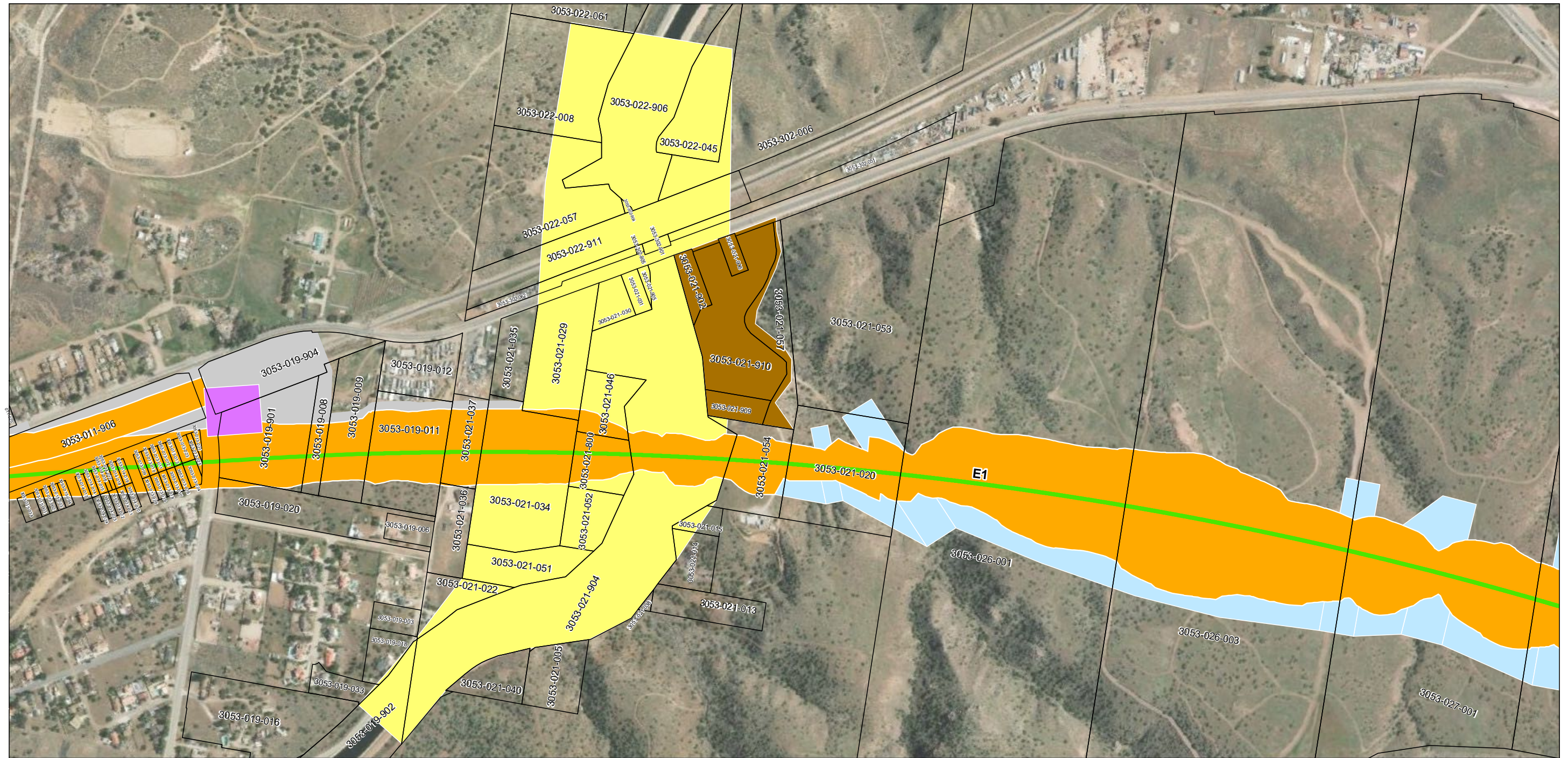
PRELIMINARY DRAFT/SUBJECT TO CHANGE - HSR ALIGNMENT IS NOT DETERMINED
Source: Authority, 2020; Esri, 2021

October 10, 2021

Parcel (APN Displayed)	Alignment by Grade Type	Project Footprint by Category Type	
HSR Station Site (permanent)	At Grade	Disposal Site	Traction Power
	At Grade Covered	Temporary	Permanent
	Cut and Cover	Permanent	Tunnel
	Elevated / Aerial Structure	Drainage Basin	Permanent
	Retained Cut / Trench	Permanent	Utility Easement
	Tunnel	Roadway	Permanent
		Permanent	
		Staging or Construction Area	
		Temporary	
		Track	
		Permanent	

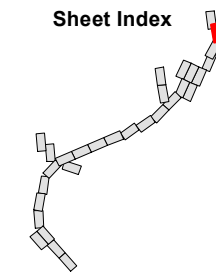
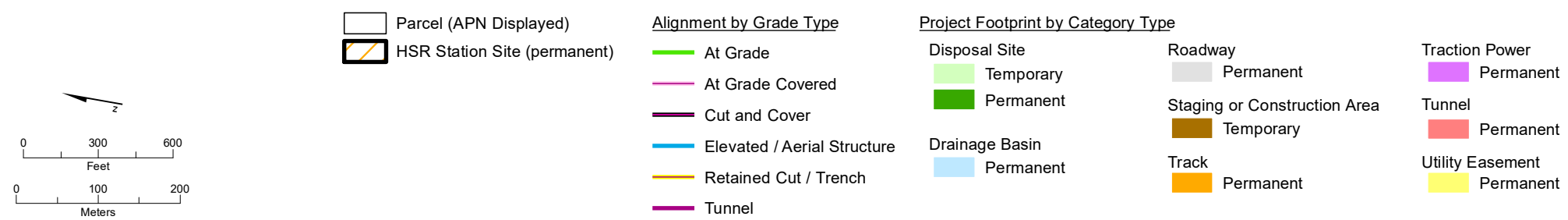


Map 1
HSR E1 Build Alternative

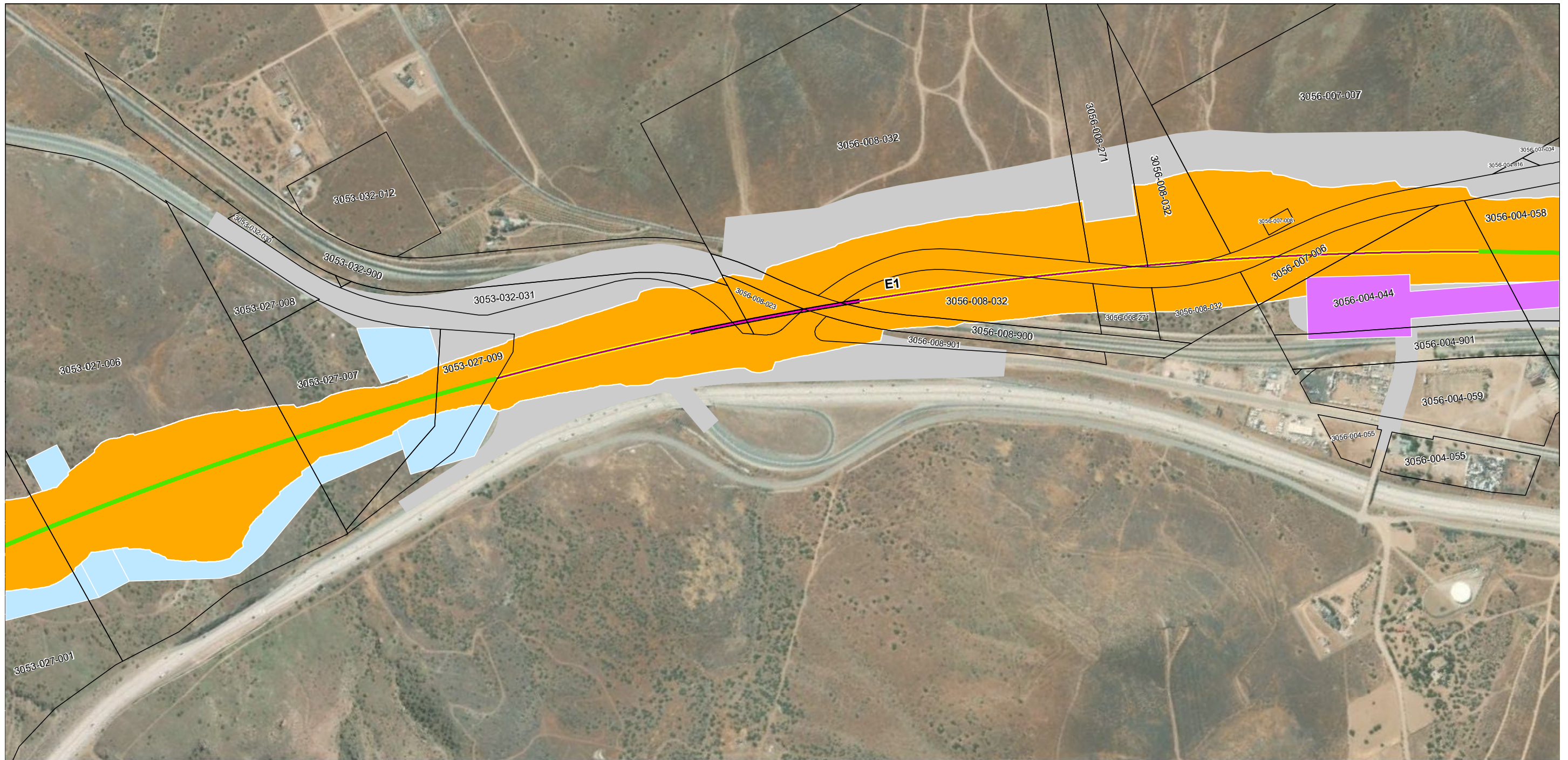


PRELIMINARY DRAFT/SUBJECT TO CHANGE - HSR ALIGNMENT IS NOT DETERMINED
Source: Authority, 2020; Esri, 2021

October 10, 2021

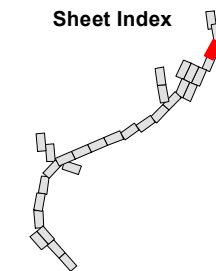
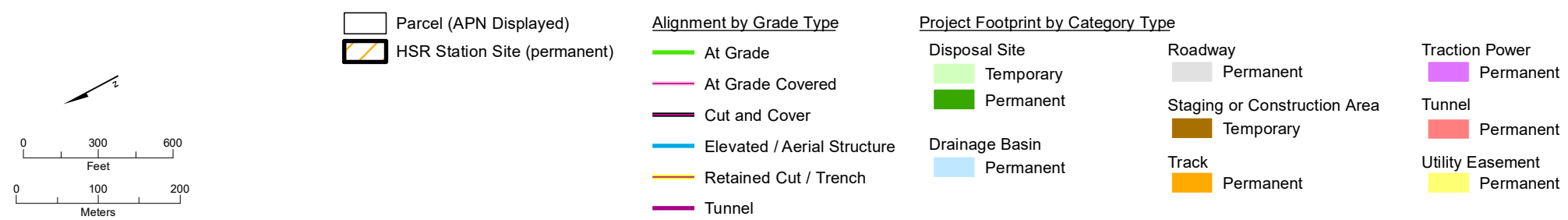


Map 2
HSR E1 Build Alternative

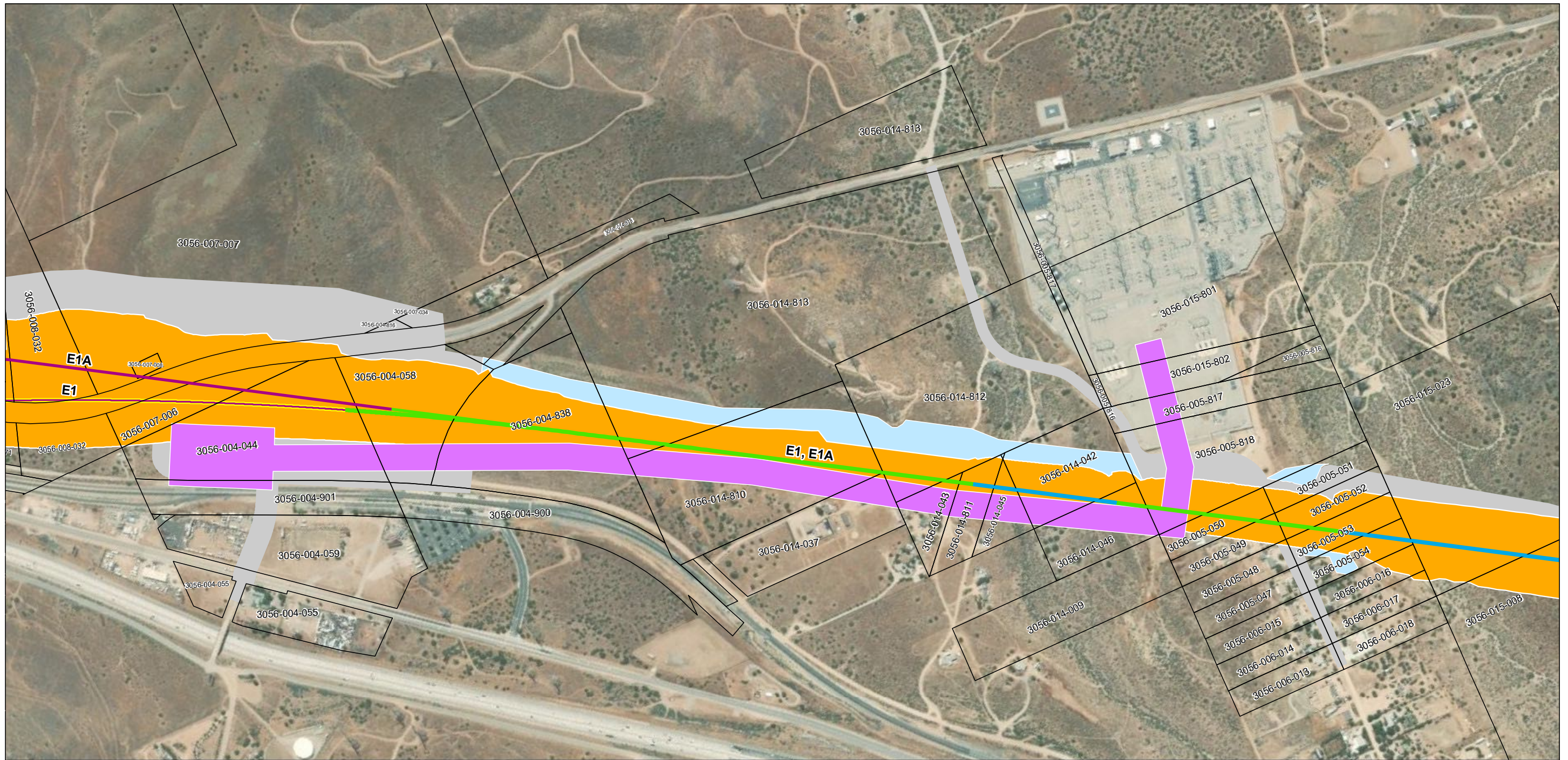


PRELIMINARY DRAFT/SUBJECT TO CHANGE - HSR ALIGNMENT IS NOT DETERMINED
Source: Authority, 2020; Esri, 2021

October 10, 2021

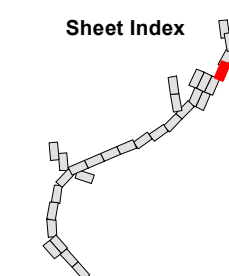
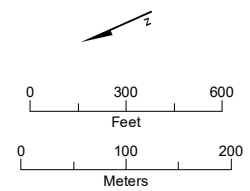
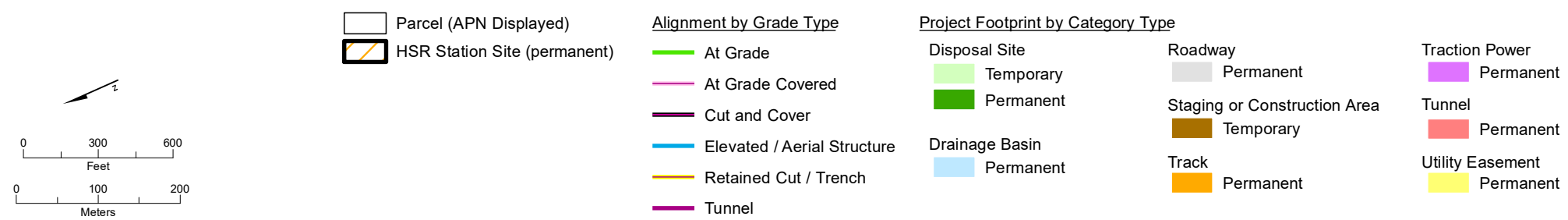


Map 3
HSR E1 Build Alternative



PRELIMINARY DRAFT/SUBJECT TO CHANGE - HSR ALIGNMENT IS NOT DETERMINED
Source: Authority, 2020; Esri, 2021

October 10, 2021


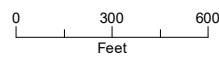
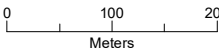

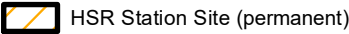


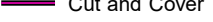
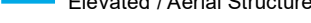
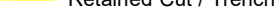

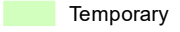
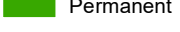




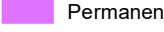
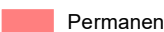
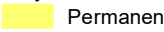


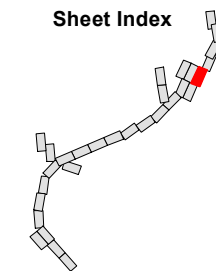
Map 4
HSR E1, E1A Build Alternatives



PRELIMINARY DRAFT/SUBJECT TO CHANGE - HSR ALIGNMENT IS NOT DETERMINED
Source: Authority, 2020; Esri, 2021

October 10, 2021

  	 Parcel (APN Displayed)  HSR Station Site (permanent)	Alignment by Grade Type  At Grade  At Grade Covered  Cut and Cover  Elevated / Aerial Structure  Retained Cut / Trench  Tunnel	Project Footprint by Category Type Disposal Site  Temporary  Permanent Drainage Basin  Permanent	Roadway  Permanent Staging or Construction Area  Temporary Track  Permanent	Traction Power  Permanent Tunnel  Permanent Utility Easement  Permanent
---	--	---	---	--	--

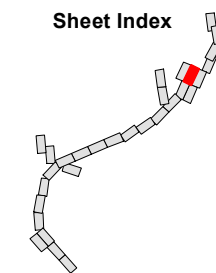
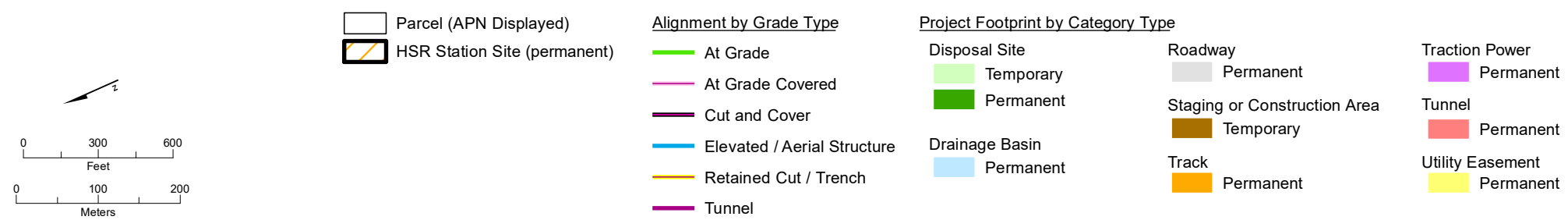


Map 5
HSR E1, E1A Build Alternatives



PRELIMINARY DRAFT/SUBJECT TO CHANGE - HSR ALIGNMENT IS NOT DETERMINED
Source: Authority, 2020; Esri, 2021

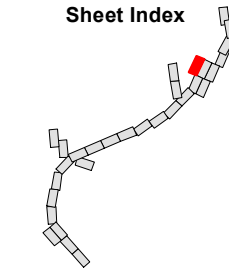
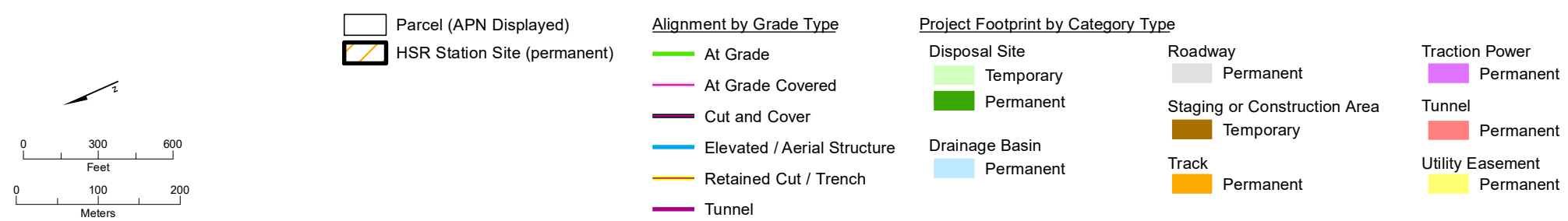
October 10, 2021



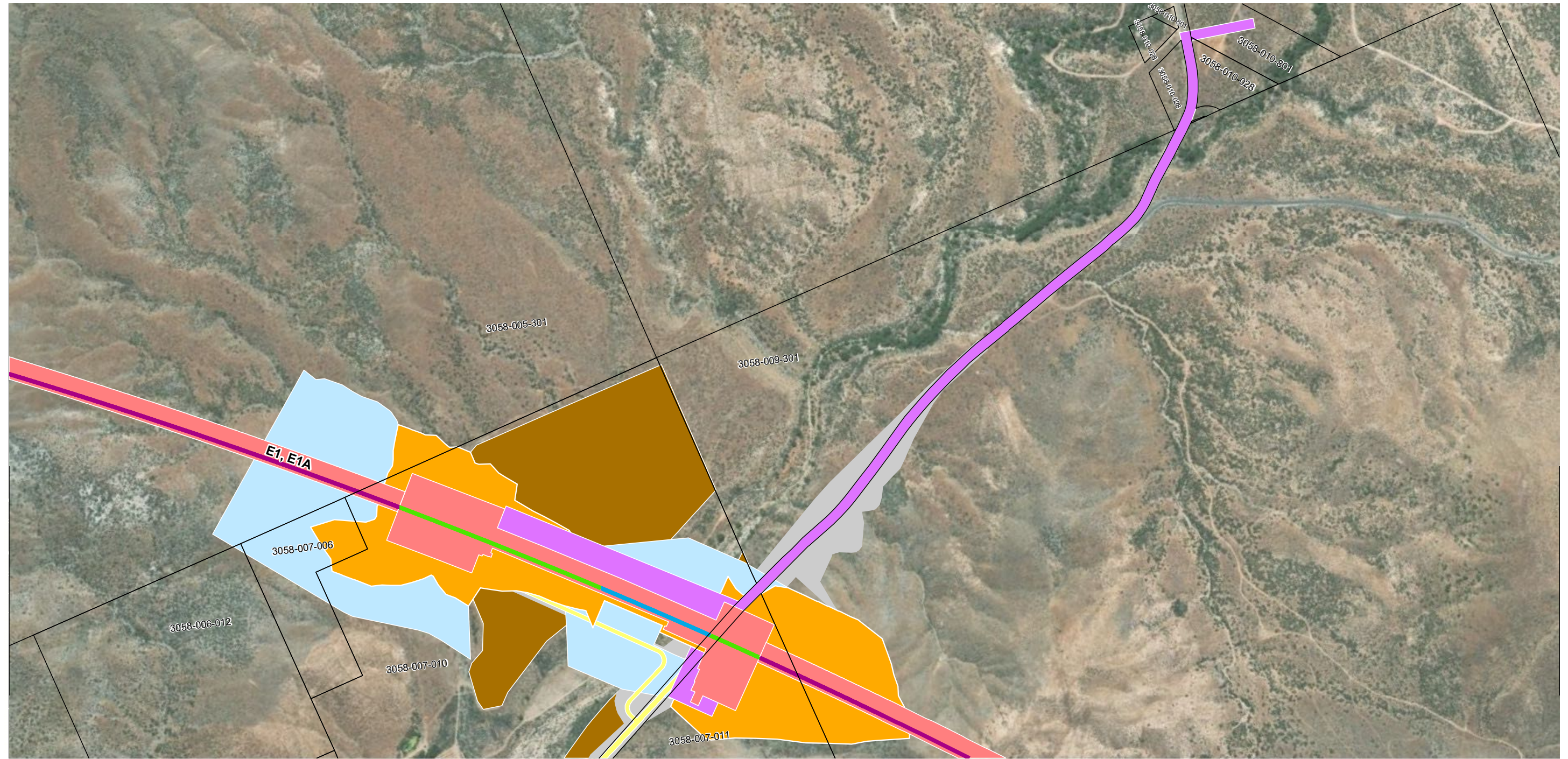


PRELIMINARY DRAFT/SUBJECT TO CHANGE - HSR ALIGNMENT IS NOT DETERMINED
Source: Authority, 2020; Esri, 2021

October 10, 2021



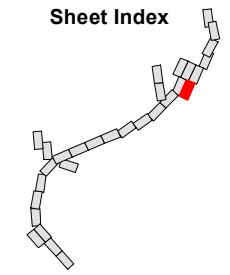
Map 7
HSR E1, E1A Build Alternatives



PRELIMINARY DRAFT/SUBJECT TO CHANGE - HSR ALIGNMENT IS NOT DETERMINED
Source: Authority, 2020; Esri, 2021

October 10, 2021

 	Parcel (APN Displayed) HSR Station Site (permanent)	Alignment by Grade Type At Grade At Grade Covered Cut and Cover Elevated / Aerial Structure Retained Cut / Trench Tunnel	Project Footprint by Category Type Disposal Site Temporary Permanent Drainage Basin Permanent	Roadway Permanent Staging or Construction Area Temporary Track Permanent	Traction Power Permanent Tunnel Permanent Utility Easement Permanent
------	--	---	---	--	--

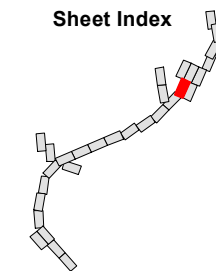
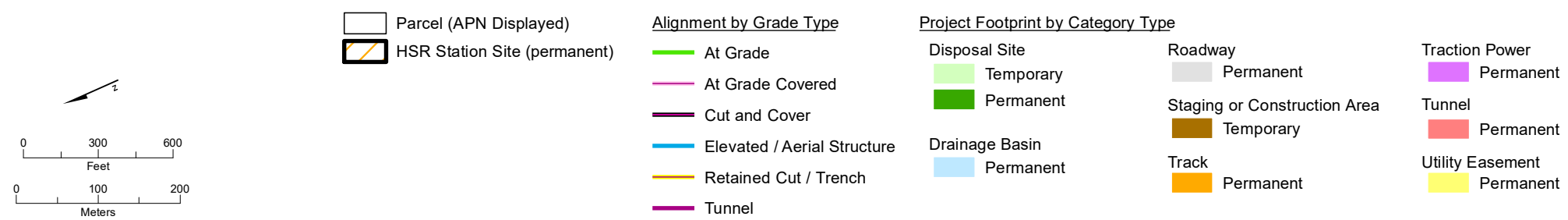


Map 8
HSR E1, E1A Build Alternatives

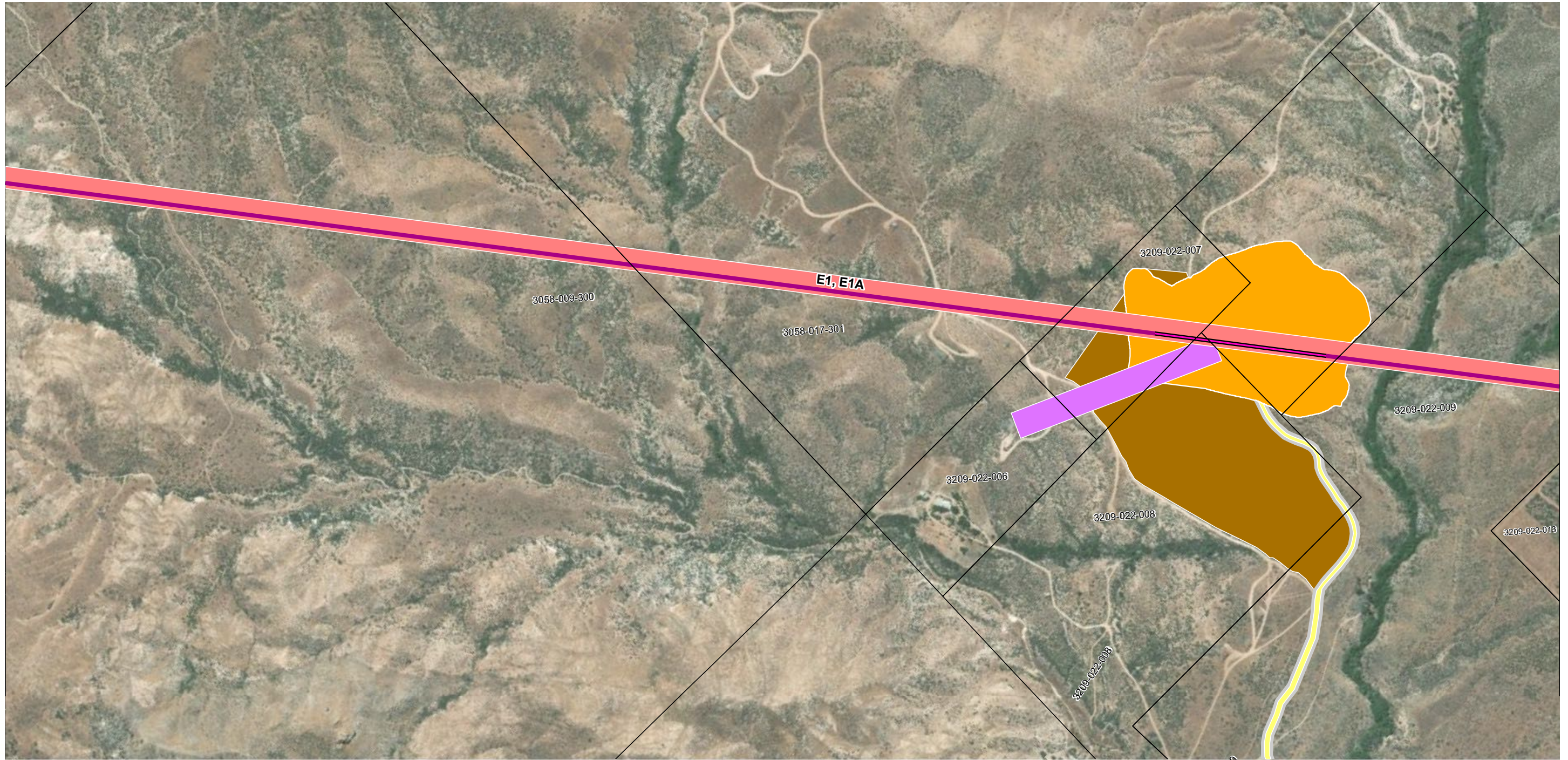


PRELIMINARY DRAFT/SUBJECT TO CHANGE - HSR ALIGNMENT IS NOT DETERMINED
Source: Authority, 2020; Esri, 2021

October 10, 2021


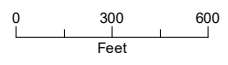
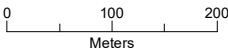

















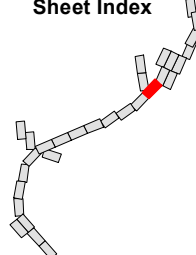


Map 9
HSR E1, E1A Build Alternatives



PRELIMINARY DRAFT/SUBJECT TO CHANGE - HSR ALIGNMENT IS NOT DETERMINED
 Source: Authority, 2020; Esri, 2021

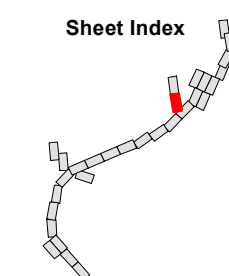
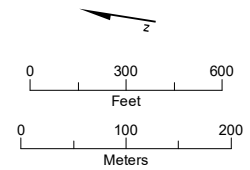
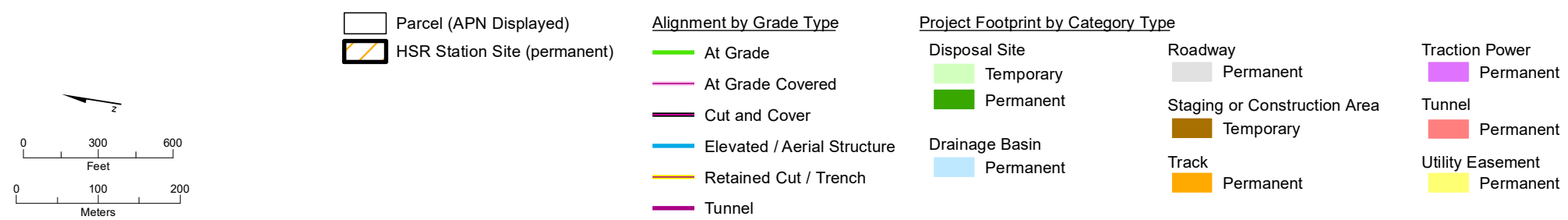
October 10, 2021

  	 Parcel (APN Displayed)  HSR Station Site (permanent)	Alignment by Grade Type  At Grade  At Grade Covered  Cut and Cover  Elevated / Aerial Structure  Retained Cut / Trench  Tunnel	Project Footprint by Category Type Disposal Site  Temporary  Permanent Drainage Basin  Permanent	Roadway  Permanent Staging or Construction Area  Temporary Track  Permanent	Traction Power  Permanent Tunnel  Permanent Utility Easement  Permanent	Sheet Index 
---	--	---	---	--	--	---



PRELIMINARY DRAFT/SUBJECT TO CHANGE - HSR ALIGNMENT IS NOT DETERMINED
Source: Authority, 2020; Esri, 2021

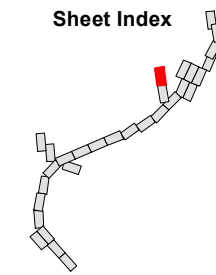
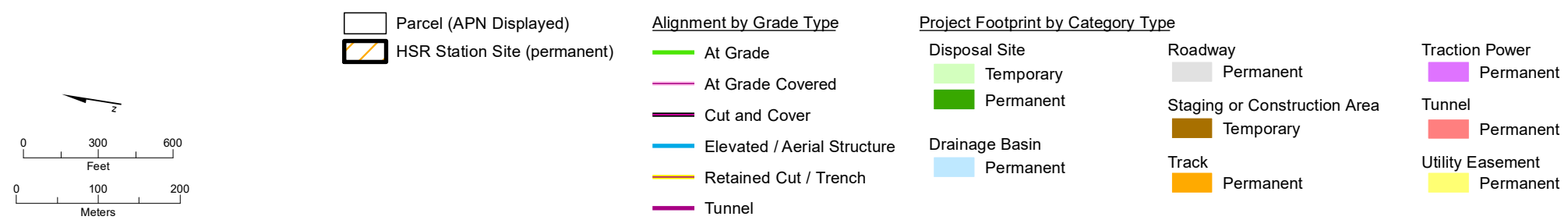
October 10, 2021



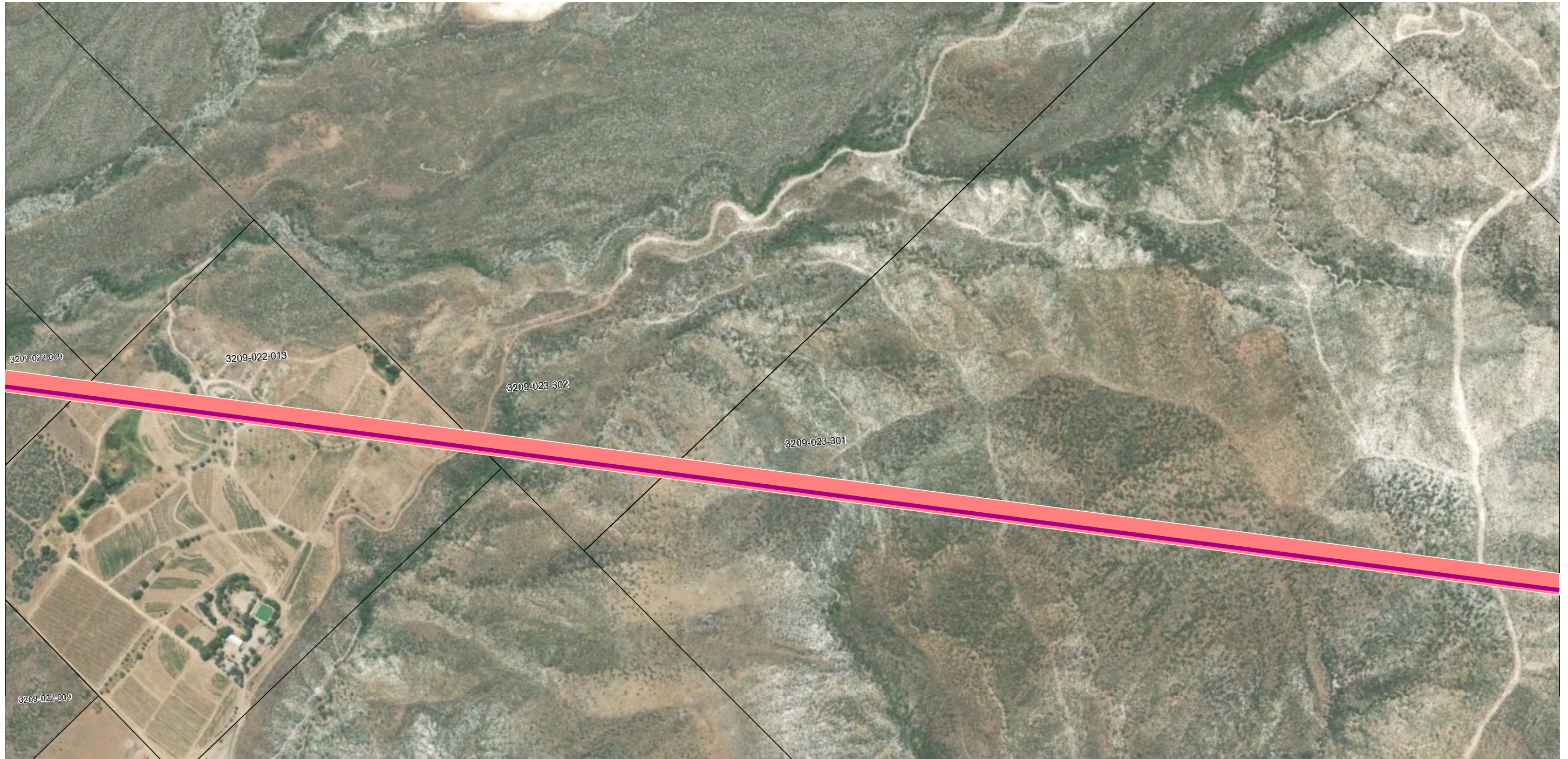


PRELIMINARY DRAFT/SUBJECT TO CHANGE - HSR ALIGNMENT IS NOT DETERMINED
Source: Authority, 2020; Esri, 2021

October 10, 2021



Map 12
HSR E1, E1A Build Alternatives



PRELIMINARY DRAFT/SUBJECT TO CHANGE - HSR ALIGNMENT IS NOT DETERMINED
 Source: Authority, 2020; Esri, 2021

October 10, 2021

 	Parcel (APN Displayed) HSR Station Site (permanent)	Alignment by Grade Type At Grade At Grade Covered Cut and Cover Elevated / Aerial Structure Retained Cut / Trench Tunnel	Project Footprint by Category Type Disposal Site Temporary Permanent Drainage Basin Permanent	Roadway Permanent Staging or Construction Area Temporary Track Permanent	Traction Power Permanent Tunnel Permanent Utility Easement Permanent	Sheet Index
	<p style="text-align: right;">Map 13 HSR E1, E1A Build Alternatives</p>					



PRELIMINARY DRAFT/SUBJECT TO CHANGE - HSR ALIGNMENT IS NOT DETERMINED
 Source: Authority, 2020; Esri, 2021

October 10, 2021

0 300 600
Feet

0 100 200
Meters

Parcel (APN Displayed)

Parcel (APN Displayed)

HSR Station Site (permanent)

Alignment by Grade Type

At Grade

At Grade Covered

Cut and Cover

Elevated / Aerial Structure

Retained Cut / Trench

Tunnel

Project Footprint by Category Type

Disposal Site

Temporary

Permanent

Drainage Basin

Permanent

Roadway

Permanent

Staging or Construction Area

Temporary

Track

Permanent

Traction Power

Permanent

Tunnel

Permanent

Utility Easement

Permanent

Sheet Index



PRELIMINARY DRAFT/SUBJECT TO CHANGE - HSR ALIGNMENT IS NOT DETERMINED
 Source: Authority, 2020; Esri, 2021

October 10, 2021

 	Parcel (APN Displayed) HSR Station Site (permanent)	Alignment by Grade Type At Grade At Grade Covered Cut and Cover Elevated / Aerial Structure Retained Cut / Trench Tunnel	Project Footprint by Category Type Disposal Site Temporary Permanent Drainage Basin Permanent	Roadway Permanent Staging or Construction Area Temporary Track Permanent	Traction Power Permanent Tunnel Permanent Utility Easement Permanent	Sheet Index
	<p style="text-align: right;">Map 15 HSR E1, E1A Build Alternatives</p>					



PRELIMINARY DRAFT/SUBJECT TO CHANGE - HSR ALIGNMENT IS NOT DETERMINED
 Source: Authority, 2020; Esri, 2021

October 10, 2021

0 300 600
Feet

0 100 200
Meters

Parcel (APN Displayed)

Parcel (APN Displayed)

HSR Station Site (permanent)

Alignment by Grade Type

At Grade

At Grade Covered

Cut and Cover

Elevated / Aerial Structure

Retained Cut / Trench

Tunnel

Project Footprint by Category Type

Disposal Site

Temporary

Permanent

Drainage Basin

Permanent

Roadway

Permanent

Staging or Construction Area

Temporary

Track

Permanent

Traction Power

Permanent

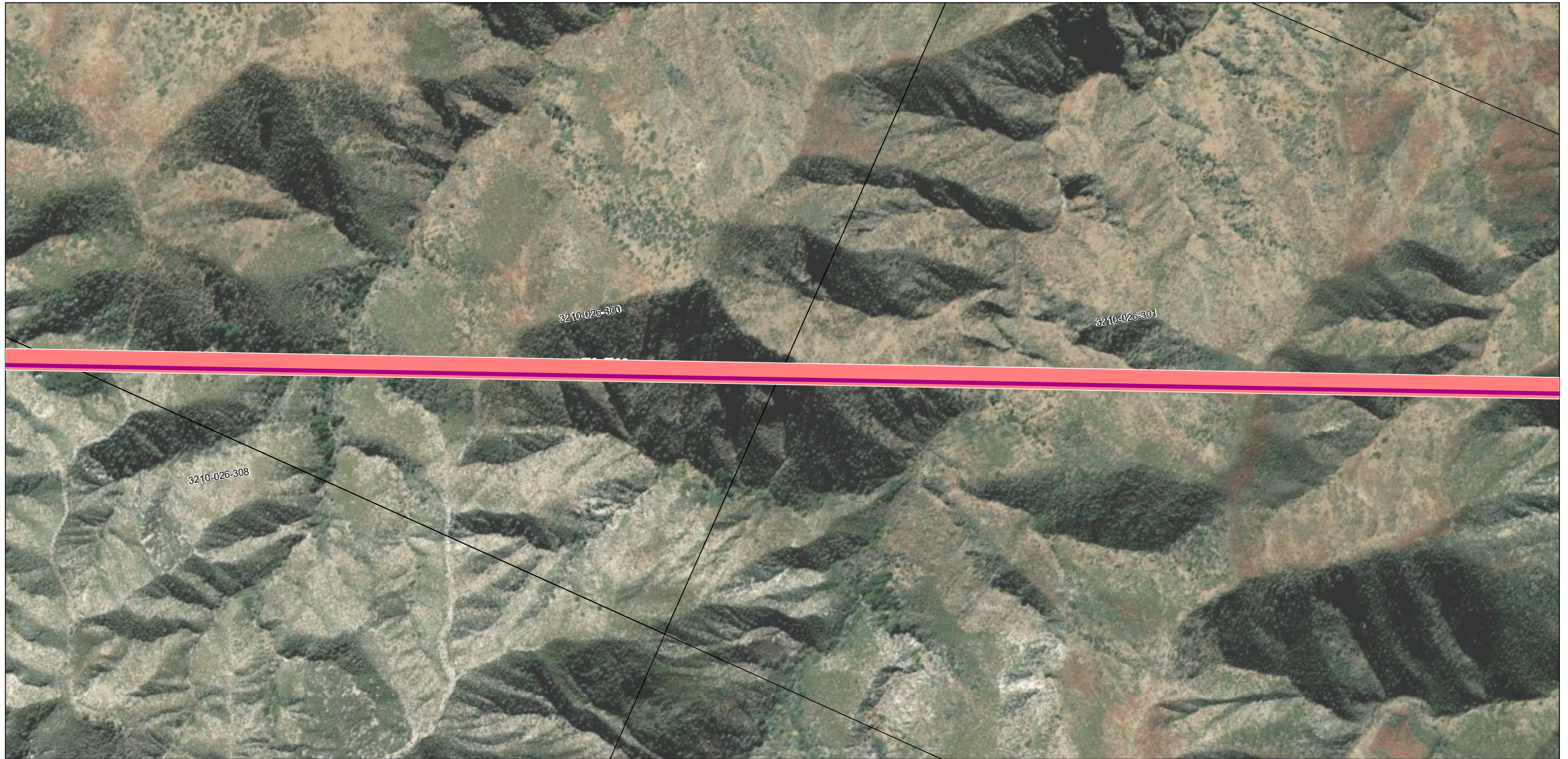
Tunnel

Permanent

Utility Easement

Permanent

Sheet Index



PRELIMINARY DRAFT/SUBJECT TO CHANGE - HSR ALIGNMENT IS NOT DETERMINED
 Source: Authority, 2020; Esri, 2021

October 10, 2021

0 300 600
Feet

0 100 200
Meters

Parcel (APN Displayed)

Parcel (APN Displayed)

HSR Station Site (permanent)

Alignment by Grade Type

At Grade

At Grade Covered

Cut and Cover

Elevated / Aerial Structure

Retained Cut / Trench

Tunnel

Project Footprint by Category Type

Disposal Site

Temporary

Permanent

Drainage Basin

Permanent

Roadway

Permanent

Staging or Construction Area

Temporary

Track

Permanent

Traction Power

Permanent

Tunnel

Permanent

Utility Easement

Permanent

Sheet Index



PRELIMINARY DRAFT/SUBJECT TO CHANGE - HSR ALIGNMENT IS NOT DETERMINED
Source: Authority, 2020; Esri, 2021

October 10, 2021

0 300 600
Feet

0 100 200
Meters

Parcel (APN Displayed)

Parcel (APN Displayed)

HSR Station Site (permanent)

Alignment by Grade Type

At Grade

At Grade Covered

Cut and Cover

Elevated / Aerial Structure

Retained Cut / Trench

Tunnel

Project Footprint by Category Type

Disposal Site

Temporary

Permanent

Drainage Basin

Permanent

Roadway

Permanent

Staging or Construction Area

Temporary

Track

Permanent

Traction Power

Permanent

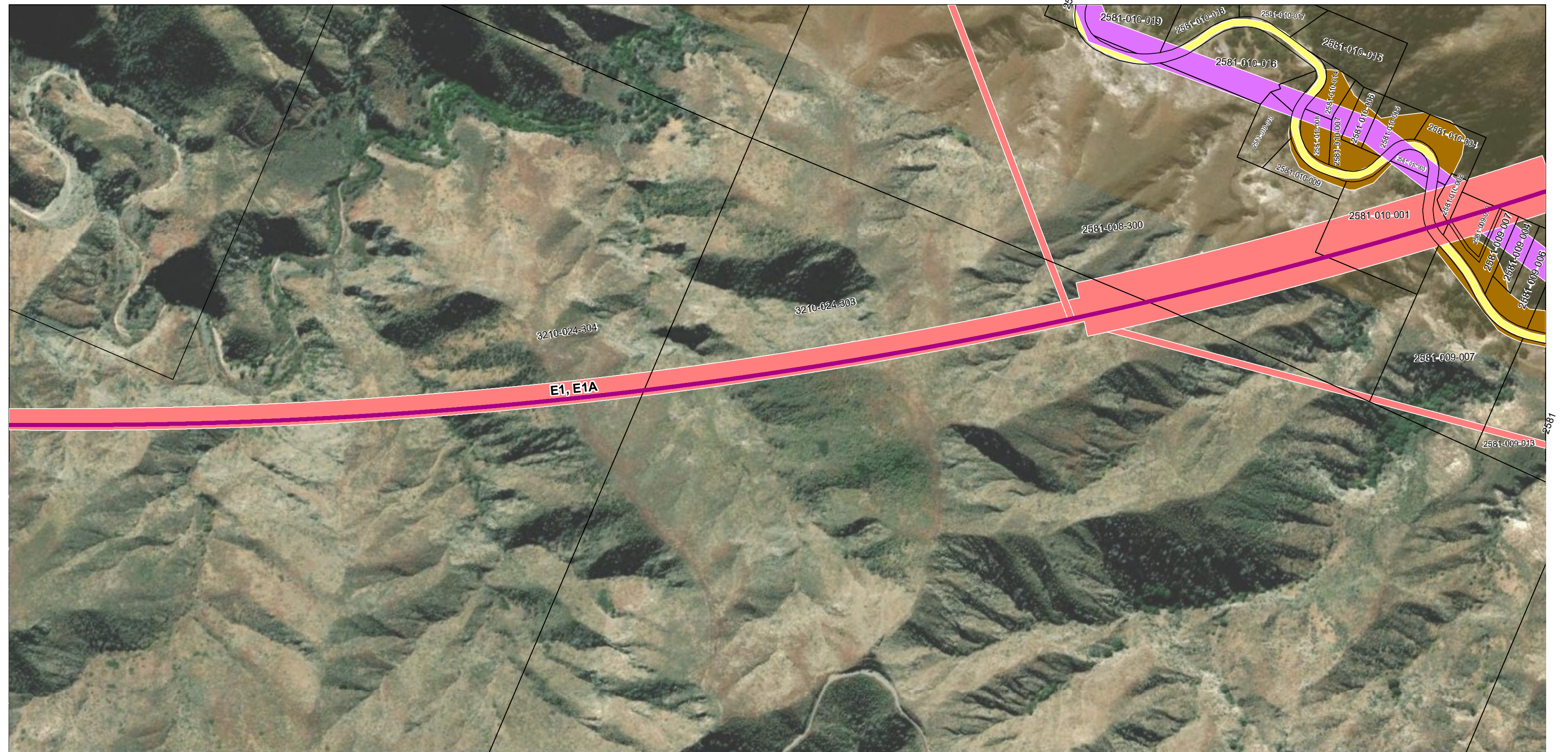
Tunnel

Permanent

Utility Easement

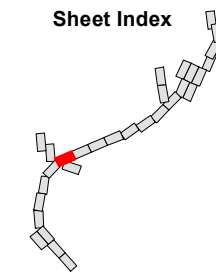
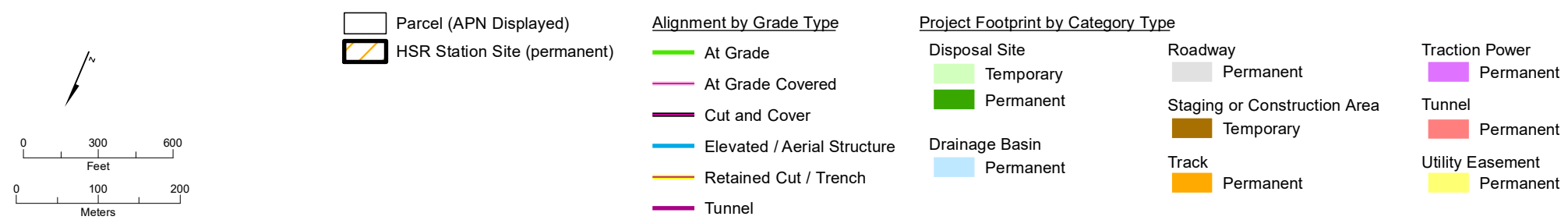
Permanent

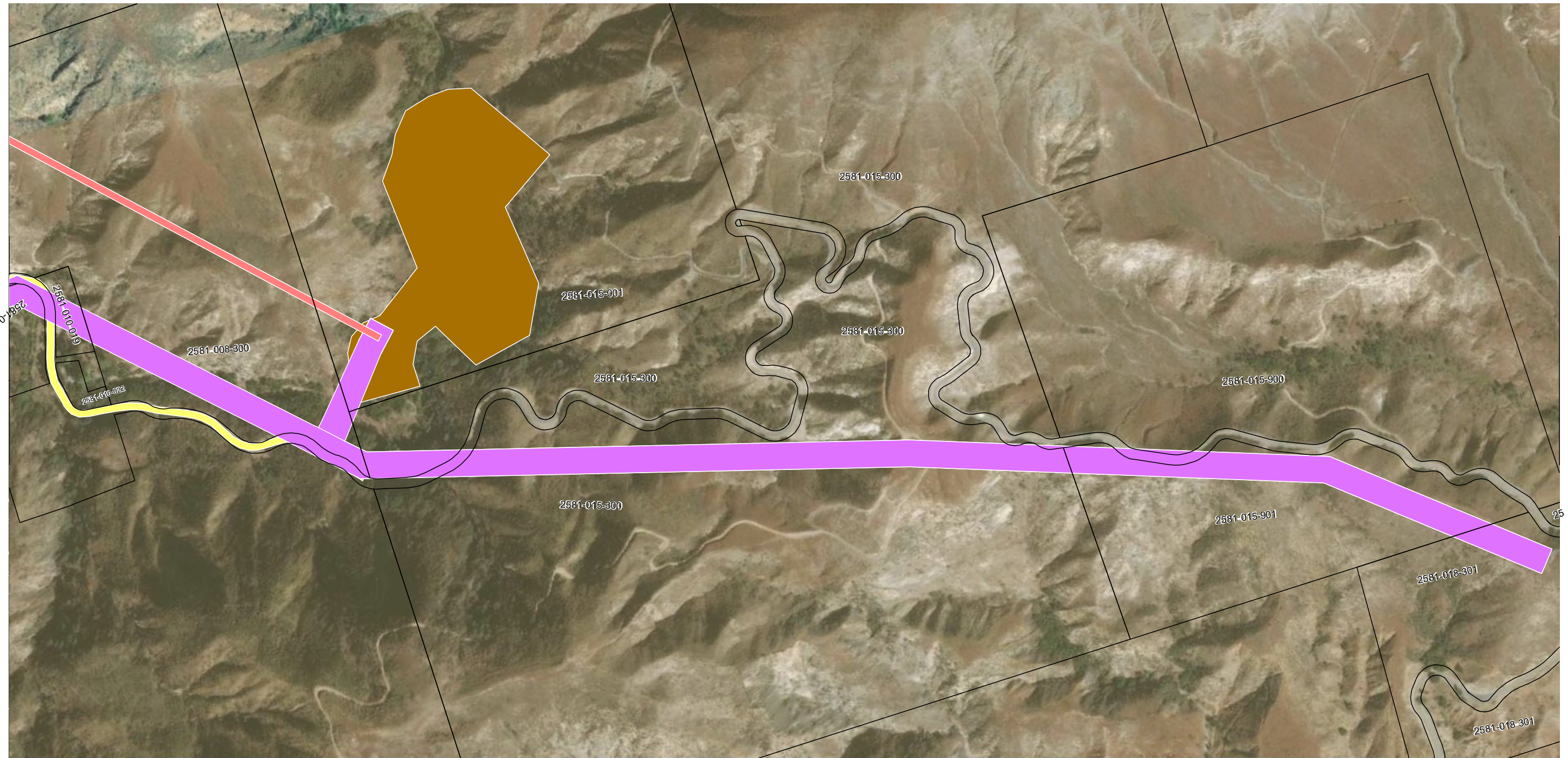
Sheet Index



PRELIMINARY DRAFT/SUBJECT TO CHANGE - HSR ALIGNMENT IS NOT DETERMINED
Source: Authority, 2020; Esri, 2021

October 10, 2021





PRELIMINARY DRAFT/SUBJECT TO CHANGE - HSR ALIGNMENT IS NOT DETERMINED
Source: Authority, 2020; Esri, 2021


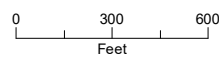
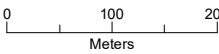

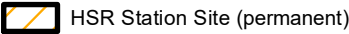










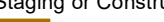




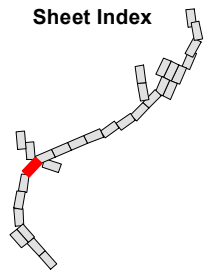
October 10, 2021

 	Parcel (APN Displayed) HSR Station Site (permanent)	Alignment by Grade Type At Grade At Grade Covered Cut and Cover Elevated / Aerial Structure Retained Cut / Trench Tunnel	Project Footprint by Category Type Disposal Site Temporary Permanent Drainage Basin Permanent	Roadway Permanent Staging or Construction Area Temporary Track Permanent	Traction Power Permanent Tunnel Permanent Utility Easement Permanent	Sheet Index
	Map 20 HSR E1, E1A Build Alternatives					

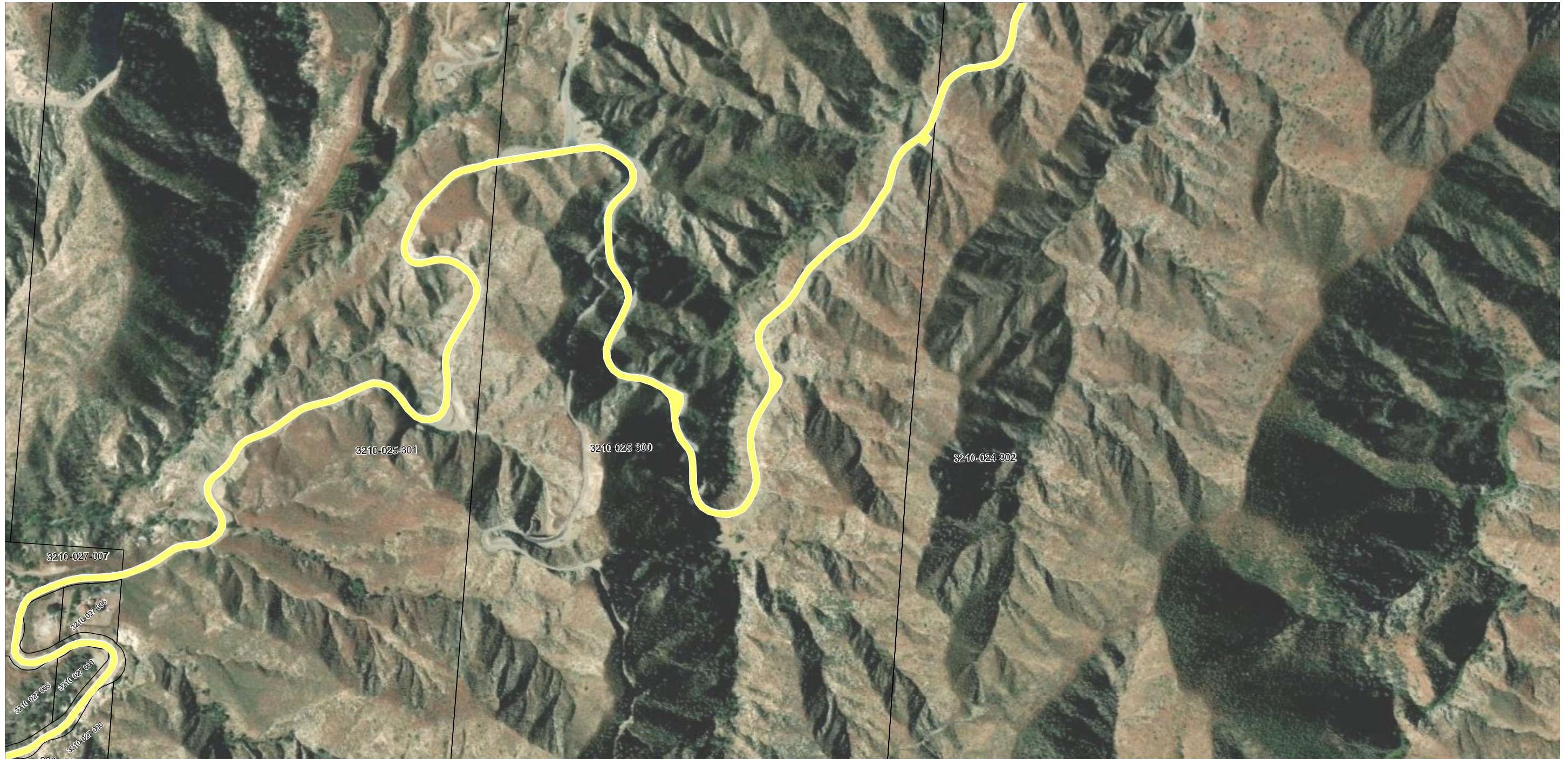


PRELIMINARY DRAFT/SUBJECT TO CHANGE - HSR ALIGNMENT IS NOT DETERMINED
Source: Authority, 2020; Esri, 2021

October 10, 2021

  	 Parcel (APN Displayed)  HSR Station Site (permanent)	Alignment by Grade Type  At Grade  At Grade Covered  Cut and Cover  Elevated / Aerial Structure  Retained Cut / Trench  Tunnel	Project Footprint by Category Type Disposal Site  Temporary  Permanent Drainage Basin  Permanent	Roadway  Permanent Staging or Construction Area  Temporary Track  Permanent	Traction Power  Permanent Tunnel  Permanent Utility Easement  Permanent	Sheet Index 
---	--	---	---	--	--	---

Map 21
HSR E1, E1A Build Alternatives



PRELIMINARY DRAWING - SUBJECT TO CHANGE - HSR ALIGNMENT IS NOT DETERMINED
Source: Authority, 2020; Esri, 2021

October 10, 2021

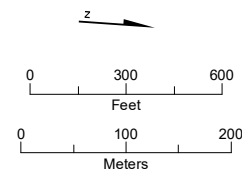
- Parcel (APN Displayed)
- HSR Station Site (permanent)

- Alignment by Grade Type**
- At Grade
 - At Grade Covered
 - Cut and Cover
 - Elevated / Aerial Structure
 - Retained Cut / Trench
 - Tunnel

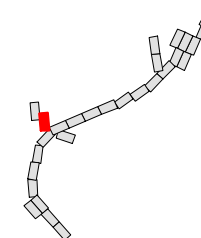
- Project Footprint by Category Type**
- Disposal Site**
- Temporary
 - Permanent
- Drainage Basin**
- Permanent

- Roadway**
- Permanent
- Staging or Construction Area**
- Temporary
- Track**
- Permanent

- Traction Power**
- Permanent
- Tunnel**
- Permanent
- Utility Easement**
- Permanent



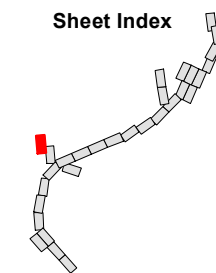
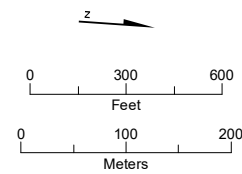
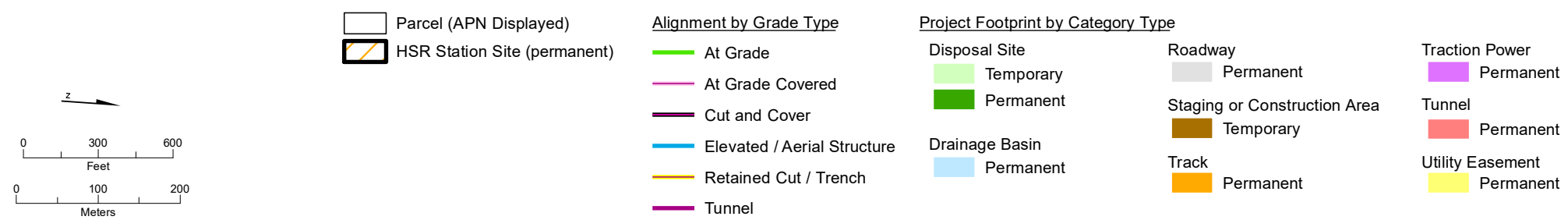
Sheet Index





PRELIMINARY DRAFT/SUBJECT TO CHANGE - HSR ALIGNMENT IS NOT DETERMINED
Source: Authority, 2020; Esri, 2021

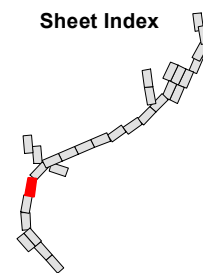
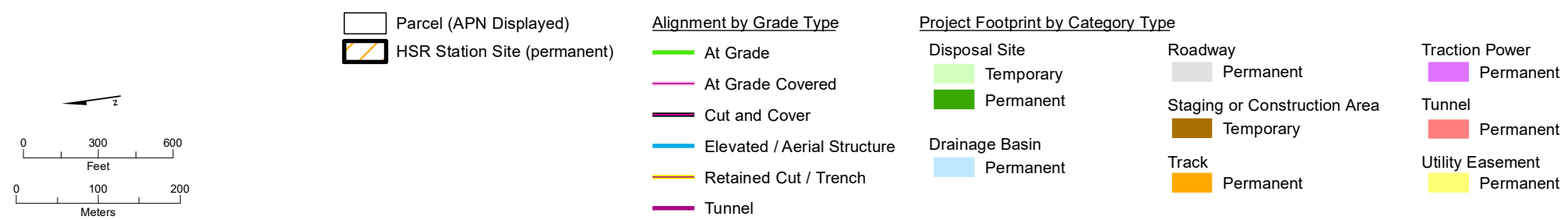
October 10, 2021

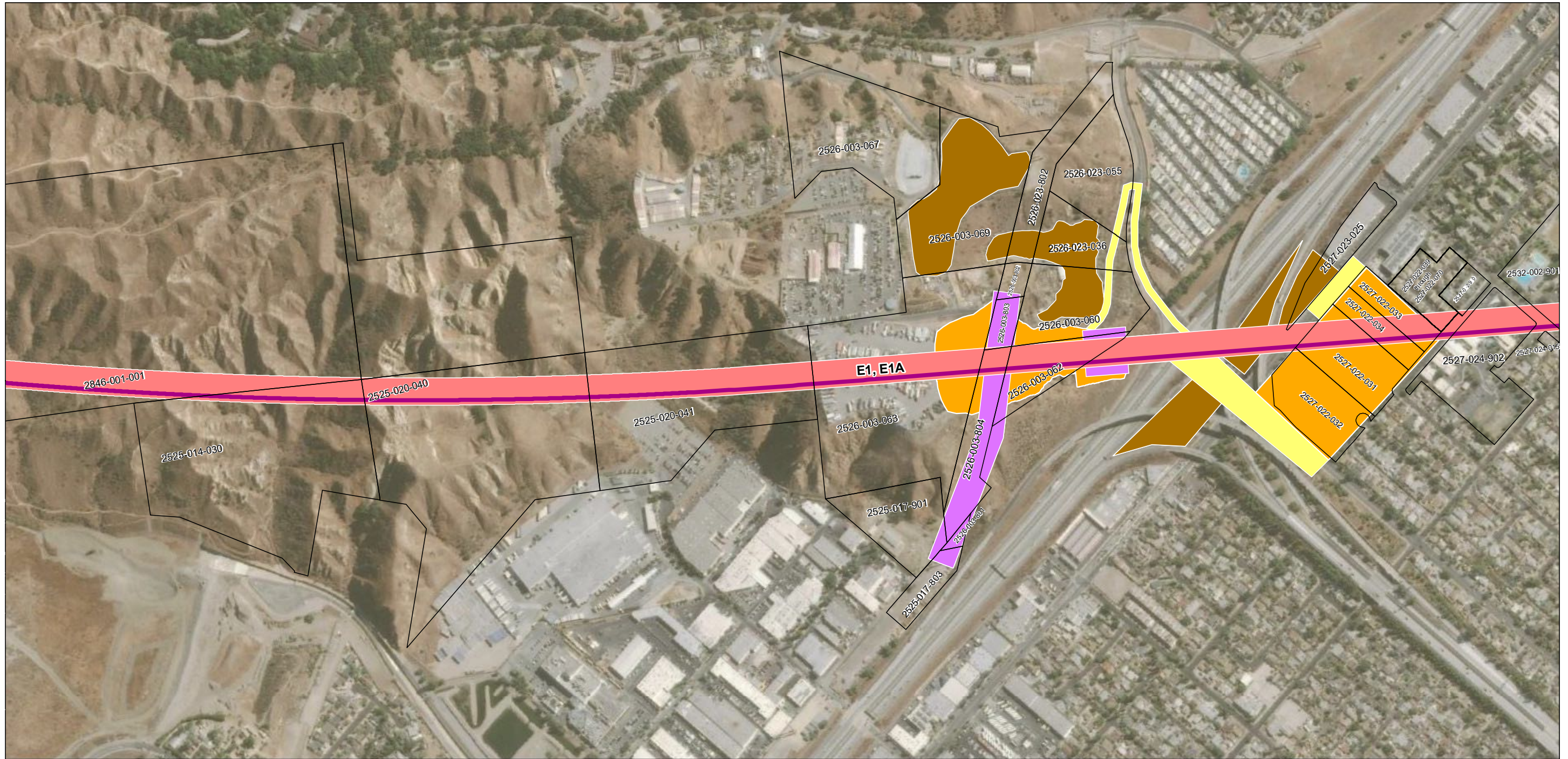




PRELIMINARY DRAFT/SUBJECT TO CHANGE - HSR ALIGNMENT IS NOT DETERMINED
Source: Authority, 2020; Esri, 2021

October 10, 2021

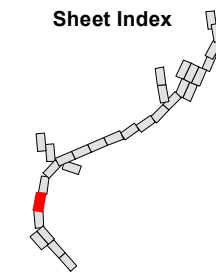




PRELIMINARY DRAFT/SUBJECT TO CHANGE - HSR ALIGNMENT IS NOT DETERMINED
 Source: Authority, 2020; Esri, 2021

October 11, 2021

 	Parcel (APN Displayed) HSR Station Site (permanent)	Alignment by Grade Type At Grade At Grade Covered Cut and Cover Elevated / Aerial Structure Retained Cut / Trench Tunnel	Project Footprint by Category Type Disposal Site Temporary Permanent Drainage Basin Permanent	Roadway Permanent Staging or Construction Area Temporary Track Permanent	Traction Power Permanent Tunnel Permanent Utility Easement Permanent
------	--	---	---	--	--

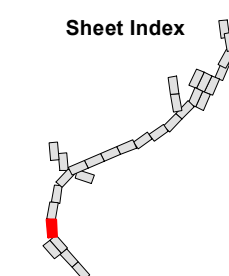
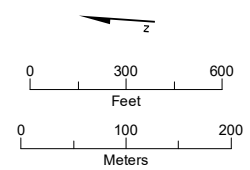
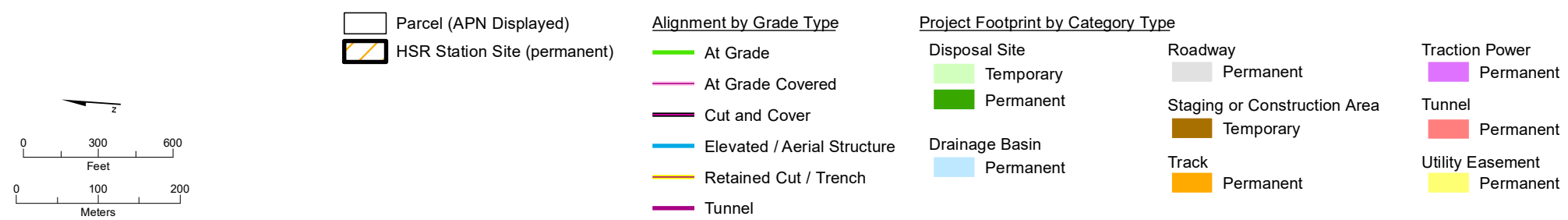


Map 25
 HSR E1, E1A Build Alternatives

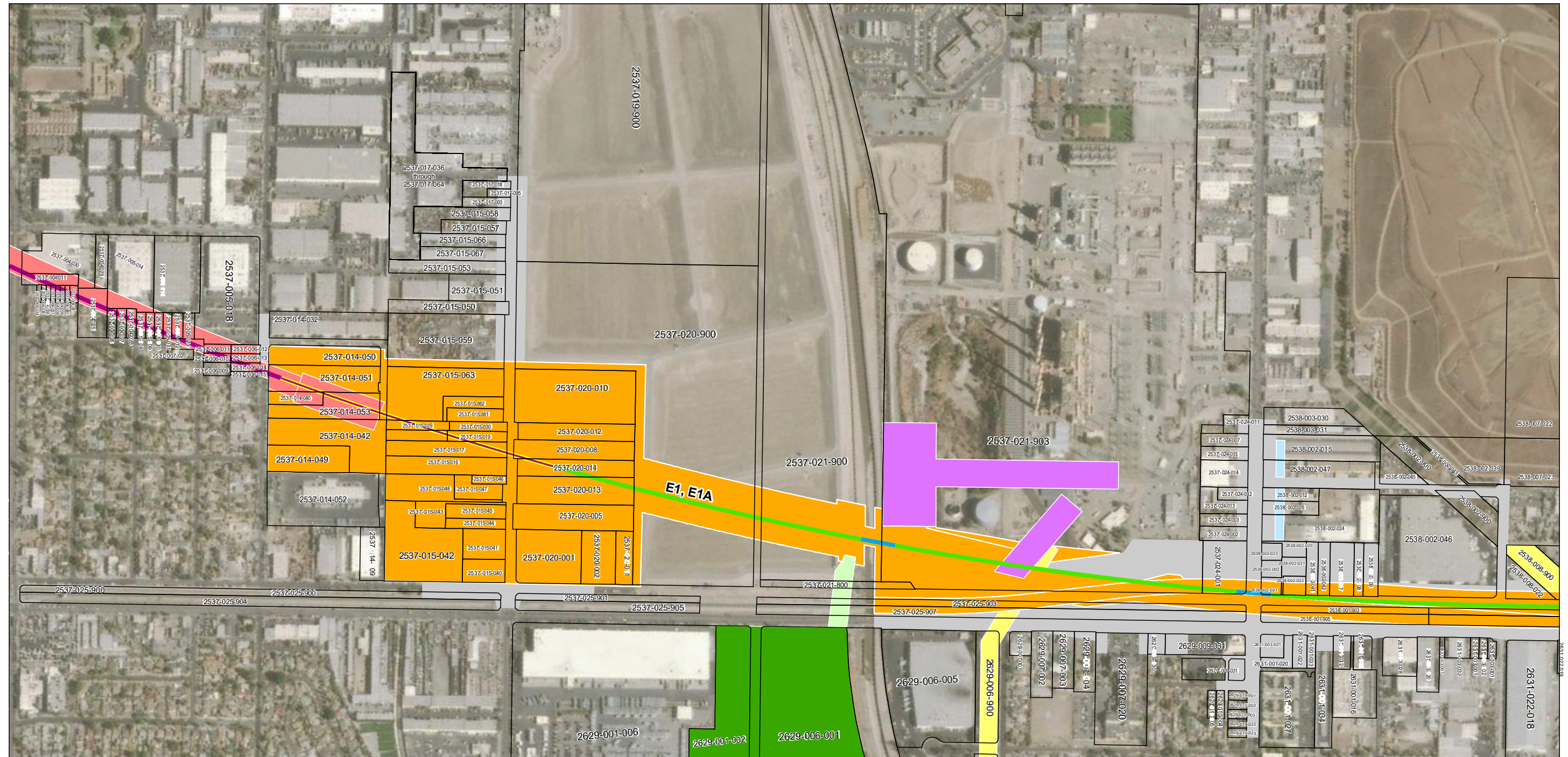


PRELIMINARY DRAFT/SUBJECT TO CHANGE - HSR ALIGNMENT IS NOT DETERMINED
 Source: Authority, 2020; Esri, 2021

October 11, 2021

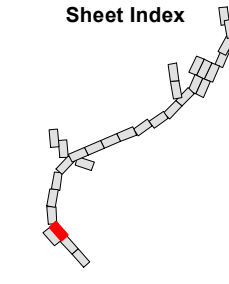
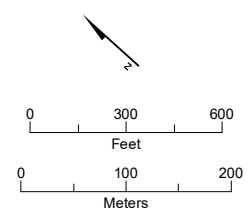
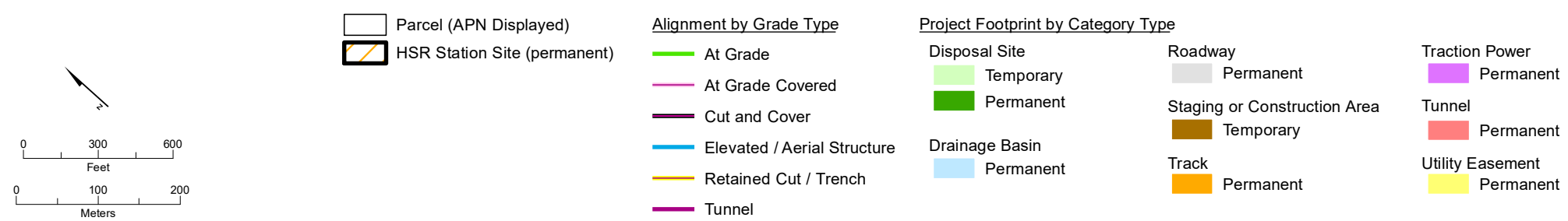


Map 26
 HSR E1, E1A Build Alternatives



PRELIMINARY DRAFT/SUBJECT TO CHANGE - HSR ALIGNMENT IS NOT DETERMINED
Source: Authority, 2020; Esri, 2021

October 11, 2021


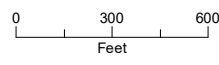
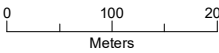



















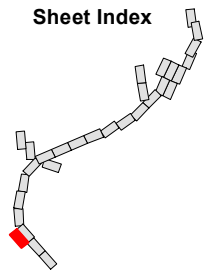
Map 27
HSR E1, E1A Build Alternatives

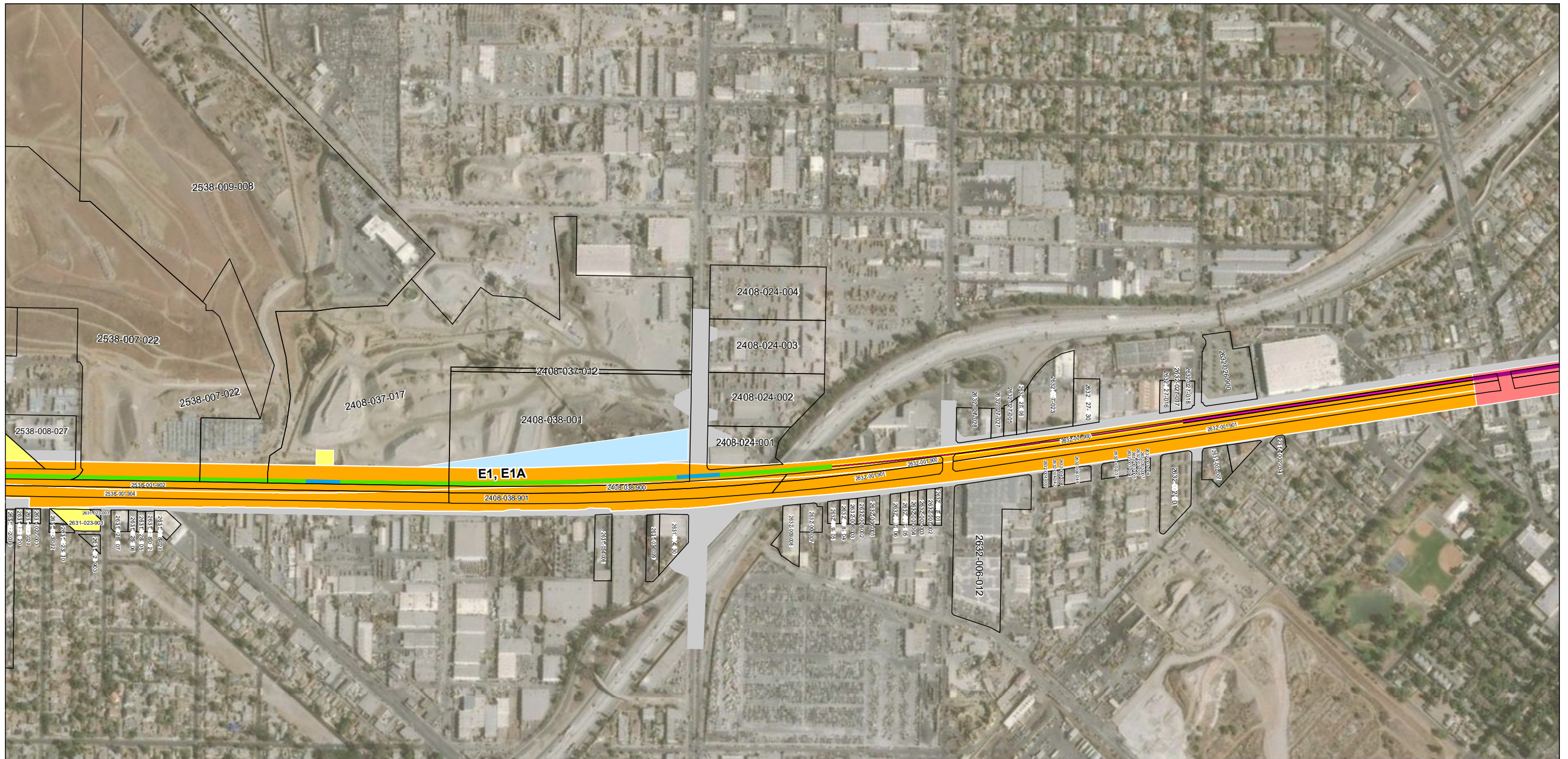


PRELIMINARY DRAFT/SUBJECT TO CHANGE - HSR ALIGNMENT IS NOT DETERMINED
Source: Authority, 2020; Esri, 2021

October 10, 2021

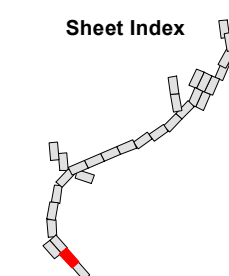
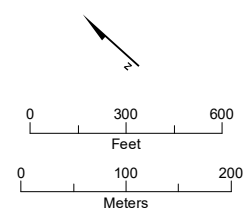
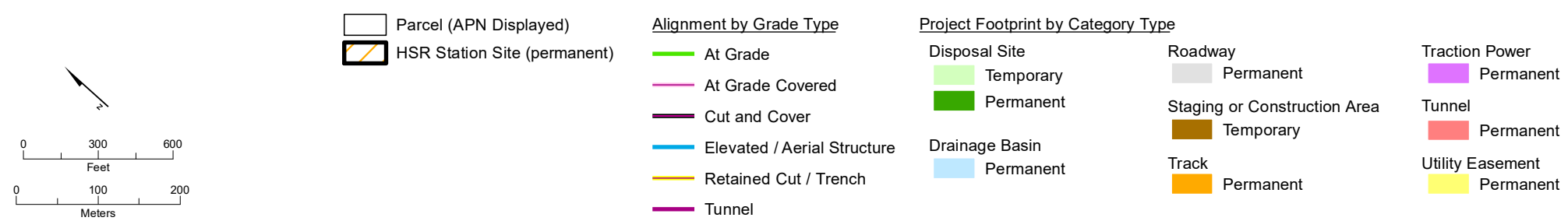
  	 Parcel (APN Displayed)  HSR Station Site (permanent)	Alignment by Grade Type  At Grade  At Grade Covered  Cut and Cover  Elevated / Aerial Structure  Retained Cut / Trench  Tunnel	Project Footprint by Category Type Disposal Site  Temporary  Permanent Drainage Basin  Permanent	Roadway  Permanent Staging or Construction Area  Temporary Track  Permanent	Traction Power  Permanent Tunnel  Permanent Utility Easement  Permanent
---	--	---	---	--	--





PRELIMINARY DRAFT/SUBJECT TO CHANGE - HSR ALIGNMENT IS NOT DETERMINED
Source: Authority, 2020; Esri, 2021

October 10, 2021



Map 29
HSR E1, E1A Build Alternatives



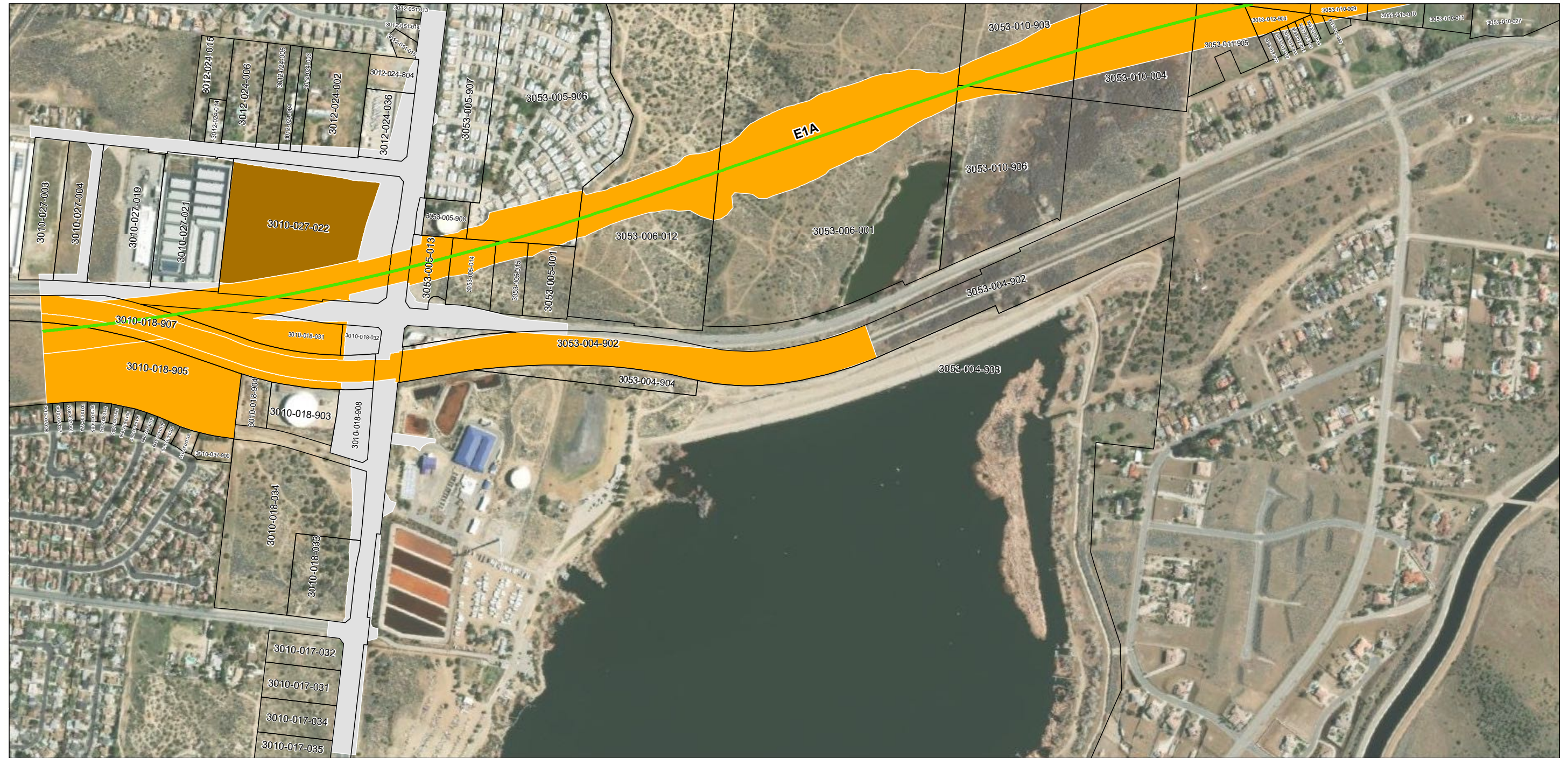
PRELIMINARY DRAFT/SUBJECT TO CHANGE - HSR ALIGNMENT IS NOT DETERMINED
Source: Authority, 2020; Esri, 2021

October 10, 2021

<ul style="list-style-type: none"> Parcel (APN Displayed) HSR Station Site (permanent) 	<p>Alignment by Grade Type</p> <ul style="list-style-type: none"> At Grade At Grade Covered Cut and Cover Elevated / Aerial Structure Retained Cut / Trench Tunnel 	<p>Project Footprint by Category Type</p> <p>Disposal Site</p> <ul style="list-style-type: none"> Temporary Permanent <p>Drainage Basin</p> <ul style="list-style-type: none"> Permanent <p>Roadway</p> <ul style="list-style-type: none"> Permanent <p>Staging or Construction Area</p> <ul style="list-style-type: none"> Temporary <p>Track</p> <ul style="list-style-type: none"> Permanent 	<p>Traction Power</p> <ul style="list-style-type: none"> Permanent <p>Tunnel</p> <ul style="list-style-type: none"> Permanent <p>Utility Easement</p> <ul style="list-style-type: none"> Permanent
--	---	---	---

Sheet Index

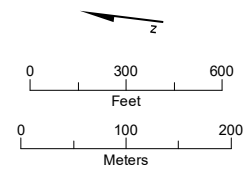
Map 30
HSR E1, E1A Build Alternatives

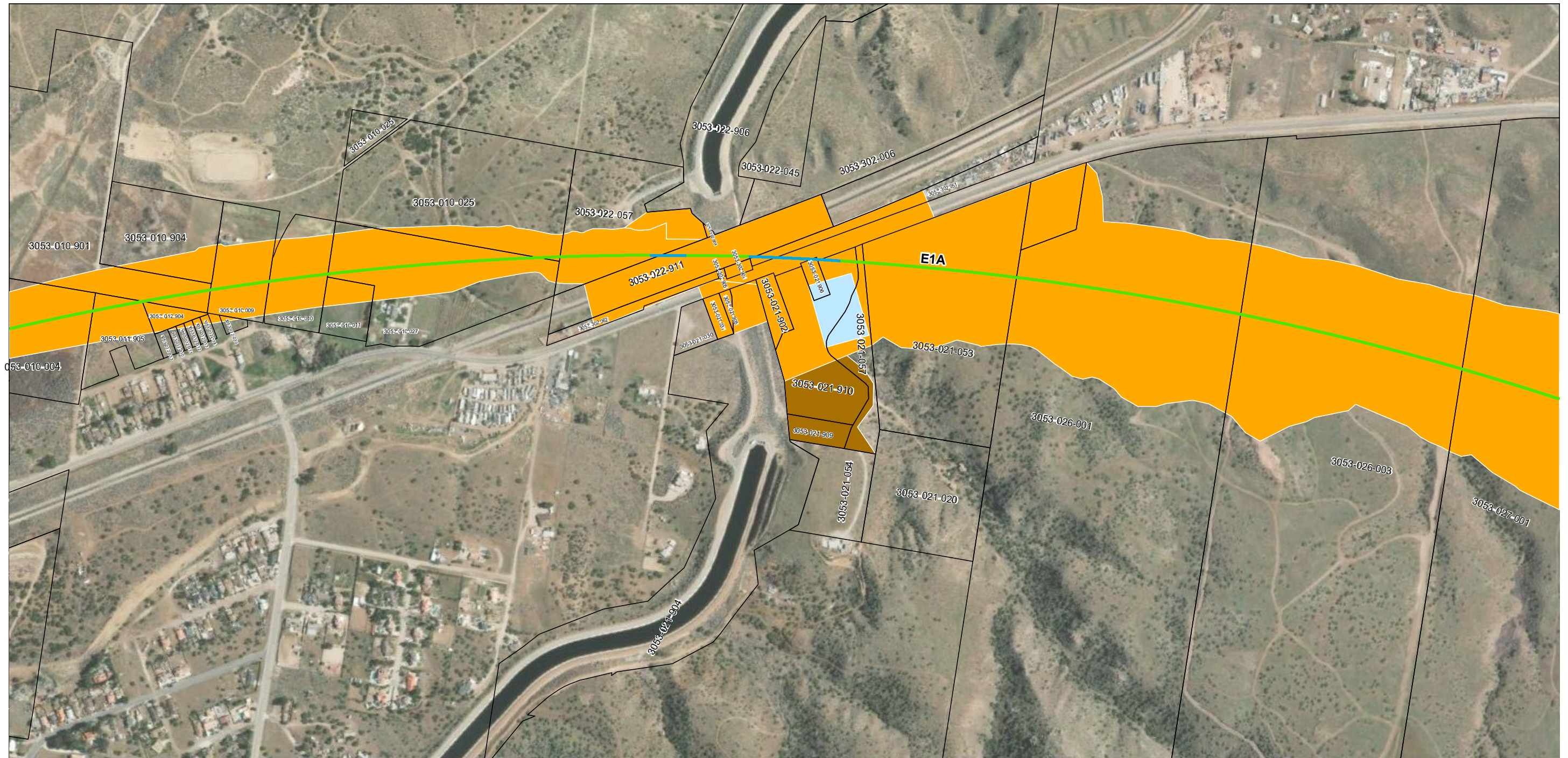


PRELIMINARY DRAFT/SUBJECT TO CHANGE - HSR ALIGNMENT IS NOT DETERMINED
Source: Authority, 2020; Esri, 2021

October 10, 2021

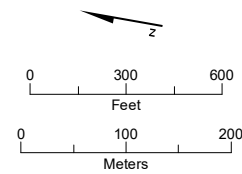
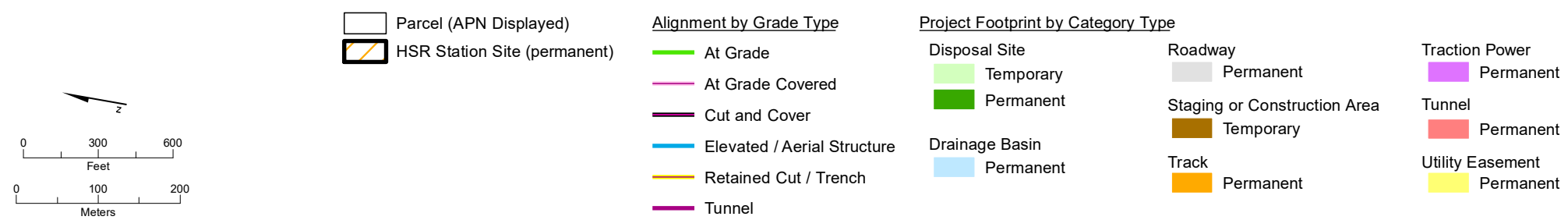
<ul style="list-style-type: none"> Parcel (APN Displayed) HSR Station Site (permanent) 	<p>Alignment by Grade Type</p> <ul style="list-style-type: none"> At Grade At Grade Covered Cut and Cover Elevated / Aerial Structure Retained Cut / Trench Tunnel 	<p>Project Footprint by Category Type</p> <table border="0"> <tr> <td> <ul style="list-style-type: none"> Disposal Site Temporary Disposal Site Permanent Drainage Basin Permanent </td> <td> <ul style="list-style-type: none"> Roadway Permanent Staging or Construction Area Temporary Track Permanent </td> <td> <ul style="list-style-type: none"> Traction Power Permanent Tunnel Permanent Utility Easement Permanent </td> </tr> </table>	<ul style="list-style-type: none"> Disposal Site Temporary Disposal Site Permanent Drainage Basin Permanent 	<ul style="list-style-type: none"> Roadway Permanent Staging or Construction Area Temporary Track Permanent 	<ul style="list-style-type: none"> Traction Power Permanent Tunnel Permanent Utility Easement Permanent
<ul style="list-style-type: none"> Disposal Site Temporary Disposal Site Permanent Drainage Basin Permanent 	<ul style="list-style-type: none"> Roadway Permanent Staging or Construction Area Temporary Track Permanent 	<ul style="list-style-type: none"> Traction Power Permanent Tunnel Permanent Utility Easement Permanent 			





PRELIMINARY DRAFT/SUBJECT TO CHANGE - HSR ALIGNMENT IS NOT DETERMINED
Source: Authority, 2020; Esri, 2021

October 10, 2021

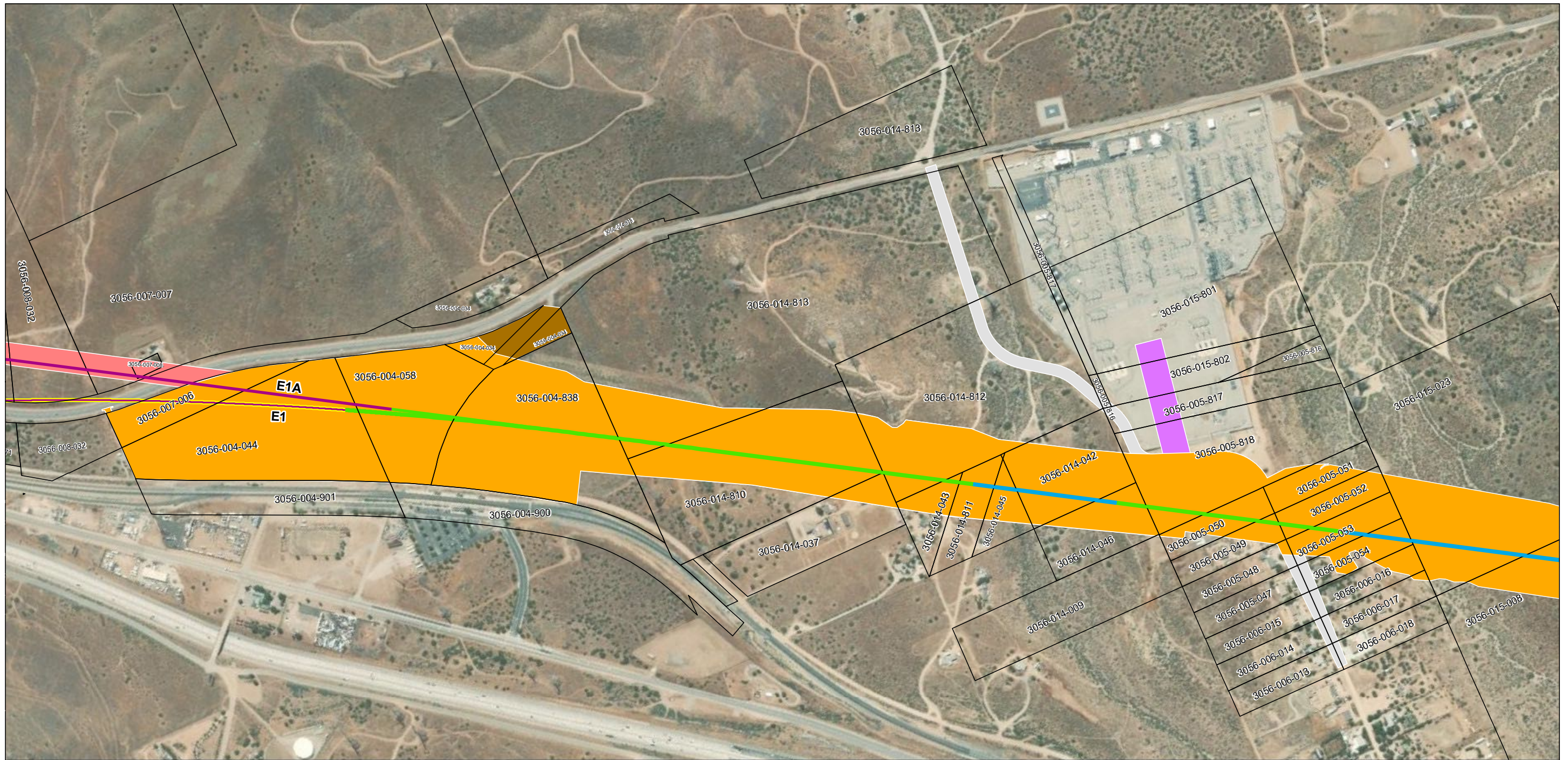




PRELIMINARY DRAFT/SUBJECT TO CHANGE - HSR ALIGNMENT IS NOT DETERMINED
 Source: Authority, 2020; Esri, 2021


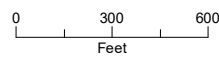
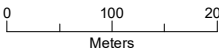

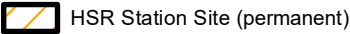










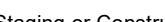



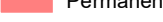
October 10, 2021

 	Parcel (APN Displayed) HSR Station Site (permanent)	Alignment by Grade Type At Grade At Grade Covered Cut and Cover Elevated / Aerial Structure Retained Cut / Trench Tunnel	Project Footprint by Category Type Disposal Site Temporary Permanent Drainage Basin Permanent	Roadway Permanent Staging or Construction Area Temporary Track Permanent	Traction Power Permanent Tunnel Permanent Utility Easement Permanent
	Sheet Index				

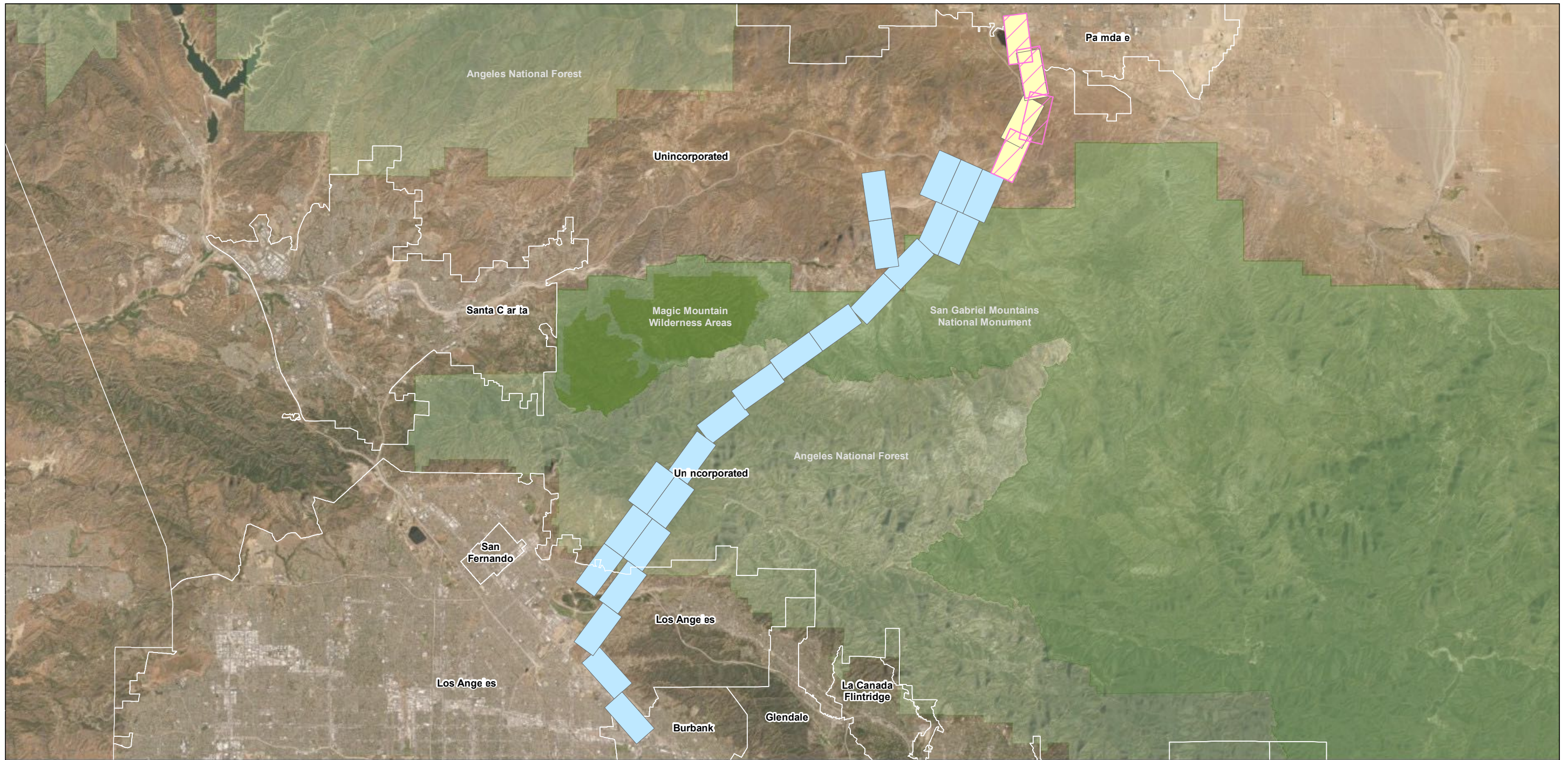


PRELIMINARY DRAFT/SUBJECT TO CHANGE - HSR ALIGNMENT IS NOT DETERMINED
Source: Authority, 2020; Esri, 2021

October 10, 2021

  	 Parcel (APN Displayed)  HSR Station Site (permanent)	Alignment by Grade Type  At Grade  At Grade Covered  Cut and Cover  Elevated / Aerial Structure  Retained Cut / Trench  Tunnel	Project Footprint by Category Type Disposal Site  Temporary  Permanent Drainage Basin  Permanent	Roadway  Permanent Staging or Construction Area  Temporary Track  Permanent	Traction Power  Permanent Tunnel  Permanent Utility Easement  Permanent
---	--	---	---	--	--

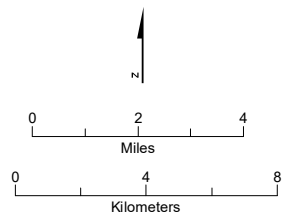
Sheet Index 



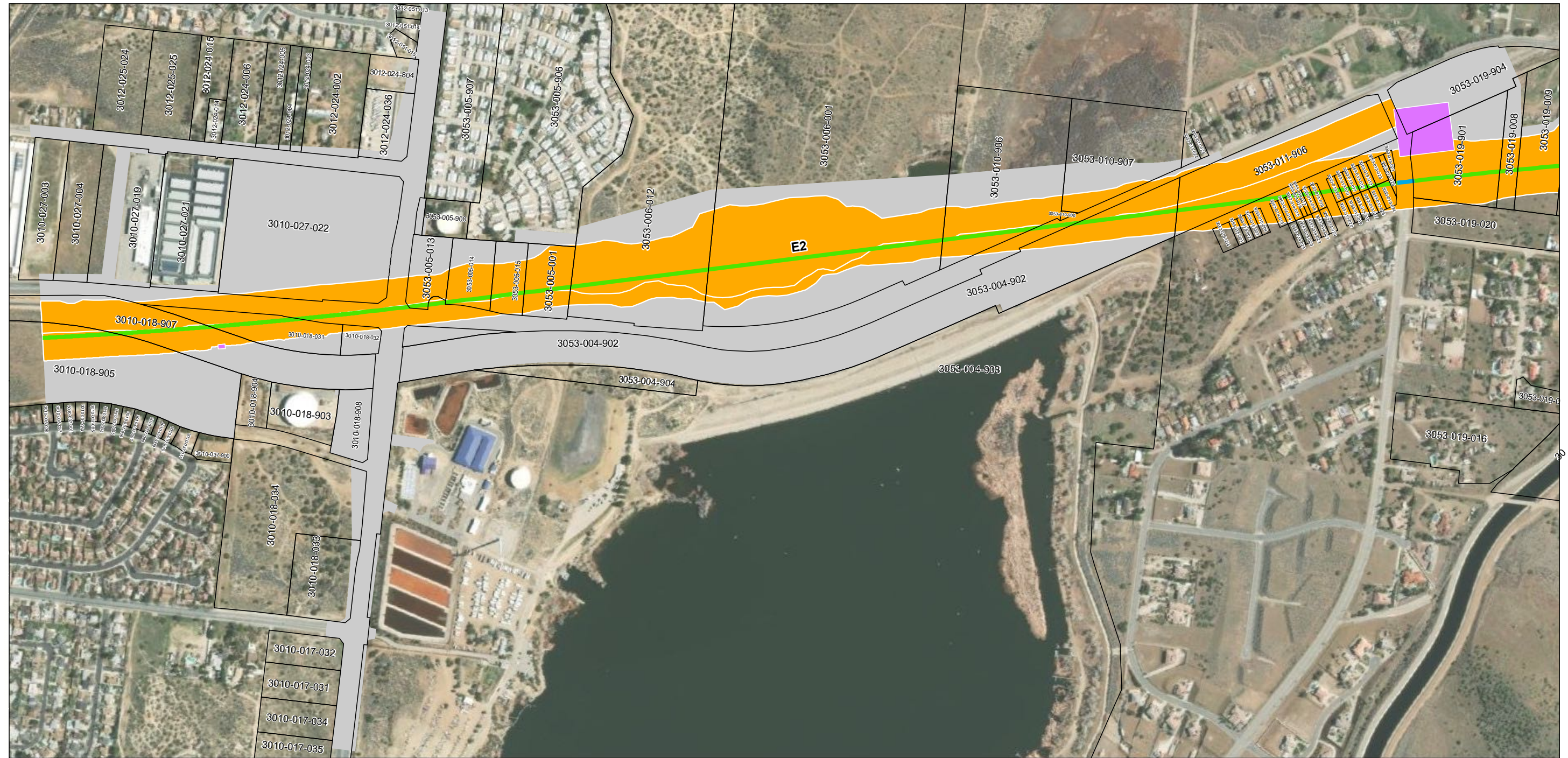
PRELIMINARY DRAFT/SUBJECT TO CHANGE - HSR ALIGNMENT IS NOT DETERMINED
 Source: Authority, 2020; Esri, 2021

October 10, 2021

- E2, E2A Footprint Mapbook Index**
- E2 Build Alternative (Maps 1-4)
 - E2, E2A Build Alternatives (Maps 5-27)
 - E2A Build Alternative (Maps 28-31)



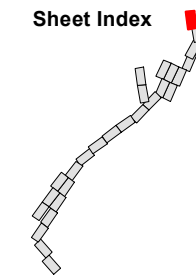
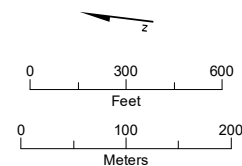
Parcel Map Index
 HSR E2, E2A Build Alternatives



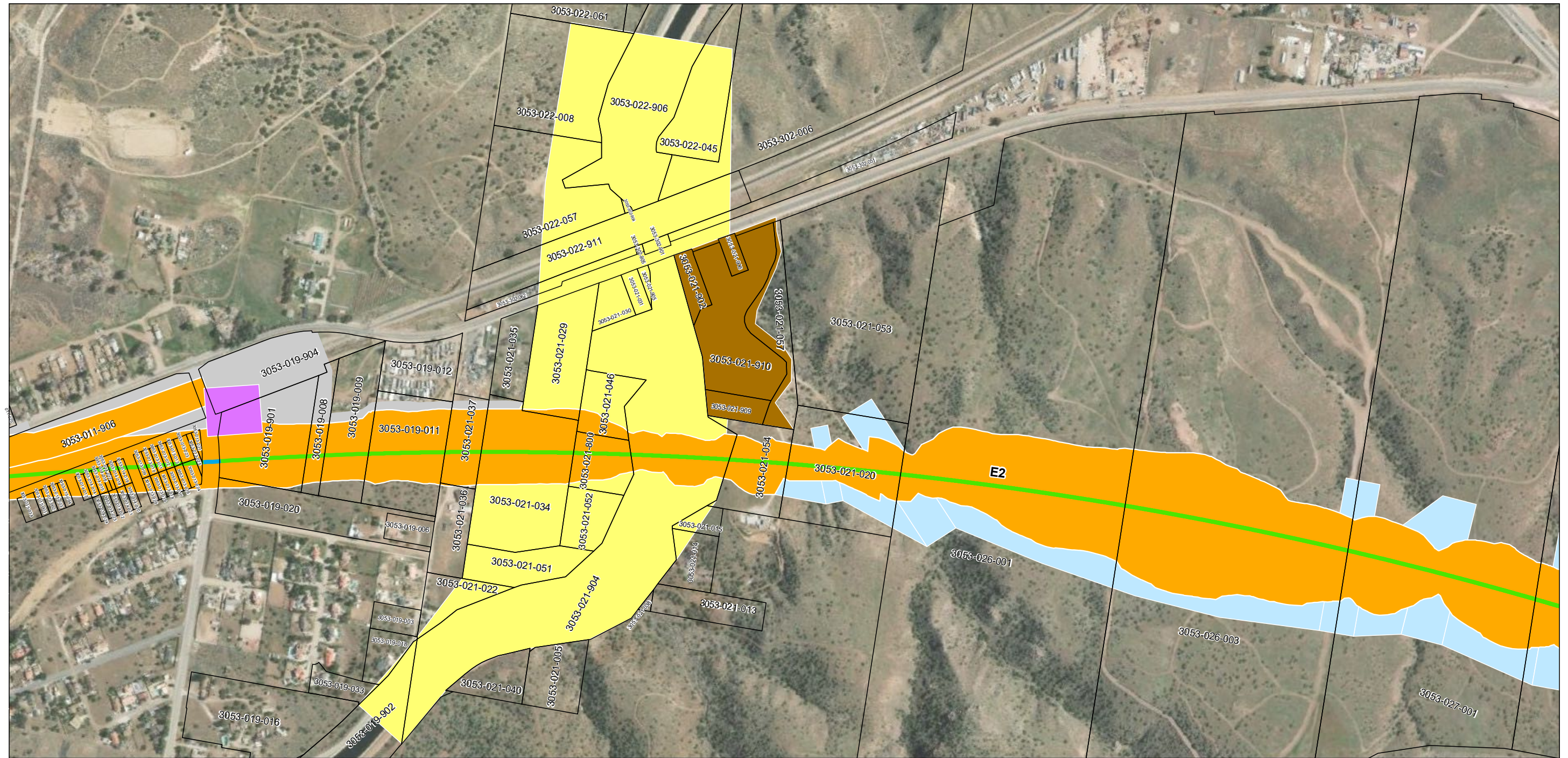
PRELIMINARY DRAFT/SUBJECT TO CHANGE - HSR ALIGNMENT IS NOT DETERMINED
Source: Authority, 2020; Esri, 2021

October 21, 2021

Parcel (APN Displayed)	Alignment by Grade Type	Project Footprint by Category Type	
HSR Station Site (permanent)	At Grade	Disposal Site	Traction Power
	At Grade Covered	Temporary	Permanent
	Cut and Cover	Permanent	Tunnel
	Elevated / Aerial Structure	Drainage Basin	Permanent
	Retained Cut / Trench	Permanent	Utility Easement
	Tunnel	Roadway	Permanent
		Permanent	
		Staging or Construction Area	
		Temporary	
		Track	
		Permanent	

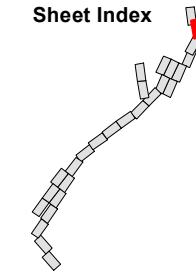
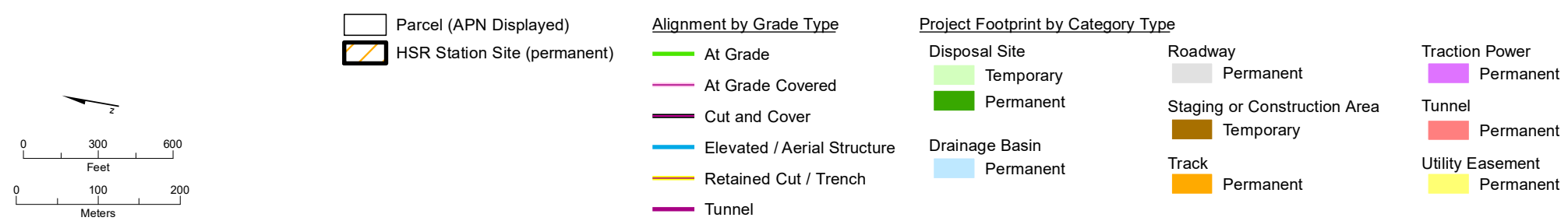


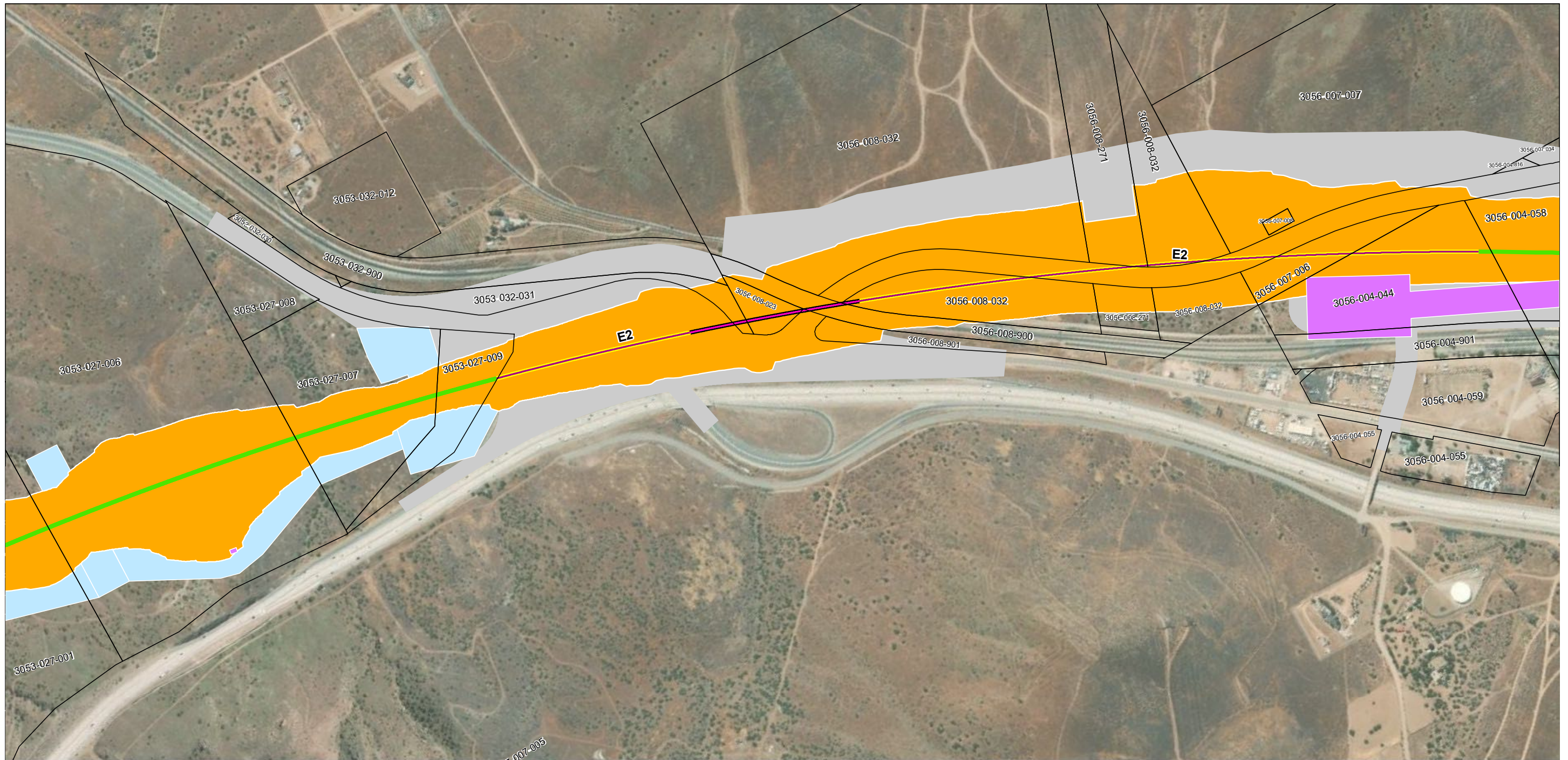
Map 1
HSR E2 Build Alternative



PRELIMINARY DRAFT/SUBJECT TO CHANGE - HSR ALIGNMENT IS NOT DETERMINED
Source: Authority, 2020; Esri, 2021

October 21, 2021

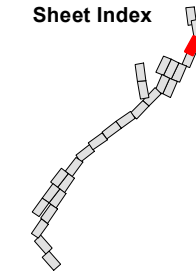


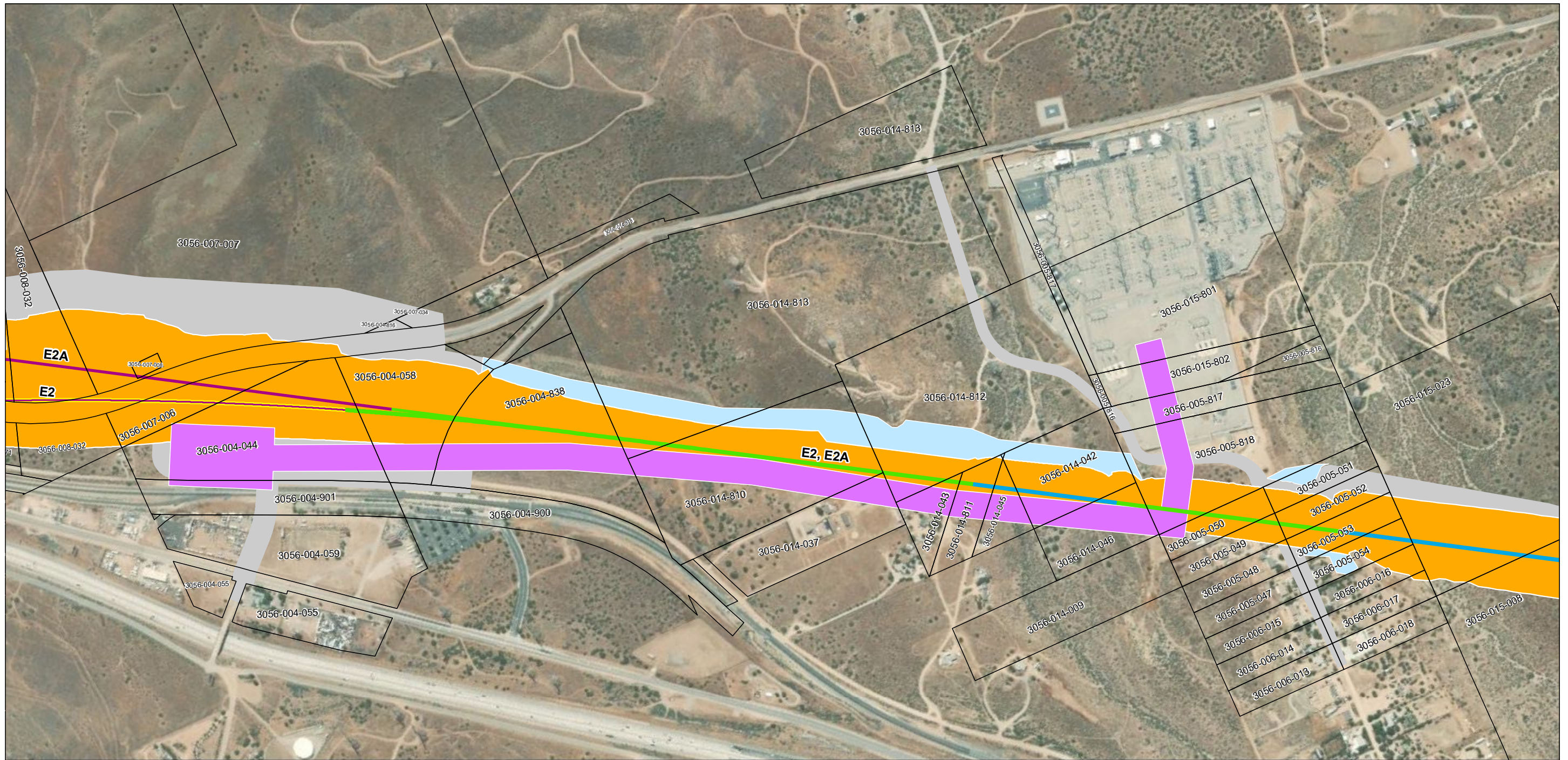


PRELIMINARY DRAFT/SUBJECT TO CHANGE - HSR ALIGNMENT IS NOT DETERMINED
Source: Authority, 2020; Esri, 2021

October 21, 2021

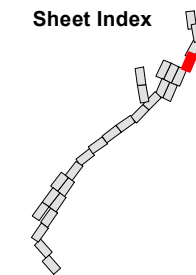
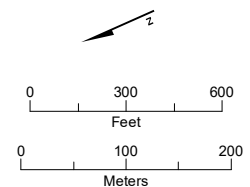
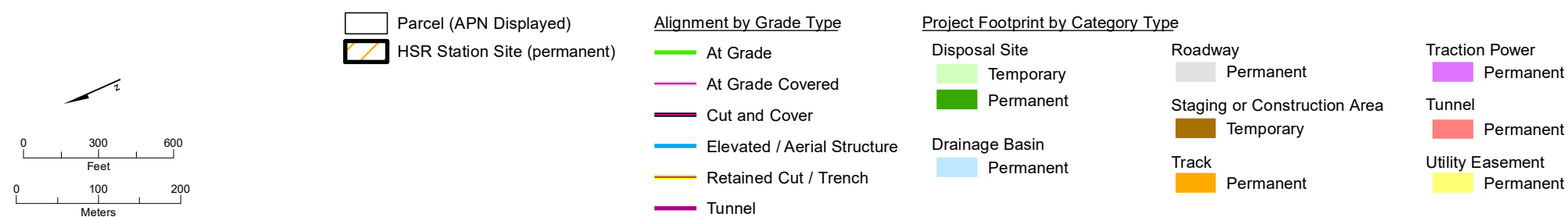
 	Parcel (APN Displayed) HSR Station Site (permanent)	Alignment by Grade Type At Grade At Grade Covered Cut and Cover Elevated / Aerial Structure Retained Cut / Trench Tunnel	Project Footprint by Category Type Disposal Site Temporary Permanent Drainage Basin Permanent Roadway Permanent Staging or Construction Area Temporary Track Permanent	Traction Power Permanent Tunnel Permanent Utility Easement Permanent
----------	--	---	---	--





PRELIMINARY DRAFT/SUBJECT TO CHANGE - HSR ALIGNMENT IS NOT DETERMINED
Source: Authority, 2020; Esri, 2021


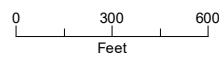
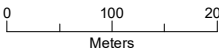

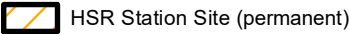










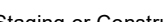




October 9, 2021

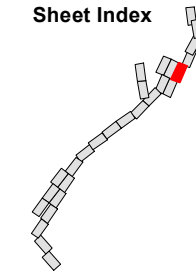




PRELIMINARY DRAFT/SUBJECT TO CHANGE - HSR ALIGNMENT IS NOT DETERMINED
Source: Authority, 2020; Esri, 2021

October 10, 2021

  	 Parcel (APN Displayed)  HSR Station Site (permanent)	Alignment by Grade Type  At Grade  At Grade Covered  Cut and Cover  Elevated / Aerial Structure  Retained Cut / Trench  Tunnel	Project Footprint by Category Type Disposal Site  Temporary  Permanent Drainage Basin  Permanent	Roadway  Permanent Staging or Construction Area  Temporary Track  Permanent	Traction Power  Permanent Tunnel  Permanent Utility Easement  Permanent
---	--	---	---	--	--

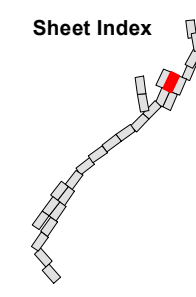
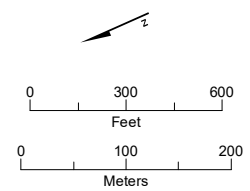
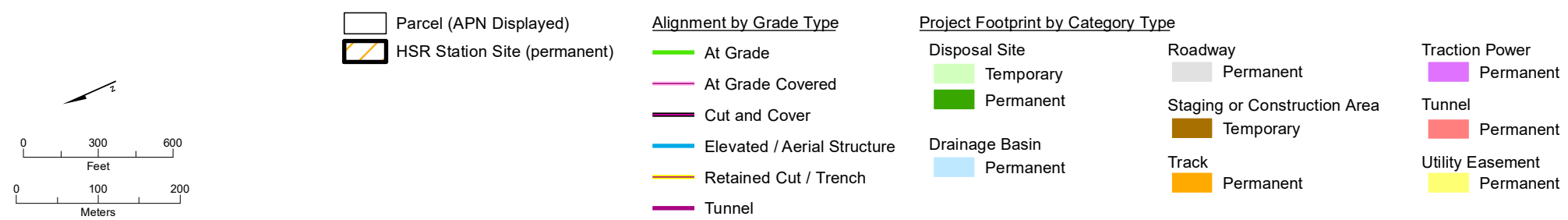


Map 5
HSR E2, E2A Build Alternatives



PRELIMINARY DRAFT/SUBJECT TO CHANGE - HSR ALIGNMENT IS NOT DETERMINED
Source: Authority, 2020; Esri, 2021

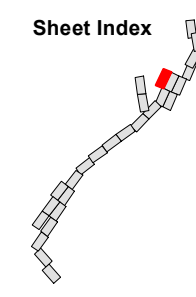
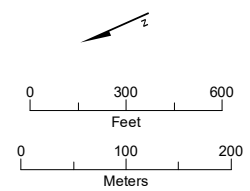
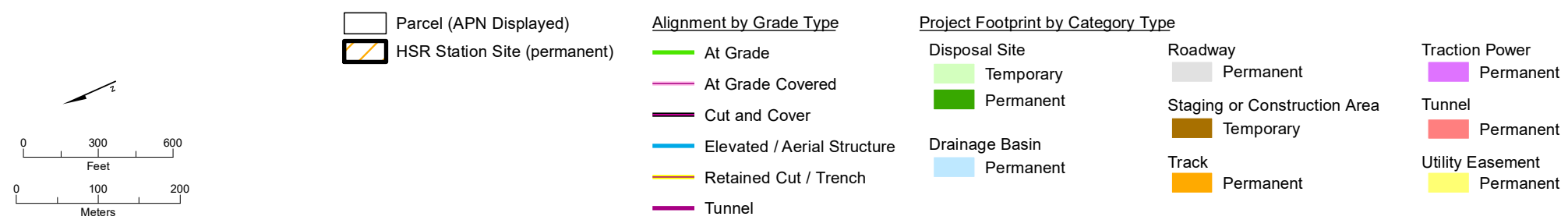
October 10, 2021

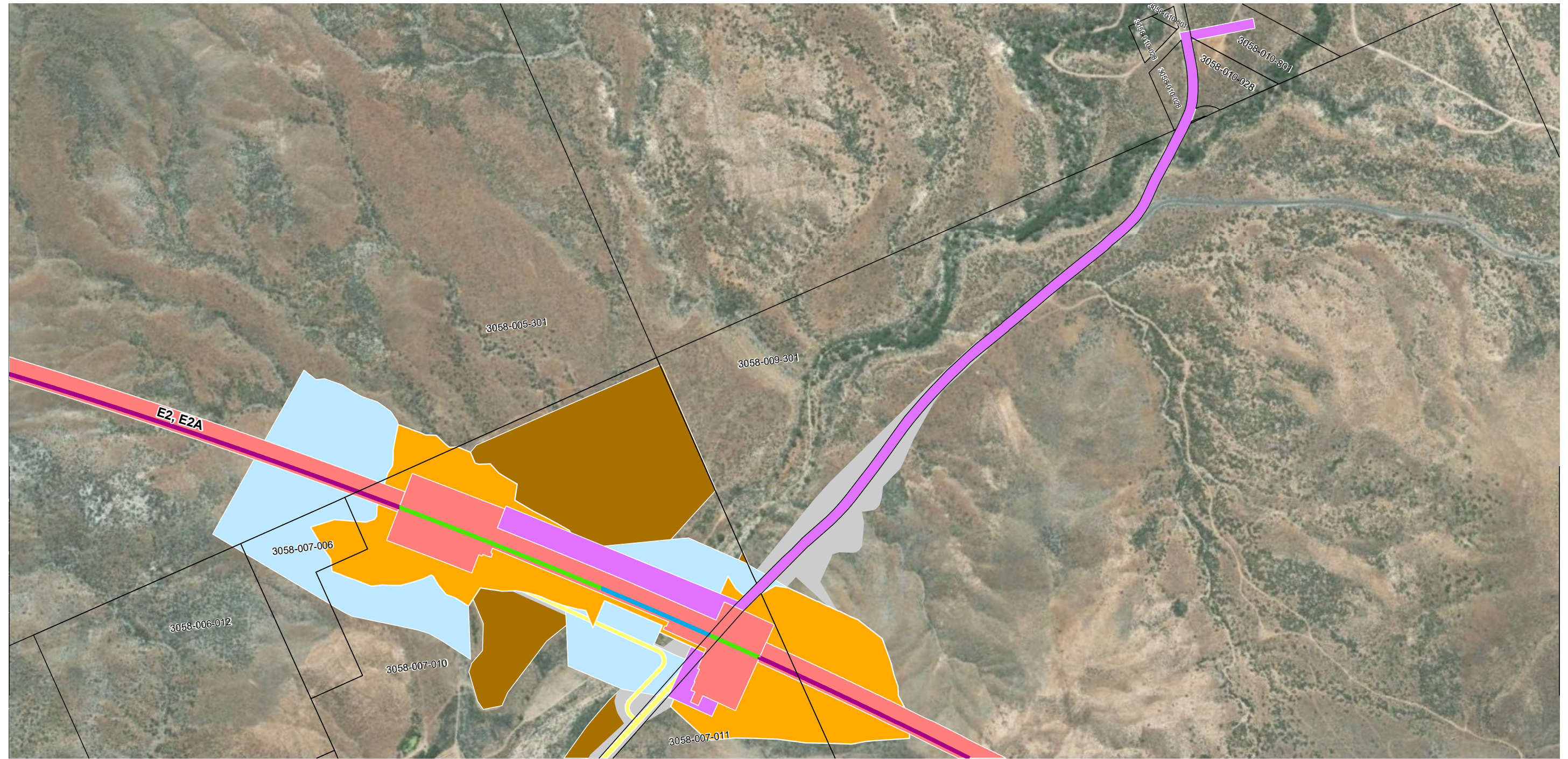




PRELIMINARY DRAFT/SUBJECT TO CHANGE - HSR ALIGNMENT IS NOT DETERMINED
Source: Authority, 2020; Esri, 2021

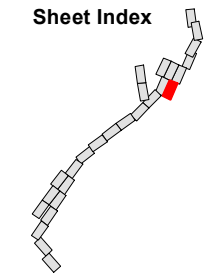
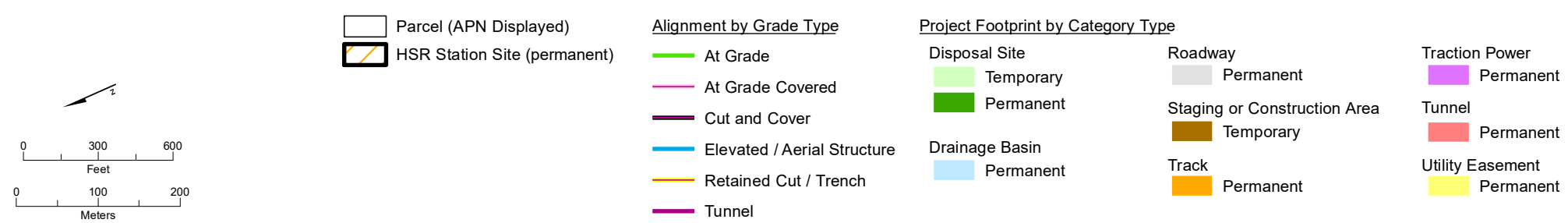
October 10, 2021





PRELIMINARY DRAFT/SUBJECT TO CHANGE - HSR ALIGNMENT IS NOT DETERMINED
Source: Authority, 2020; Esri, 2021

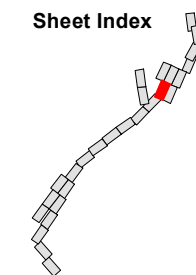
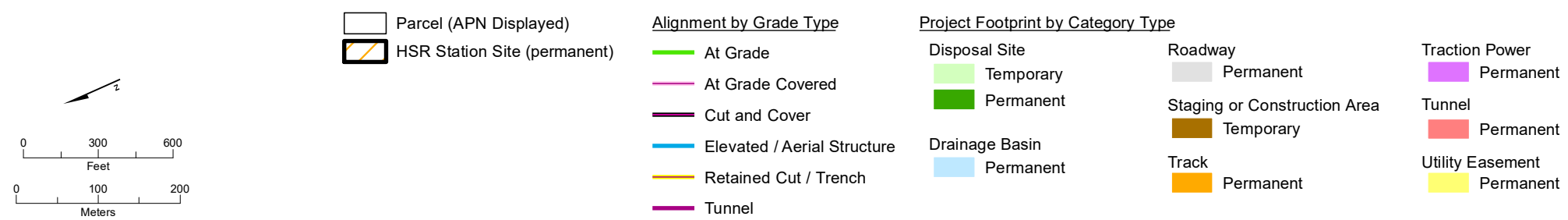
October 10, 2021



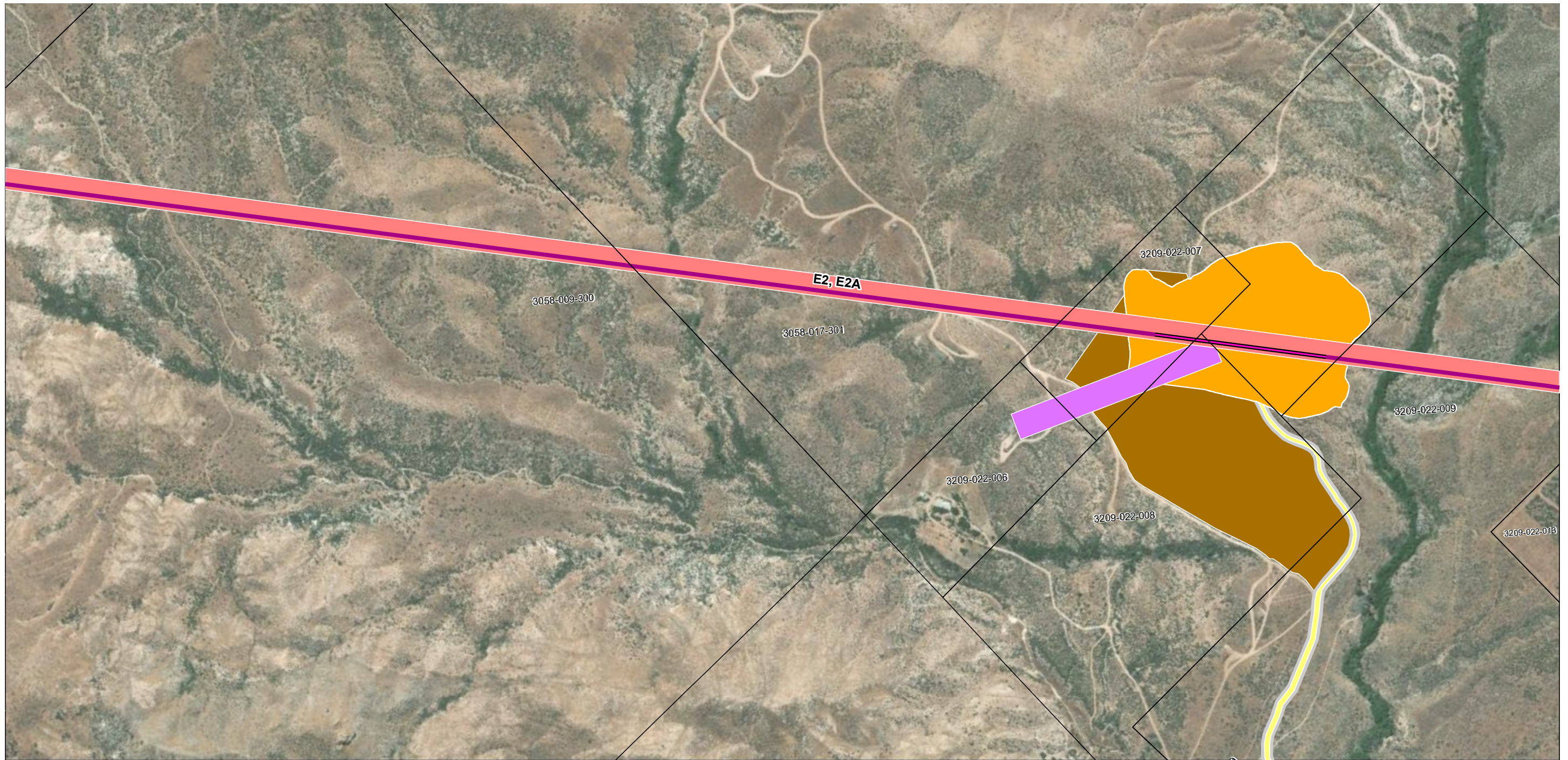


PRELIMINARY DRAFT/SUBJECT TO CHANGE - HSR ALIGNMENT IS NOT DETERMINED
Source: Authority, 2020; Esri, 2021

October 9, 2021



Map 9
HSR E2, E2A Build Alternatives



PRELIMINARY DRAFT/SUBJECT TO CHANGE - HSR ALIGNMENT IS NOT DETERMINED
Source: Authority, 2020; Esri, 2021

October 9, 2021

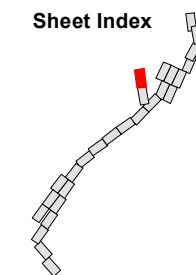
 	Parcel (APN Displayed) HSR Station Site (permanent)	Alignment by Grade Type At Grade At Grade Covered Cut and Cover Elevated / Aerial Structure Retained Cut / Trench Tunnel	Project Footprint by Category Type Disposal Site Temporary Permanent Drainage Basin Permanent	Roadway Permanent Staging or Construction Area Temporary Track Permanent	Traction Power Permanent Tunnel Permanent Utility Easement Permanent	Sheet Index
----------	--	---	---	--	--	------------------------

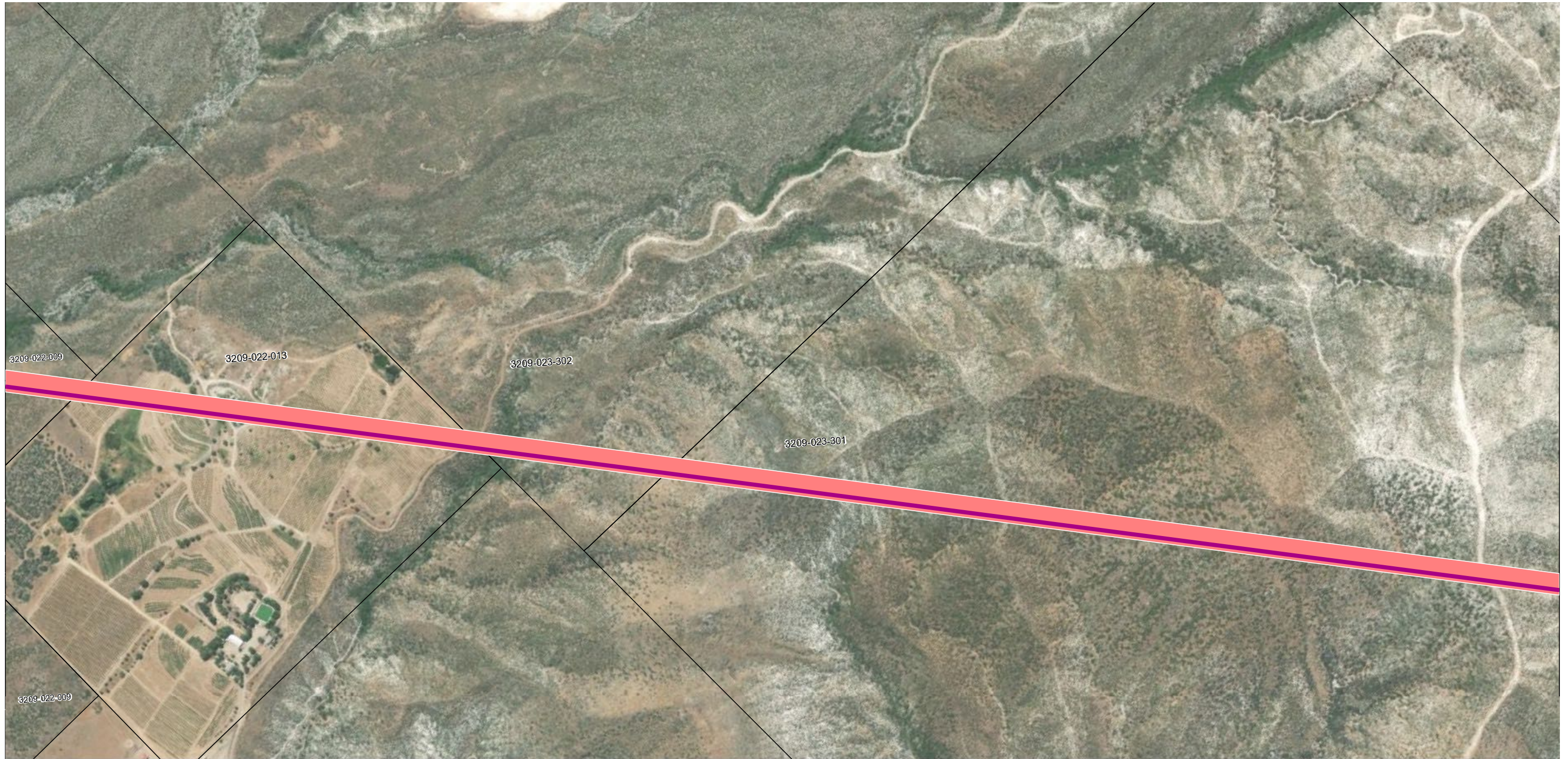


PRELIMINARY DRAFT/SUBJECT TO CHANGE - HSR ALIGNMENT IS NOT DETERMINED
 Source: Authority, 2020; Esri, 2021

October 9, 2021

 Feet	Parcel (APN Displayed)	Alignment by Grade Type At Grade At Grade Covered Cut and Cover Elevated / Aerial Structure Retained Cut / Trench Tunnel	Project Footprint by Category Type Disposal Site Temporary Permanent Drainage Basin Permanent	Roadway Permanent Staging or Construction Area Temporary Track Permanent	Traction Power Permanent Tunnel Permanent Utility Easement Permanent
	 Meters	HSR Station Site (permanent)			

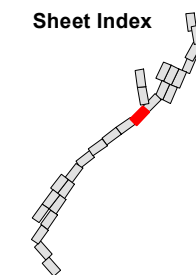


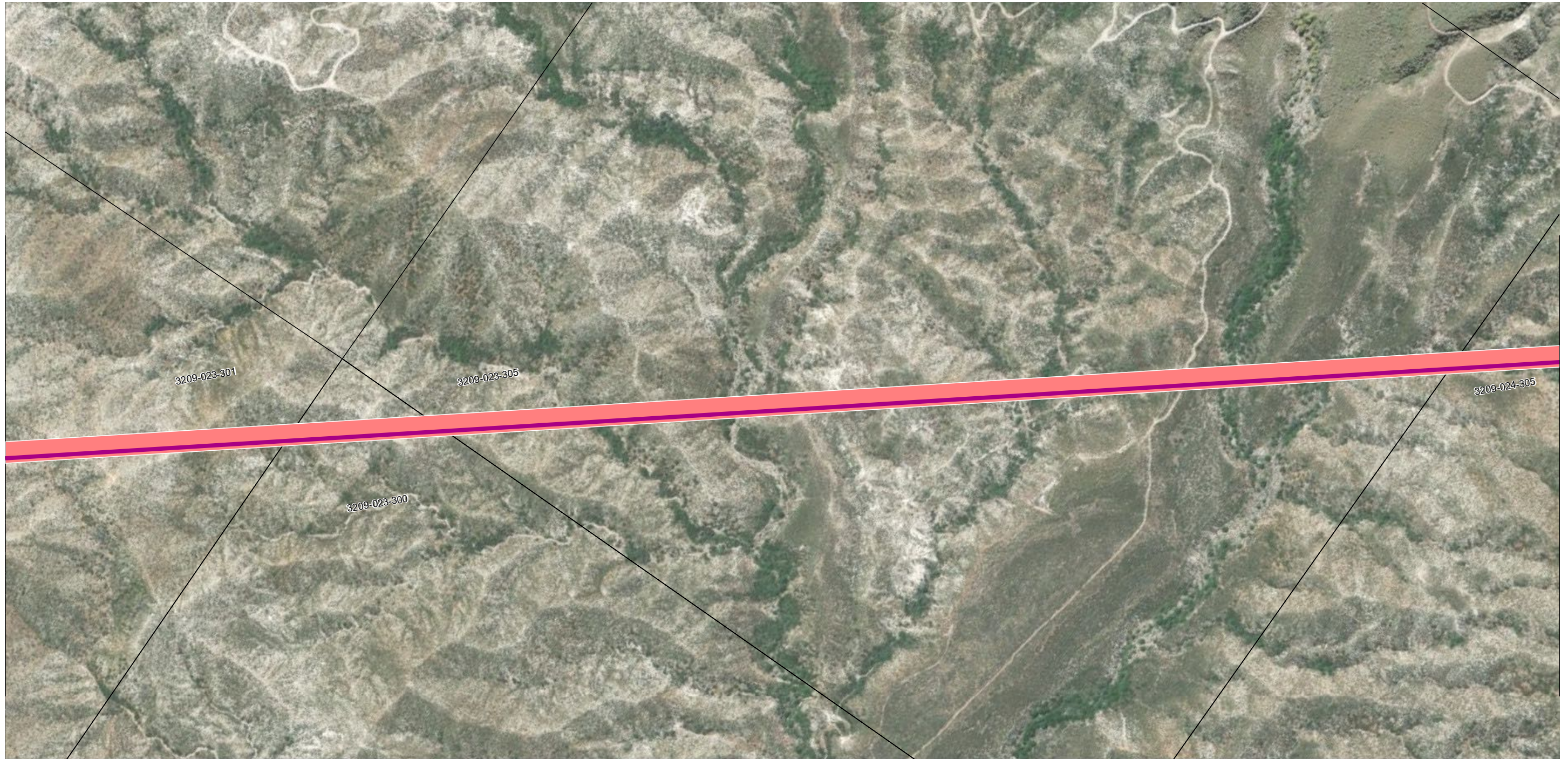


PRELIMINARY DRAFT/SUBJECT TO CHANGE - HSR ALIGNMENT IS NOT DETERMINED
 Source: Authority, 2020; Esri, 2021

October 9, 2021

 	Parcel (APN Displayed) HSR Station Site (permanent)	Alignment by Grade Type At Grade At Grade Covered Cut and Cover Elevated / Aerial Structure Retained Cut / Trench Tunnel	Project Footprint by Category Type Disposal Site Temporary Permanent Drainage Basin Permanent	Roadway Permanent Staging or Construction Area Temporary Track Permanent	Traction Power Permanent Tunnel Permanent Utility Easement Permanent
----------	--	---	---	--	--





PRELIMINARY DRAFT/SUBJECT TO CHANGE - HSR ALIGNMENT IS NOT DETERMINED
 Source: Authority, 2020; Esri, 2021

October 9, 2021

0 300 600
Feet

0 100 200
Meters

Parcel (APN Displayed)

Parcel (APN Displayed)

HSR Station Site (permanent)

Alignment by Grade Type

At Grade

At Grade Covered

Cut and Cover

Elevated / Aerial Structure

Retained Cut / Trench

Tunnel

Project Footprint by Category Type

Disposal Site

Temporary

Permanent

Drainage Basin

Permanent

Roadway

Permanent

Staging or Construction Area

Temporary

Track

Permanent

Traction Power

Permanent

Tunnel

Permanent

Utility Easement

Permanent

Sheet Index



PRELIMINARY DRAFT/SUBJECT TO CHANGE - HSR ALIGNMENT IS NOT DETERMINED
 Source: Authority, 2020; Esri, 2021

October 9, 2021

0 300 600
Feet

0 100 200
Meters

Parcel (APN Displayed)

Parcel (APN Displayed)

HSR Station Site (permanent)

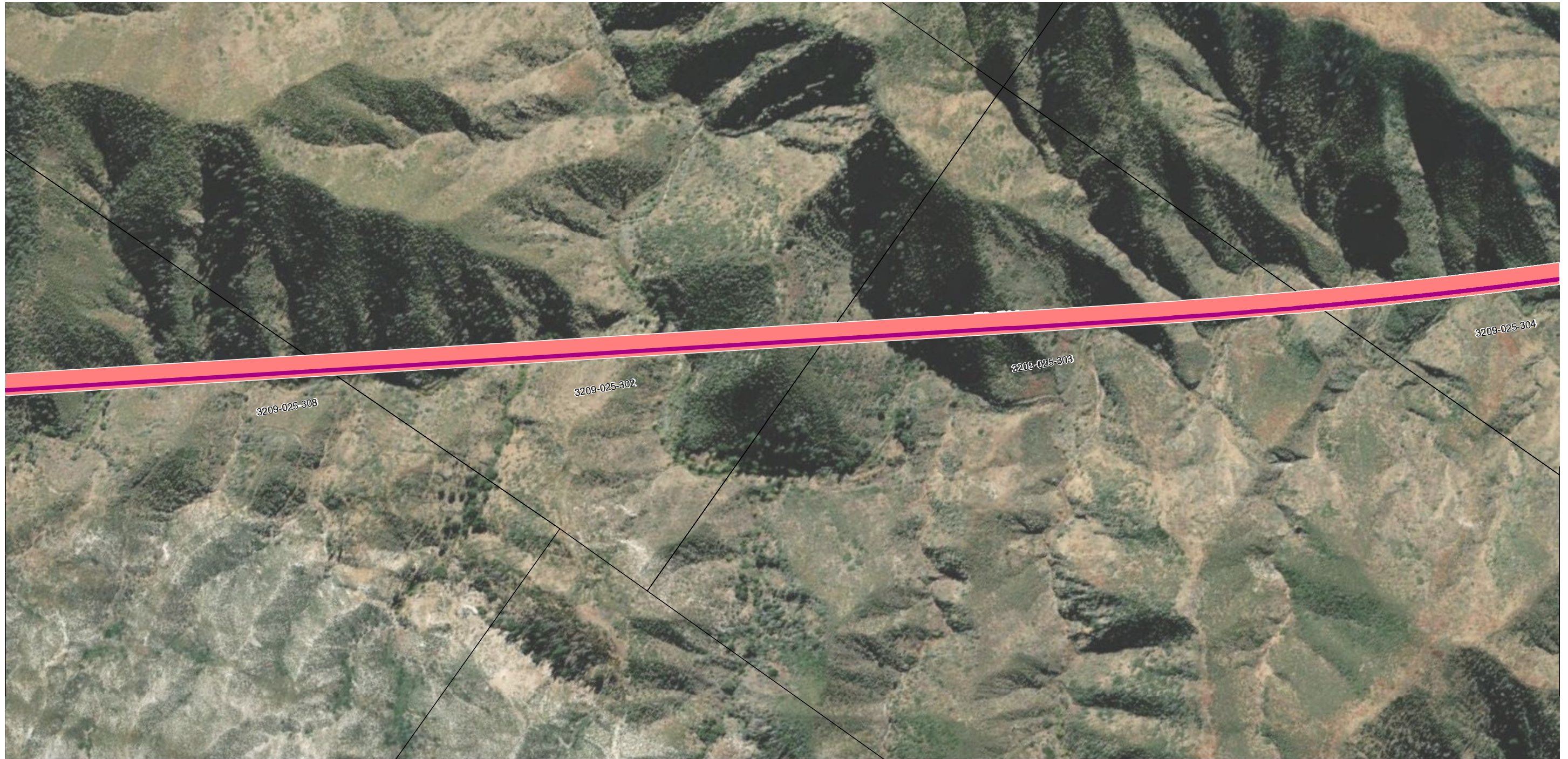
Alignment by Grade Type

- At Grade
- At Grade Covered
- Cut and Cover
- Elevated / Aerial Structure
- Retained Cut / Trench
- Tunnel

Project Footprint by Category Type

Disposal Site Temporary	Roadway Permanent	Traction Power Permanent
Disposal Site Permanent	Staging or Construction Area Temporary	Tunnel Permanent
Drainage Basin Permanent	Track Permanent	Utility Easement Permanent

Sheet Index



PRELIMINARY DRAFT/SUBJECT TO CHANGE - HSR ALIGNMENT IS NOT DETERMINED
Source: Authority, 2020; Esri, 2021

October 9, 2021

0 300 600
Feet

0 100 200
Meters

Parcel (APN Displayed)

Parcel (APN Displayed)

HSR Station Site (permanent)

Alignment by Grade Type

At Grade

At Grade Covered

Cut and Cover

Elevated / Aerial Structure

Retained Cut / Trench

Tunnel

Project Footprint by Category Type

Disposal Site

Temporary

Permanent

Drainage Basin

Permanent

Roadway

Permanent

Staging or Construction Area

Temporary

Track

Permanent

Traction Power

Permanent

Tunnel

Permanent

Utility Easement

Permanent

Sheet Index



PRELIMINARY DRAFT/SUBJECT TO CHANGE - HSR ALIGNMENT IS NOT DETERMINED
 Source: Authority, 2020; Esri, 2021

October 9, 2021

0 300 600
Feet

0 100 200
Meters

Parcel (APN Displayed)

HSR Station Site (permanent)

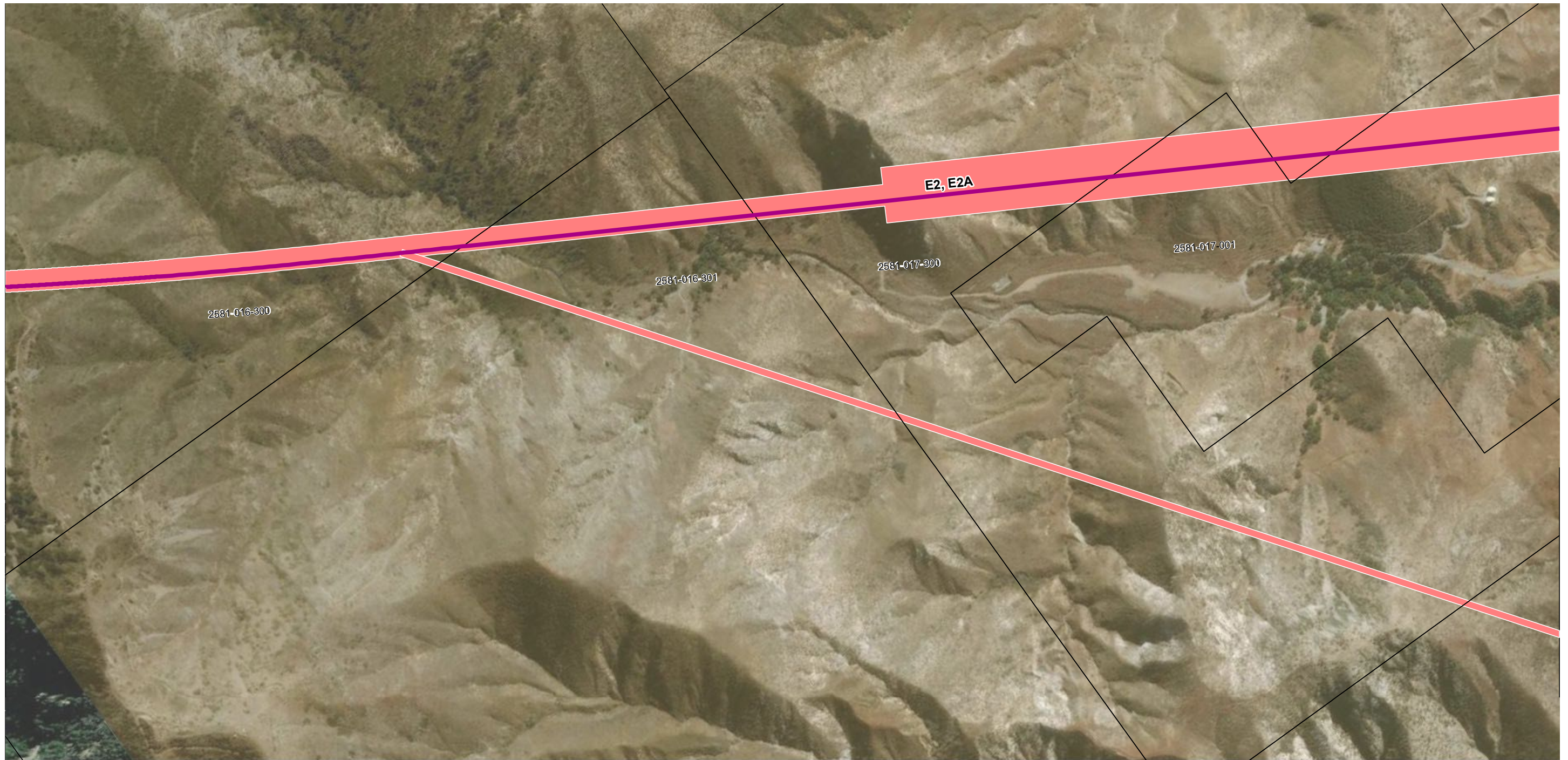
Alignment by Grade Type

- At Grade
- At Grade Covered
- Cut and Cover
- Elevated / Aerial Structure
- Retained Cut / Trench
- Tunnel

Project Footprint by Category Type

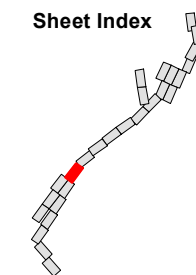
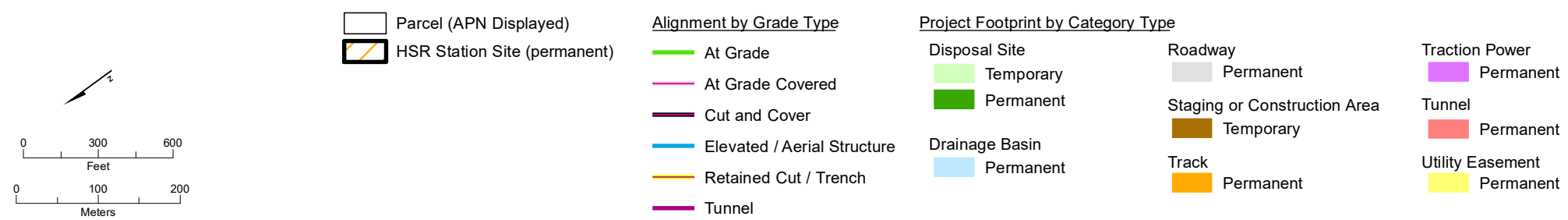
Disposal Site	Roadway	Traction Power
Temporary	Permanent	Permanent
Permanent	Staging or Construction Area	Tunnel
Drainage Basin	Temporary	Permanent
Permanent	Track	Utility Easement
	Permanent	Permanent

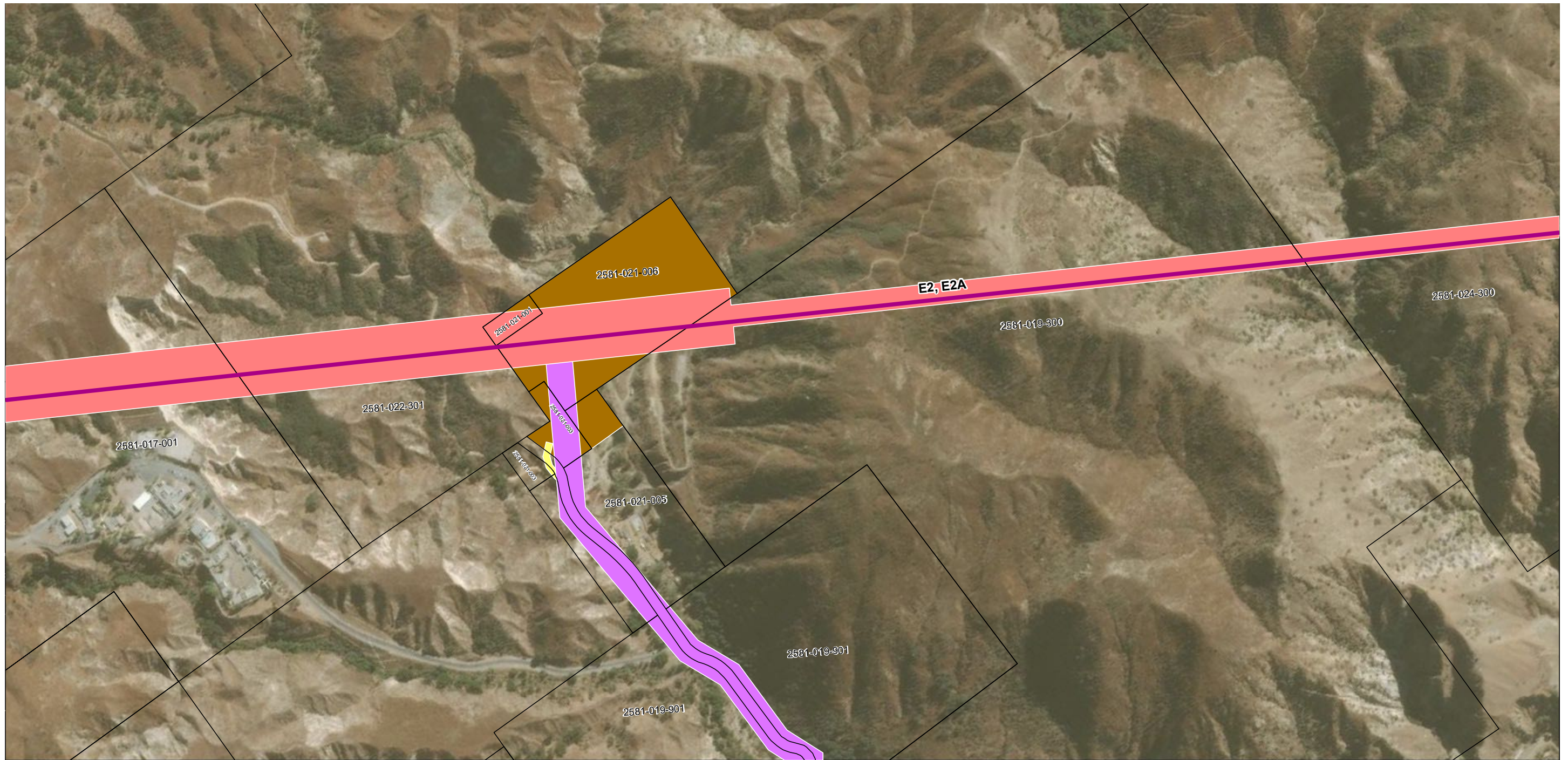
Sheet Index



PRELIMINARY DRAFT/SUBJECT TO CHANGE - HSR ALIGNMENT IS NOT DETERMINED
Source: Authority, 2020; Esri, 2021

October 9, 2021





PRELIMINARY DRAFT/SUBJECT TO CHANGE - HSR ALIGNMENT IS NOT DETERMINED
Source: Authority, 2020; Esri, 2021

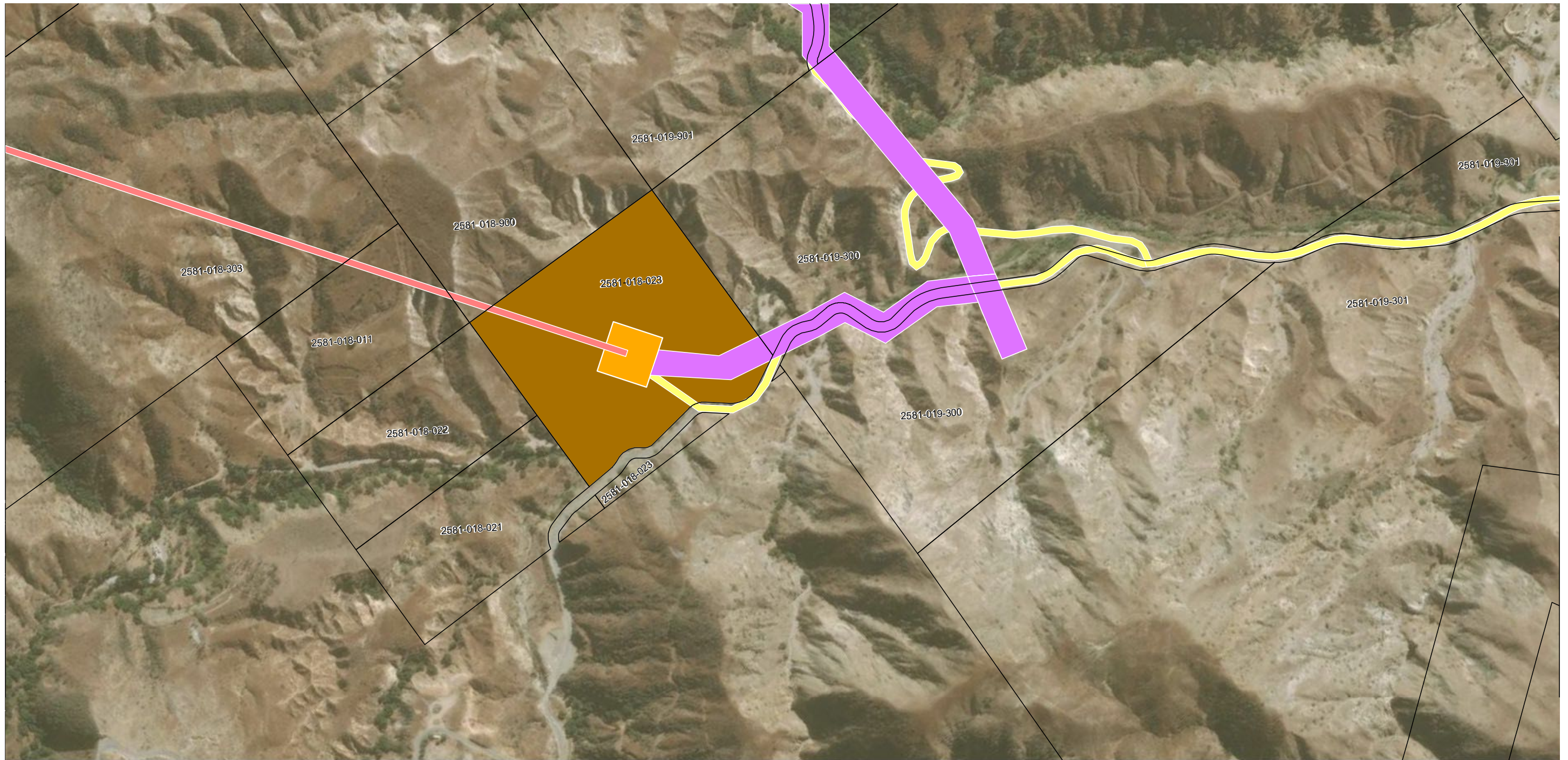
October 9, 2021

0 300 600
Feet

0 100 200
Meters

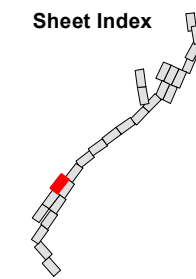
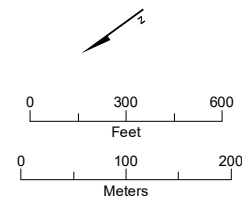
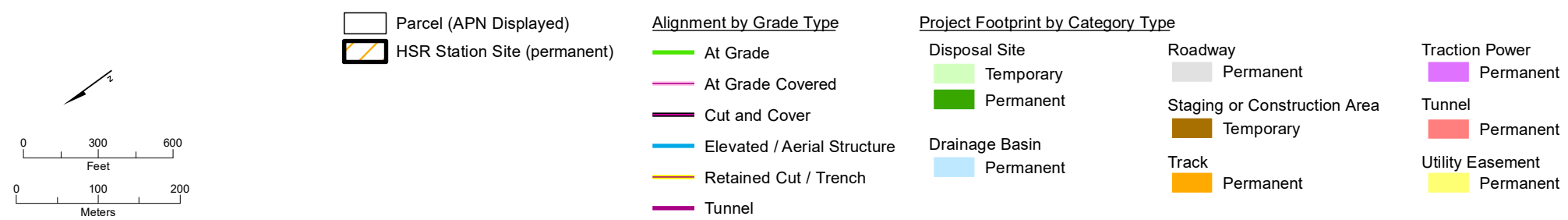
<p> Parcel (APN Displayed)</p> <p> HSR Station Site (permanent)</p>	<p>Alignment by Grade Type</p> <p> At Grade</p> <p> At Grade Covered</p> <p> Cut and Cover</p> <p> Elevated / Aerial Structure</p> <p> Retained Cut / Trench</p> <p> Tunnel</p>	<p>Project Footprint by Category Type</p> <p>Disposal Site</p> <p> Temporary</p> <p> Permanent</p> <p>Drainage Basin</p> <p> Permanent</p> <p>Roadway</p> <p> Permanent</p> <p>Staging or Construction Area</p> <p> Temporary</p> <p>Track</p> <p> Permanent</p> <p>Traction Power</p> <p> Permanent</p> <p>Tunnel</p> <p> Permanent</p> <p>Utility Easement</p> <p> Permanent</p>
---	--	---

Sheet Index



PRELIMINARY DRAFT/SUBJECT TO CHANGE - HSR ALIGNMENT IS NOT DETERMINED
Source: Authority, 2020; Esri, 2021

October 9, 2021

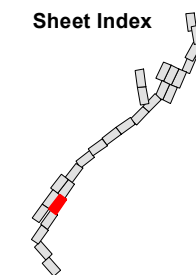




PRELIMINARY DRAFT/SUBJECT TO CHANGE - HSR ALIGNMENT IS NOT DETERMINED
 Source: Authority, 2020; Esri, 2021

October 9, 2021

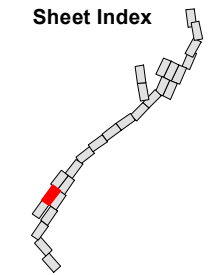
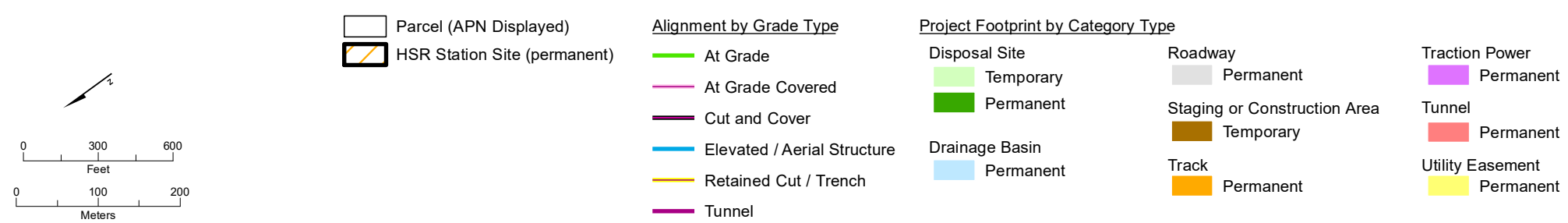
 	Parcel (APN Displayed) HSR Station Site (permanent)	Alignment by Grade Type At Grade At Grade Covered Cut and Cover Elevated / Aerial Structure Retained Cut / Trench Tunnel	Project Footprint by Category Type Disposal Site Temporary Permanent Drainage Basin Permanent	Roadway Permanent Staging or Construction Area Temporary Track Permanent	Traction Power Permanent Tunnel Permanent Utility Easement Permanent
----------	--	---	---	--	--

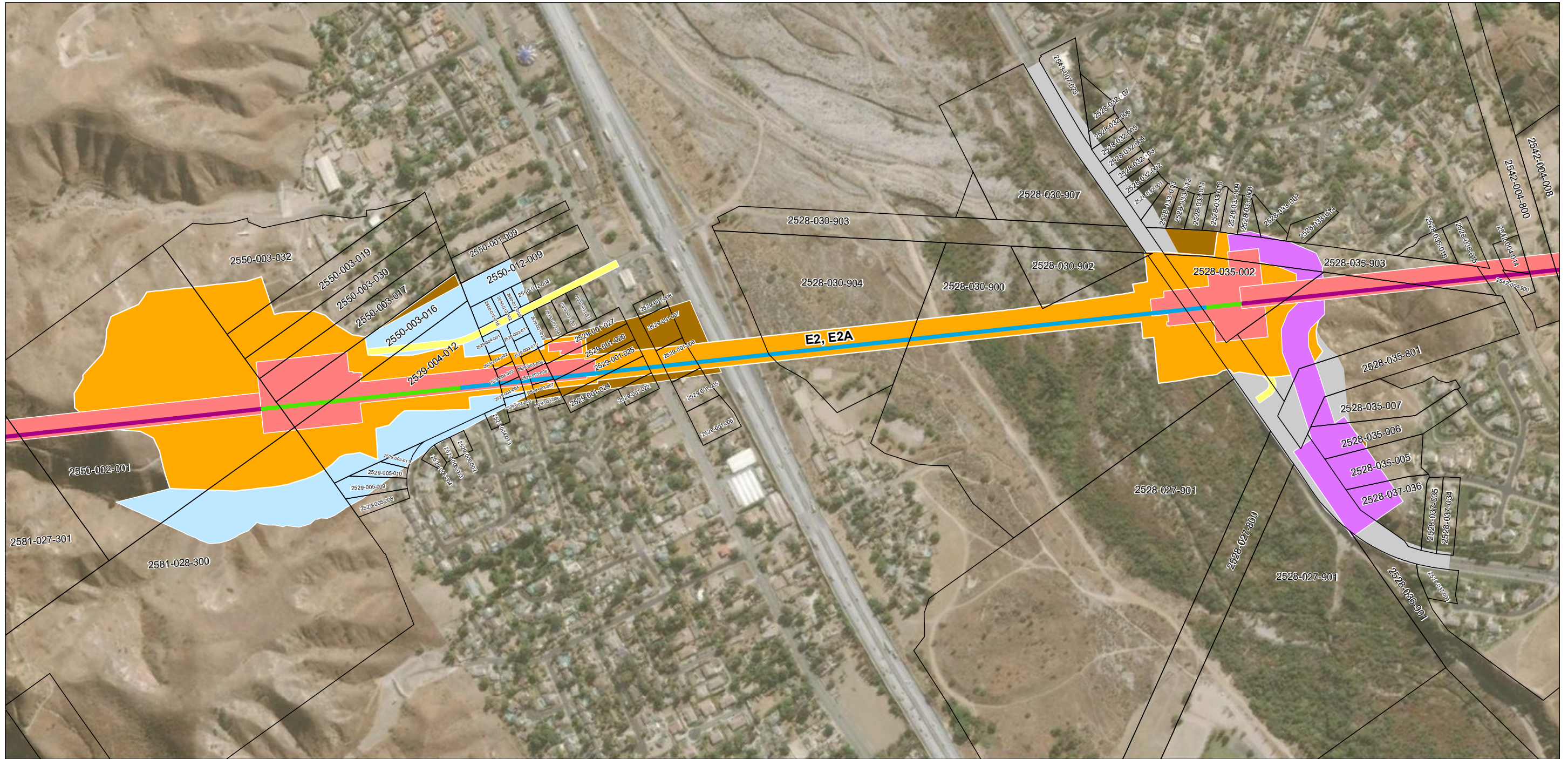




PRELIMINARY DRAFT/SUBJECT TO CHANGE - HSR ALIGNMENT IS NOT DETERMINED
Source: Authority, 2020; Esri, 2021

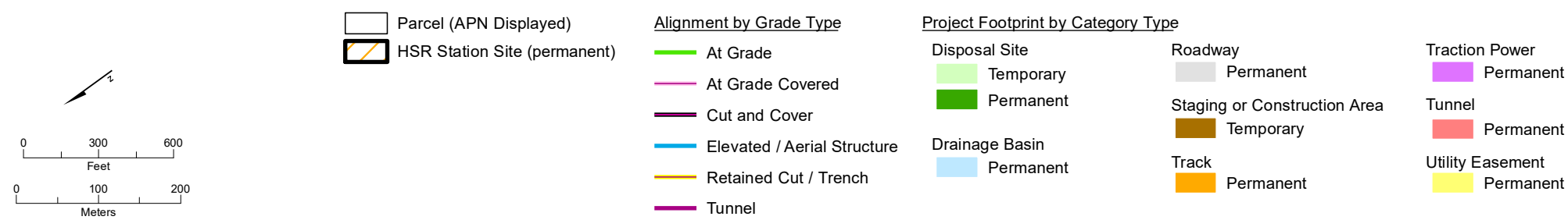
October 9, 2021



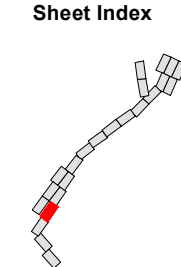


PRELIMINARY DRAFT/SUBJECT TO CHANGE - HSR ALIGNMENT IS NOT DETERMINED
Source: Authority, 2020; Esri, 2021

October 9, 2021



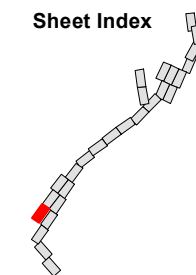
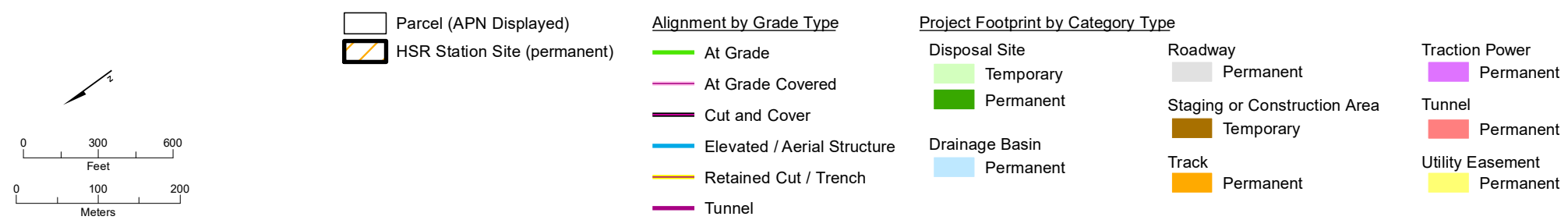
Sheet Index





PRELIMINARY DRAFT/SUBJECT TO CHANGE - HSR ALIGNMENT IS NOT DETERMINED
Source: Authority, 2020; Esri, 2021

October 9, 2021





PRELIMINARY DRAFT/SUBJECT TO CHANGE - HSR ALIGNMENT IS NOT DETERMINED
Source: Authority, 2020; Esri, 2021

October 9, 2021

- Parcel (APN Displayed)
- HSR Station Site (permanent)

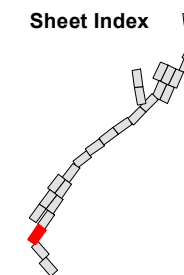
- Alignment by Grade Type**
- At Grade
 - At Grade Covered
 - Cut and Cover
 - Elevated / Aerial Structure
 - Retained Cut / Trench
 - Tunnel

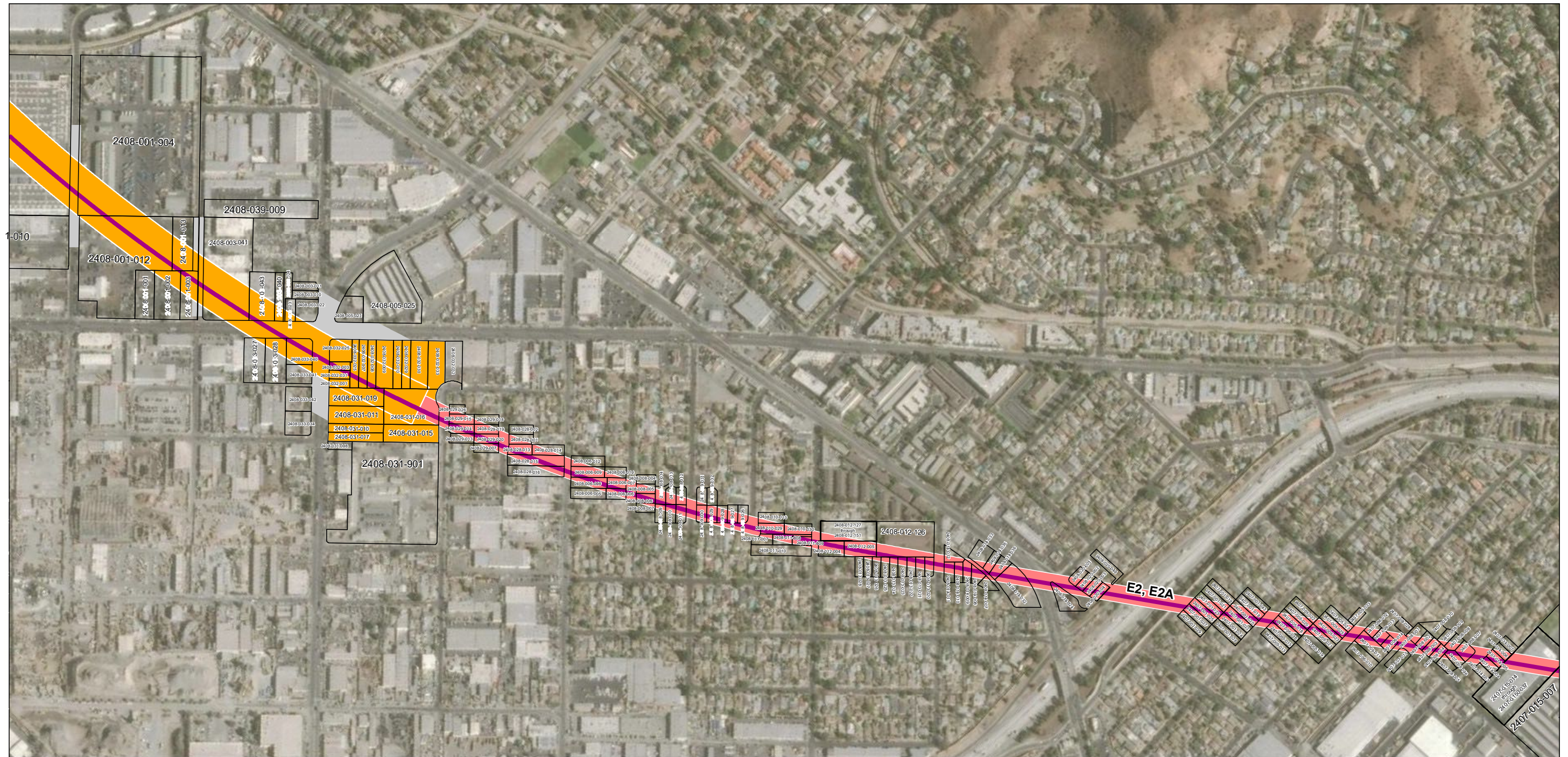
- Project Footprint by Category Type**
- Disposal Site**
 - Temporary
 - Permanent
 - Drainage Basin**
 - Permanent

- Roadway**
 - Permanent
- Staging or Construction Area**
 - Temporary
- Track**
 - Permanent

- Traction Power**
 - Permanent
- Tunnel**
 - Permanent
- Utility Easement**
 - Permanent

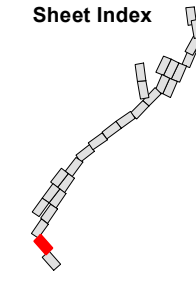
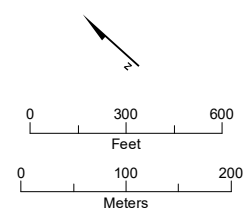
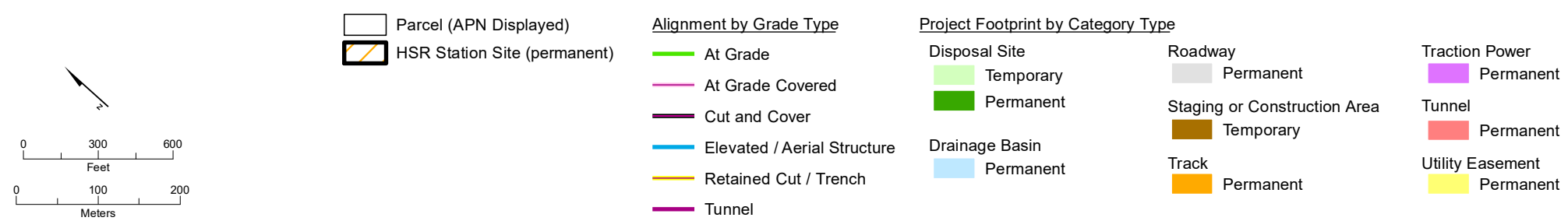
Sheet Index

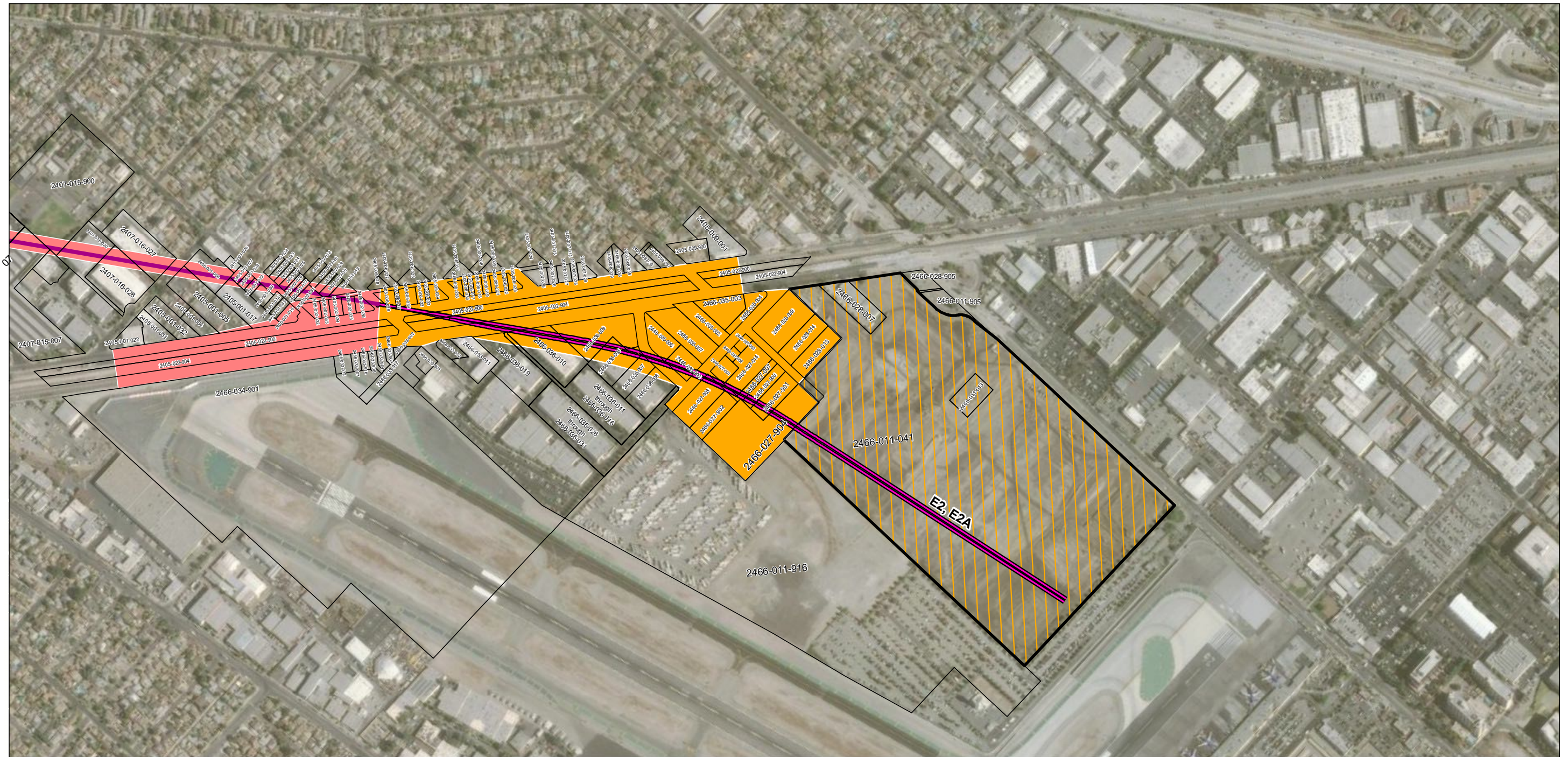




PRELIMINARY DRAFT/SUBJECT TO CHANGE - HSR ALIGNMENT IS NOT DETERMINED
Source: Authority, 2020; Esri, 2021

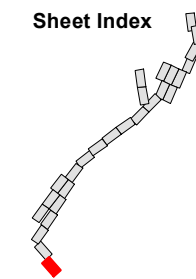
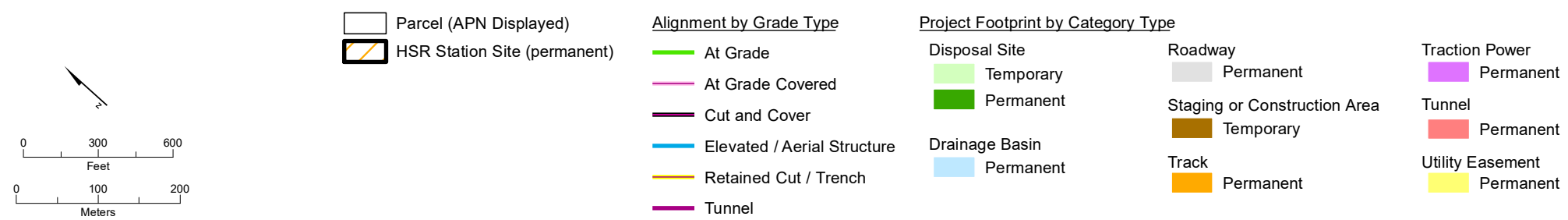
October 9, 2021



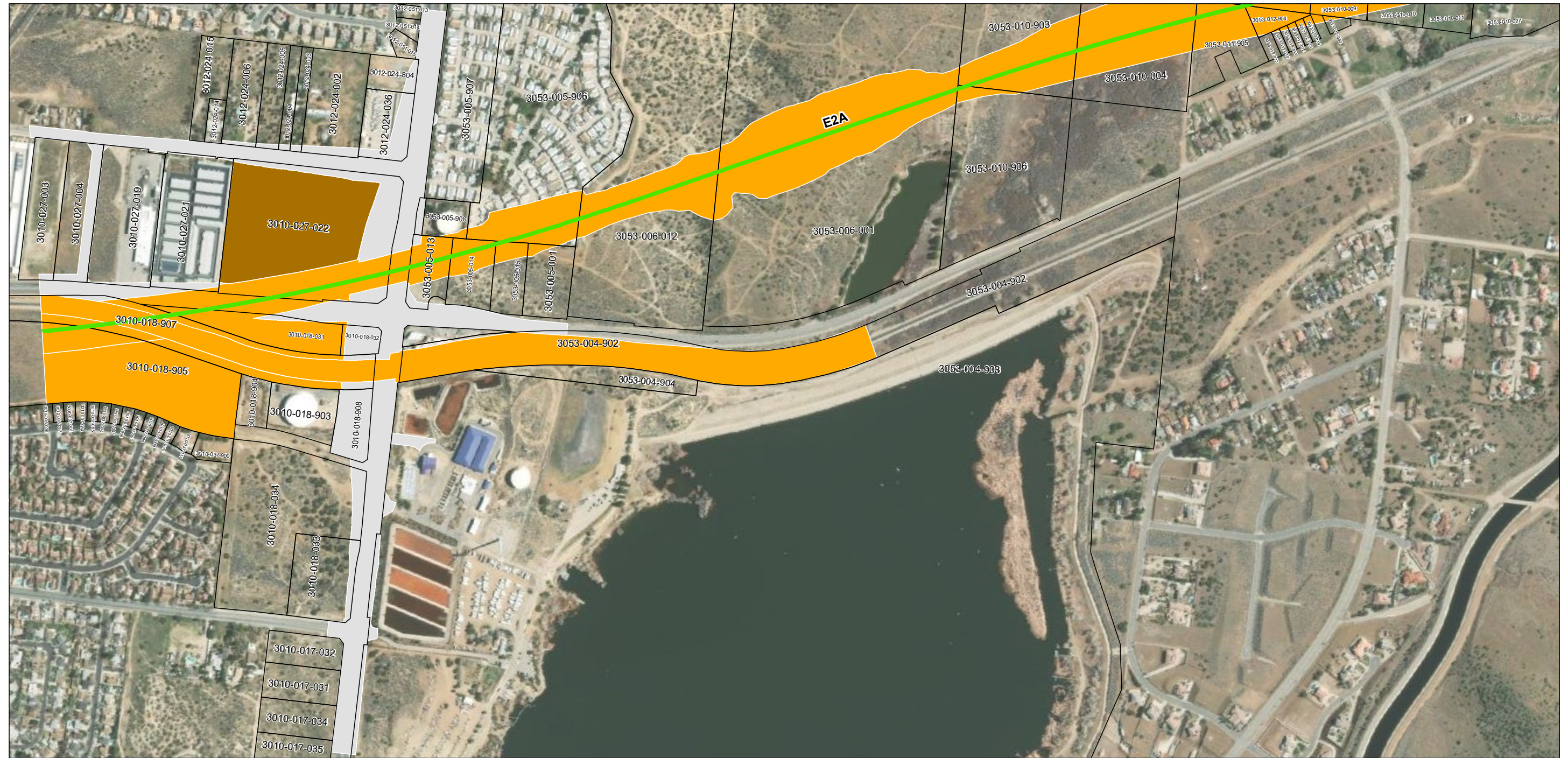


PRELIMINARY DRAFT/SUBJECT TO CHANGE - HSR ALIGNMENT IS NOT DETERMINED
Source: Authority, 2020; Esri, 2021

October 21, 2021

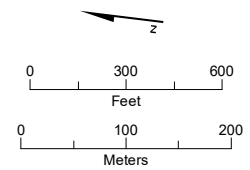
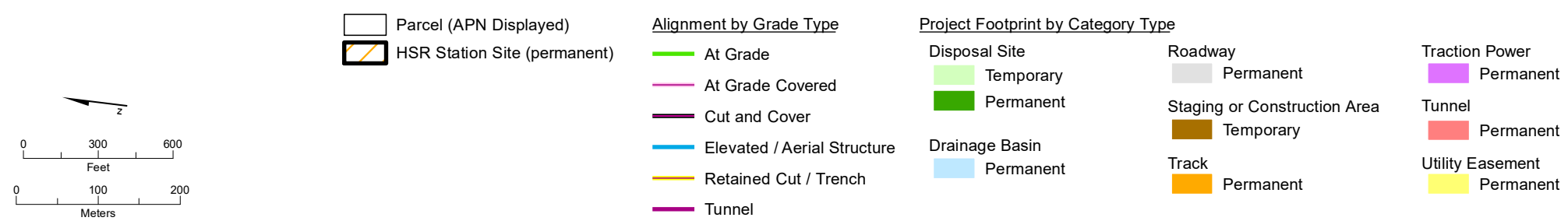


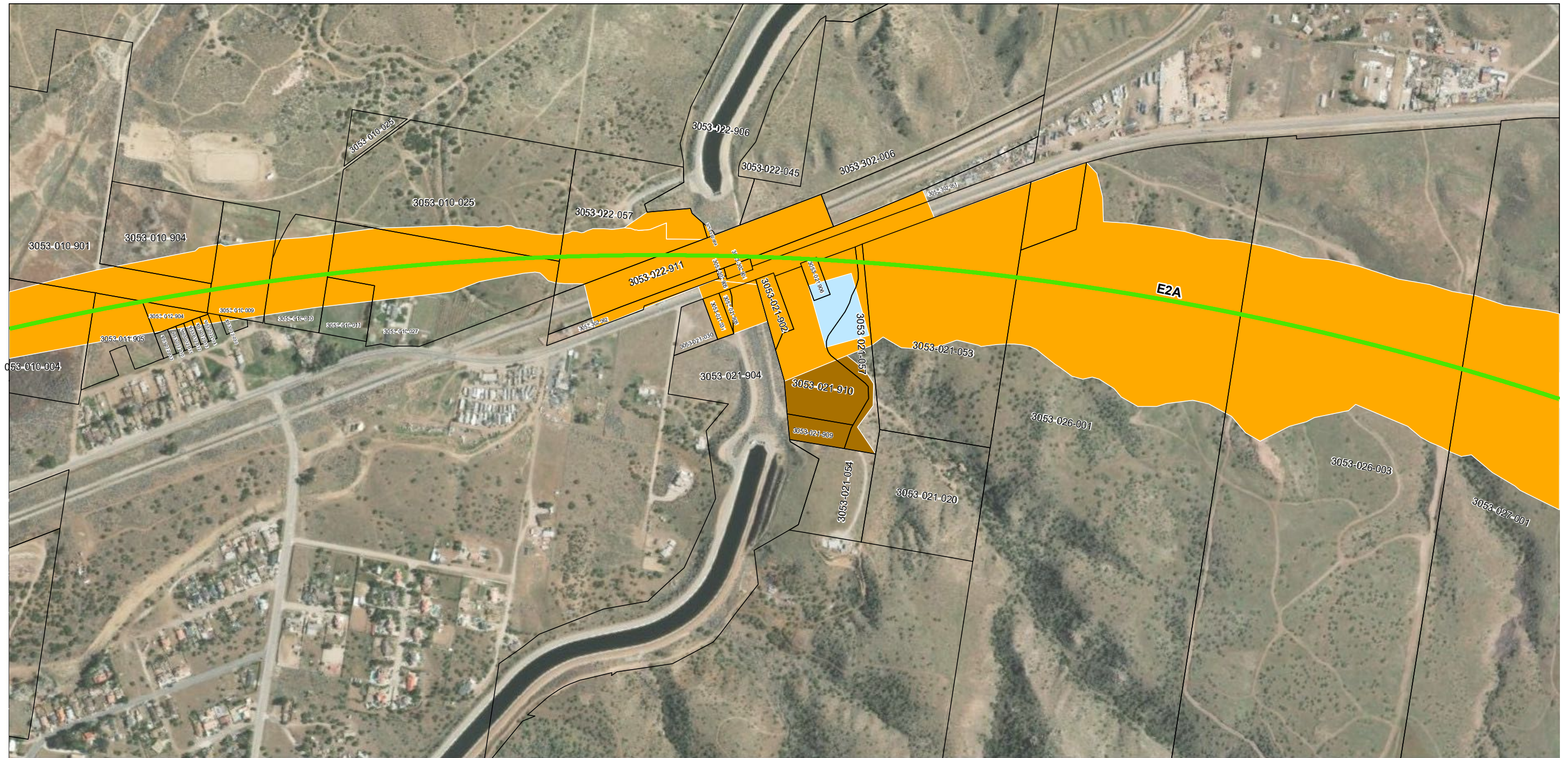
Map 27
HSR E2, E2A Build Alternatives



PRELIMINARY DRAFT/SUBJECT TO CHANGE - HSR ALIGNMENT IS NOT DETERMINED
Source: Authority, 2020; Esri, 2021

October 9, 2021





PRELIMINARY DRAFT/SUBJECT TO CHANGE - HSR ALIGNMENT IS NOT DETERMINED
Source: Authority, 2020; Esri, 2021

October 9, 2021

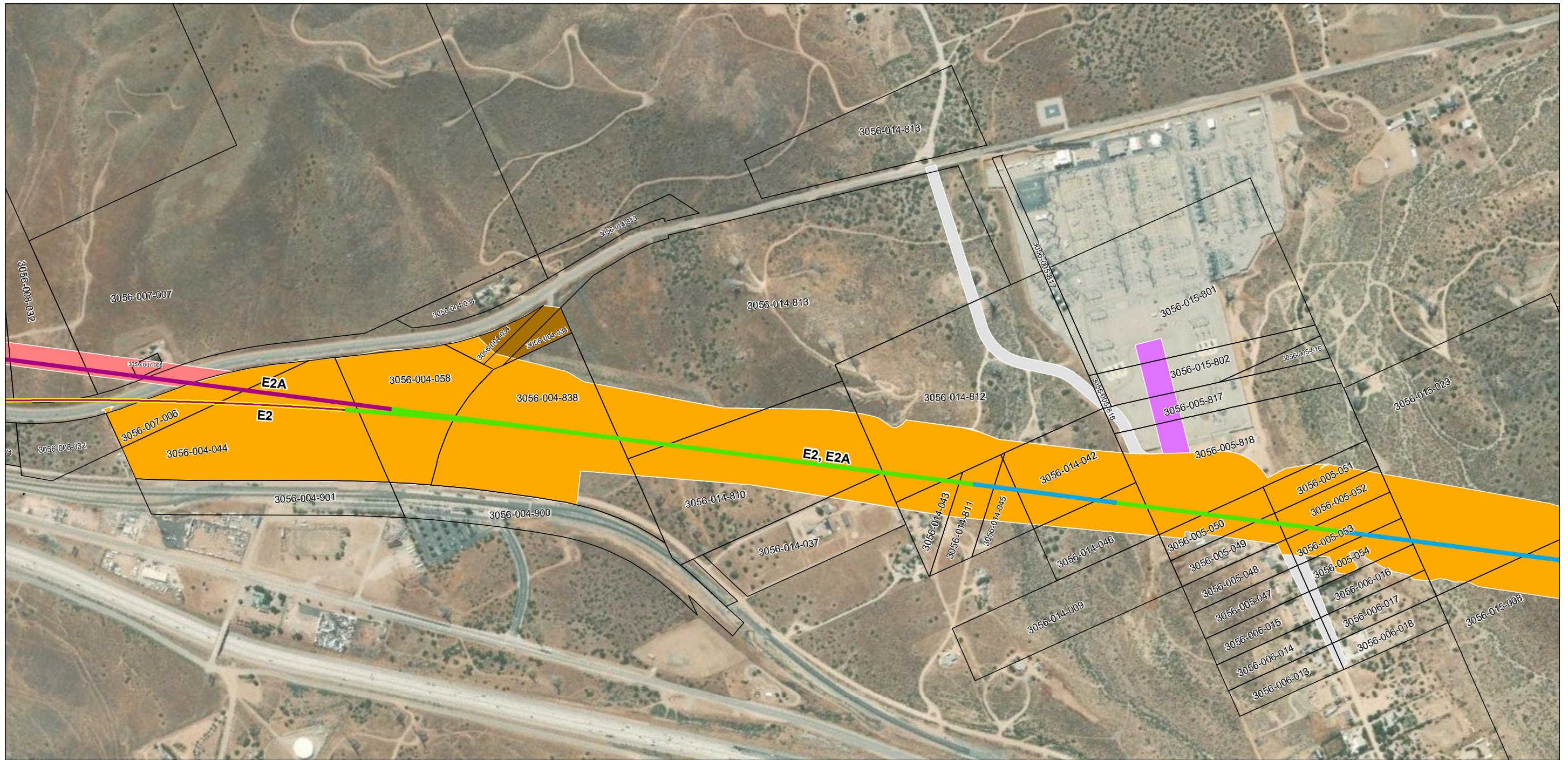
 	Parcel (APN Displayed) HSR Station Site (permanent)	Alignment by Grade Type At Grade At Grade Covered Cut and Cover Elevated / Aerial Structure Retained Cut / Trench Tunnel	Project Footprint by Category Type Disposal Site Temporary Permanent Drainage Basin Permanent Roadway Permanent Staging or Construction Area Temporary Track Permanent	Traction Power Permanent Tunnel Permanent Utility Easement Permanent
	Sheet Index			



PRELIMINARY DRAFT/SUBJECT TO CHANGE - HSR ALIGNMENT IS NOT DETERMINED
 Source: Authority, 2020; Esri, 2021


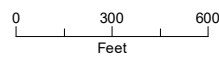
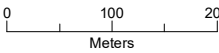

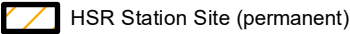










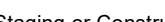



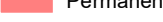

October 9, 2021

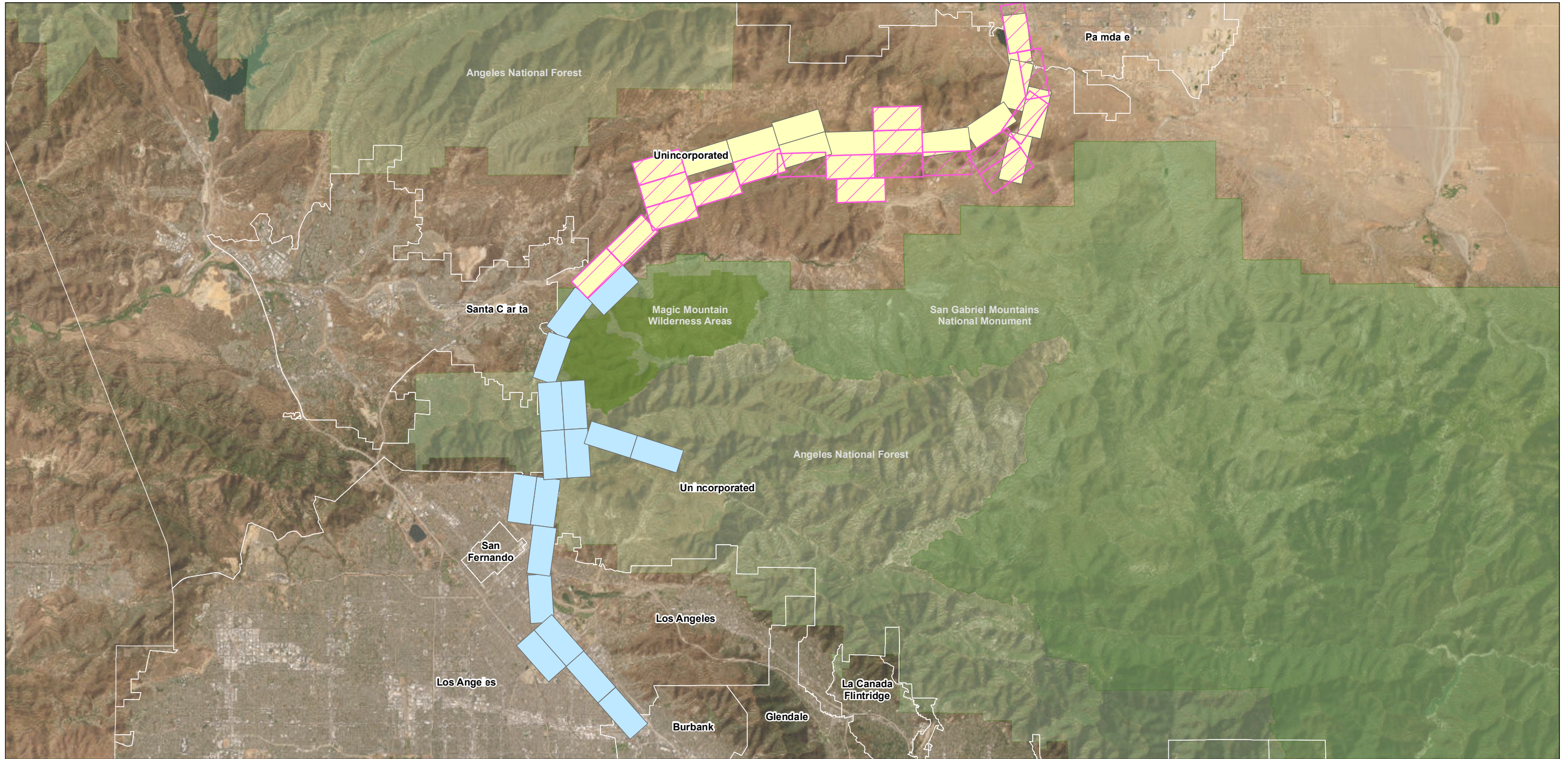
 	Parcel (APN Displayed) HSR Station Site (permanent)	Alignment by Grade Type At Grade At Grade Covered Cut and Cover Elevated / Aerial Structure Retained Cut / Trench Tunnel	Project Footprint by Category Type Disposal Site Temporary Permanent Drainage Basin Permanent	Roadway Permanent Staging or Construction Area Temporary Track Permanent	Traction Power Permanent Tunnel Permanent Utility Easement Permanent
	Sheet Index				



PRELIMINARY DRAFT/SUBJECT TO CHANGE - HSR ALIGNMENT IS NOT DETERMINED
Source: Authority, 2020; Esri, 2021

October 9, 2021

  	 Parcel (APN Displayed)  HSR Station Site (permanent)	Alignment by Grade Type  At Grade  At Grade Covered  Cut and Cover  Elevated / Aerial Structure  Retained Cut / Trench  Tunnel	Project Footprint by Category Type Disposal Site  Temporary  Permanent Drainage Basin  Permanent	Roadway  Permanent Staging or Construction Area  Temporary Track  Permanent	Traction Power  Permanent Tunnel  Permanent Utility Easement  Permanent
	 Sheet Index				

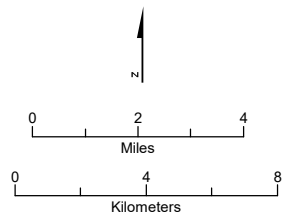


PRELIMINARY DRAFT/SUBJECT TO CHANGE - HSR ALIGNMENT IS NOT DETERMINED
 Source: Authority, 2023; Esri, 2021

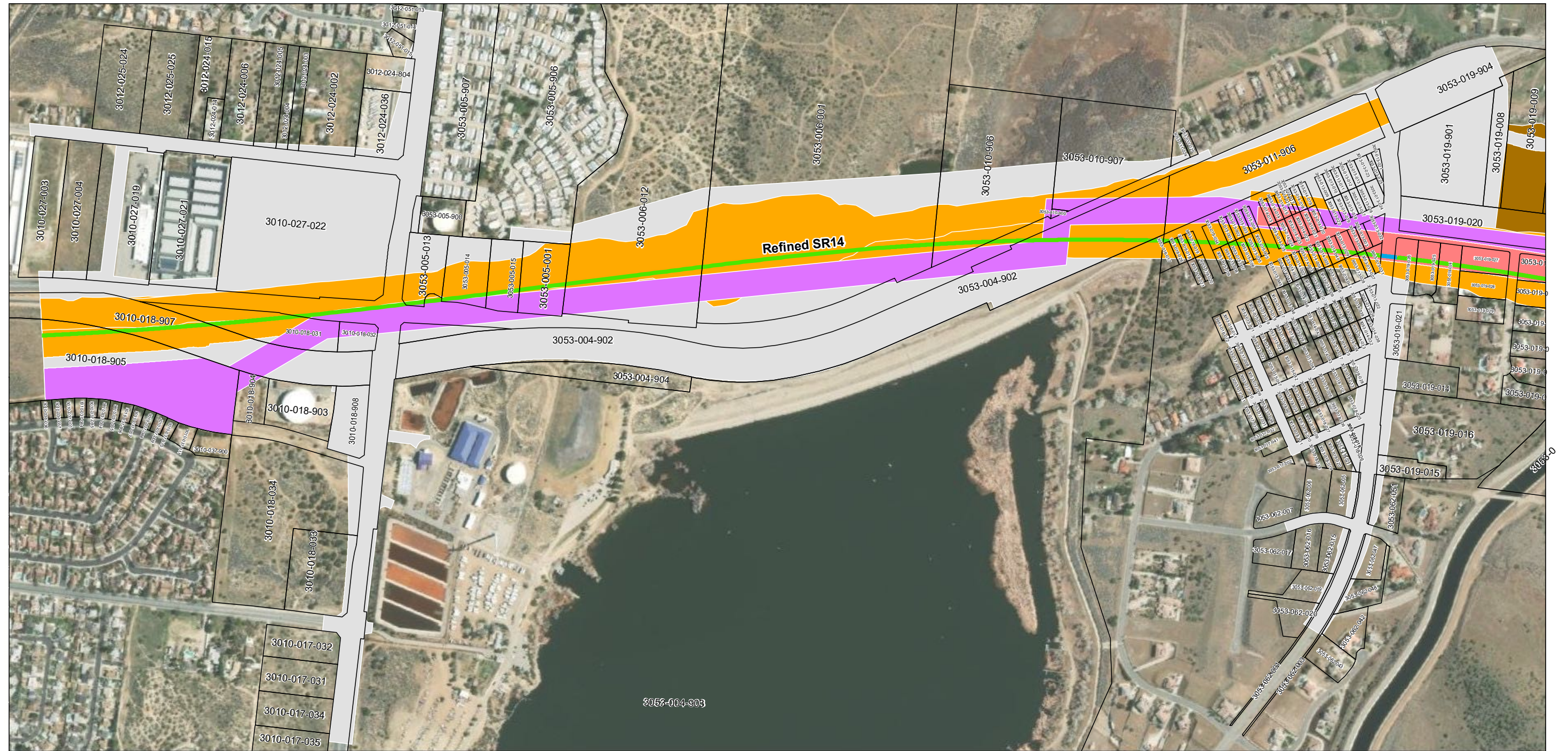
January 15, 2024

Refined SR14, SR14A Footprint Mapbook Index

- Refined SR14 Build Alternative (Maps 1-22)
- Refined SR14, SR14A Build Alternatives (Maps 23-39)
- SR14A Build Alternative (Maps 40-58)



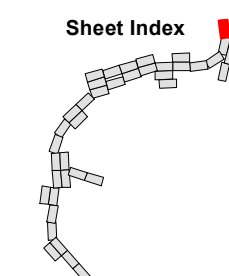
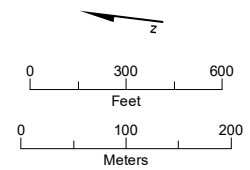
Parcel Map Index
 HSR Refined SR14, SR14A Build Alternatives



PRELIMINARY DRAFT/SUBJECT TO CHANGE - HSR ALIGNMENT IS NOT DETERMINED
Source: Authority, 2020; Esri, 2021

October 10, 2021

Parcel (APN Displayed)	Alignment by Grade Type	Project Footprint by Category Type	
HSR Station Site (permanent)	At Grade	Disposal Site Temporary	Roadway Permanent
	At Grade Covered	Disposal Site Permanent	Staging or Construction Area Temporary
	Cut and Cover	Drainage Basin Permanent	Track Permanent
	Elevated / Aerial Structure		Traction Power Permanent
	Retained Cut / Trench		Tunnel Permanent
	Tunnel		Utility Easement Permanent

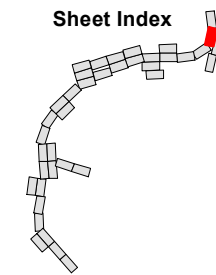
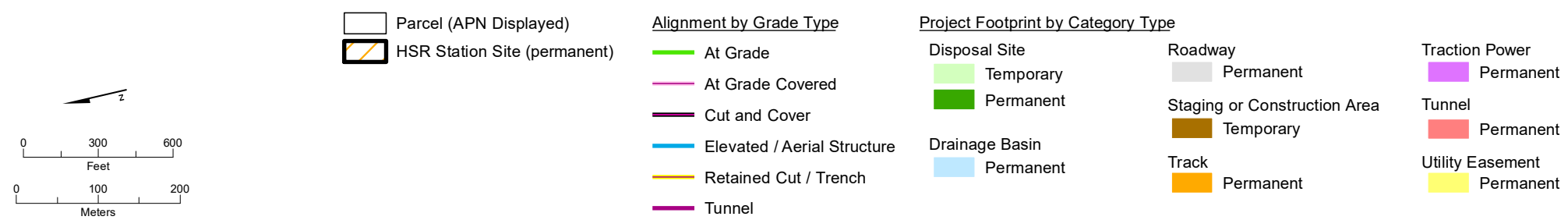


Map 1
HSR Refined SR14 Build Alternative



PRELIMINARY DRAFT/SUBJECT TO CHANGE - HSR ALIGNMENT IS NOT DETERMINED
Source: Authority, 2020; Esri, 2021

October 10, 2021

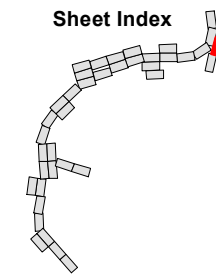
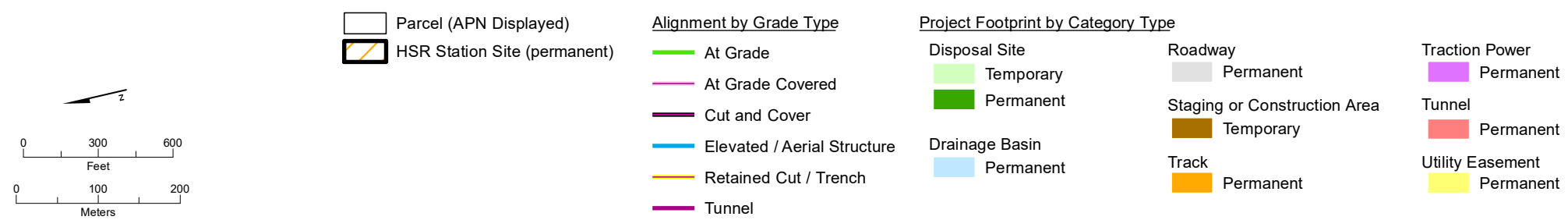


Map 2
HSR Refined SR14 Build Alternative



PRELIMINARY DRAFT/SUBJECT TO CHANGE - HSR ALIGNMENT IS NOT DETERMINED
 Source: Authority, 2020; Esri, 2021

October 10, 2021

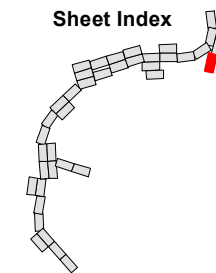
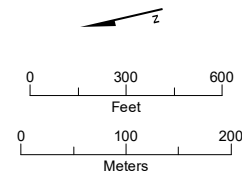
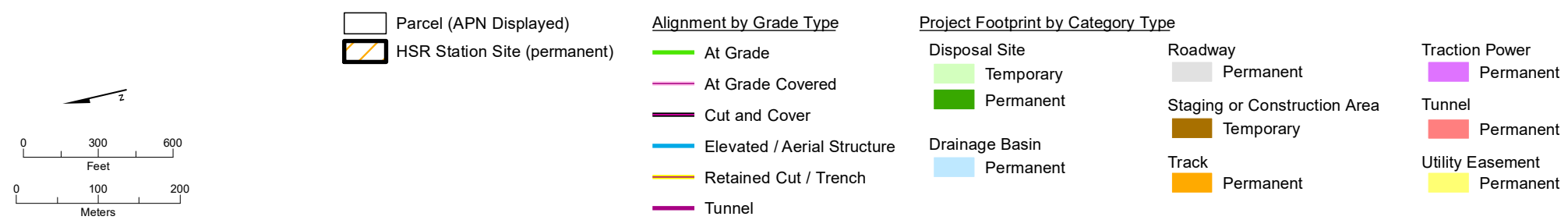


Map 3
 HSR Refined SR14 Build Alternative



PRELIMINARY DRAFT/SUBJECT TO CHANGE - HSR ALIGNMENT IS NOT DETERMINED
Source: Authority, 2020; Esri, 2021

October 10, 2021



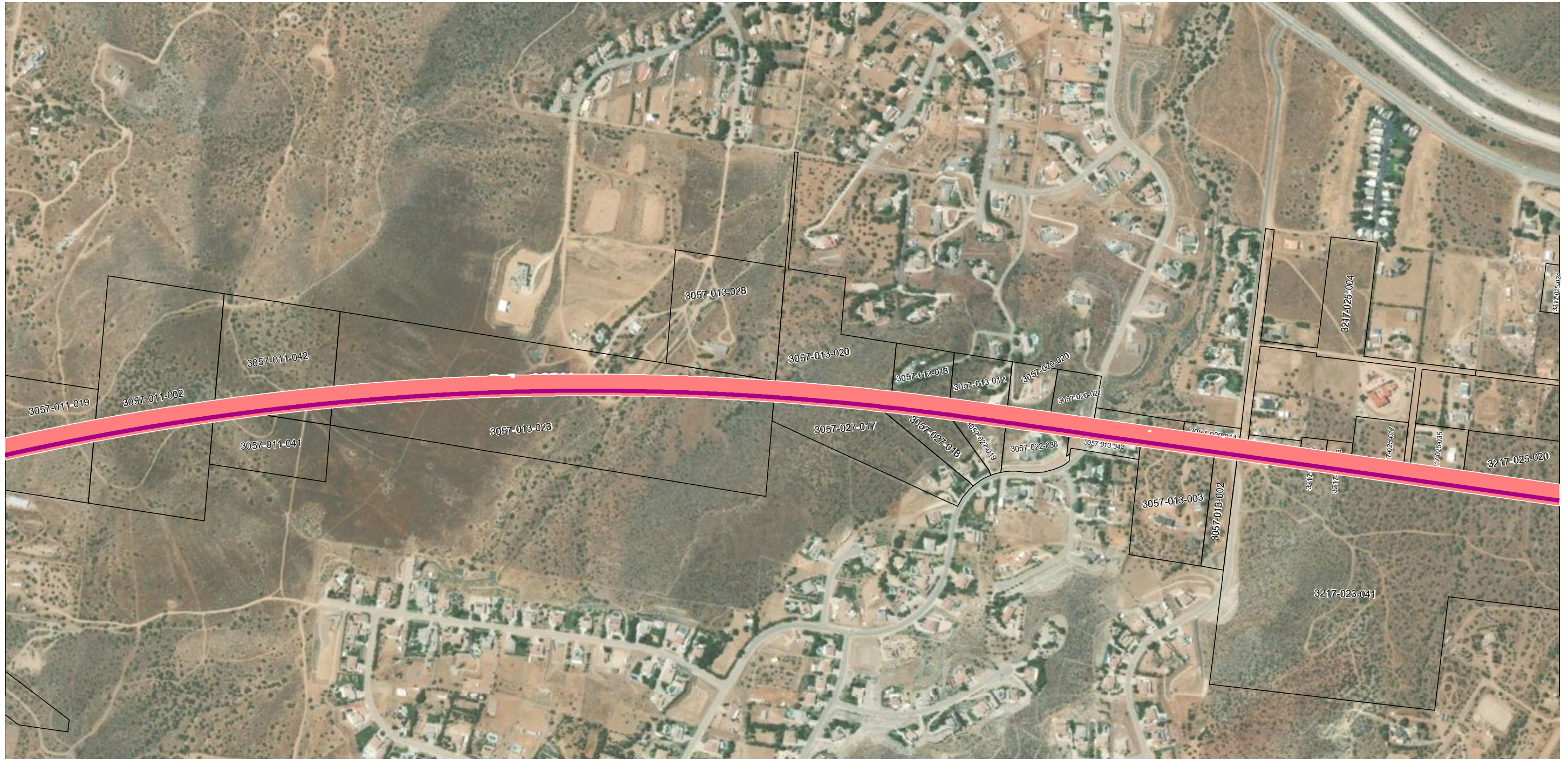
Map 4
HSR Refined SR14 Build Alternative



PRELIMINARY DRAFT/SUBJECT TO CHANGE - HSR ALIGNMENT IS NOT DETERMINED
 Source: Authority, 2020; Esri, 2021

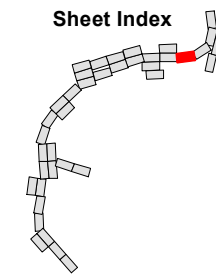
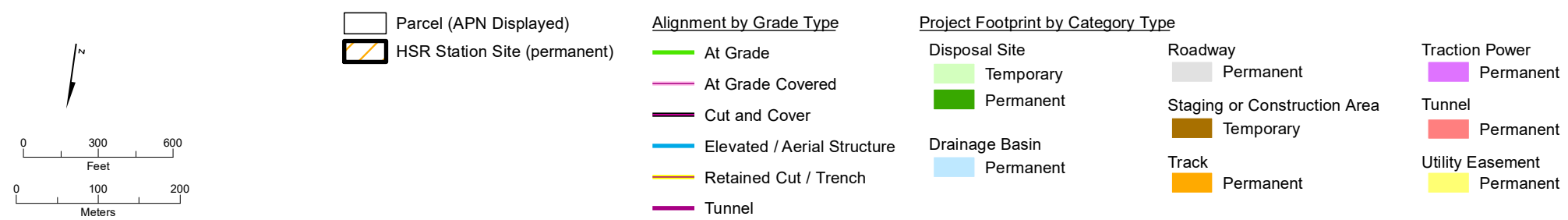
October 10, 2021

 	Parcel (APN Displayed) HSR Station Site (permanent)	Alignment by Grade Type At Grade At Grade Covered Cut and Cover Elevated / Aerial Structure Retained Cut / Trench Tunnel	Project Footprint by Category Type Disposal Site Temporary Permanent Drainage Basin Permanent	Roadway Permanent Staging or Construction Area Temporary Track Permanent	Traction Power Permanent Tunnel Permanent Utility Easement Permanent	Sheet Index
----------	--	---	---	--	--	------------------------



PRELIMINARY DRAFT/SUBJECT TO CHANGE - HSR ALIGNMENT IS NOT DETERMINED
Source: Authority, 2020; Esri, 2021

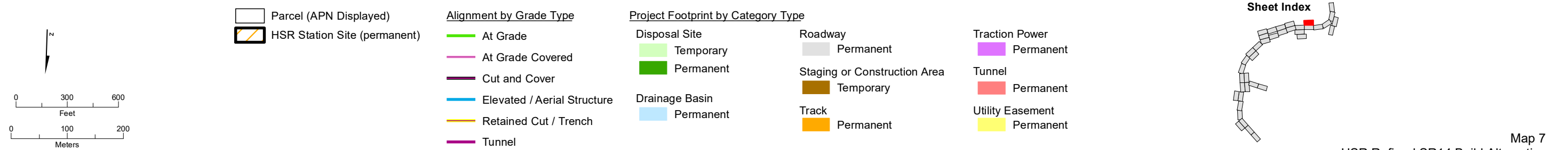
October 10, 2021





PRELIMINARY DRAFT/SUBJECT TO CHANGE - HSR ALIGNMENT IS NOT DETERMINED
Source: Authority, 2020; Esri, 2021

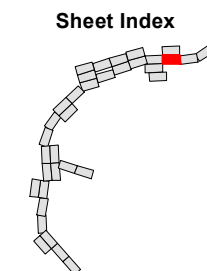
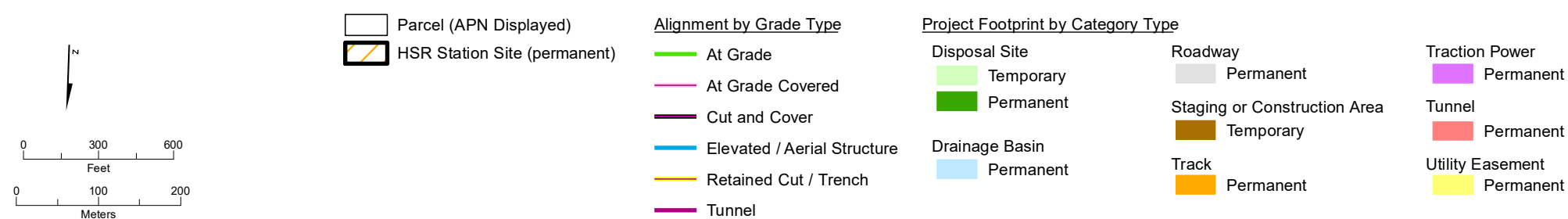
October 10, 2021



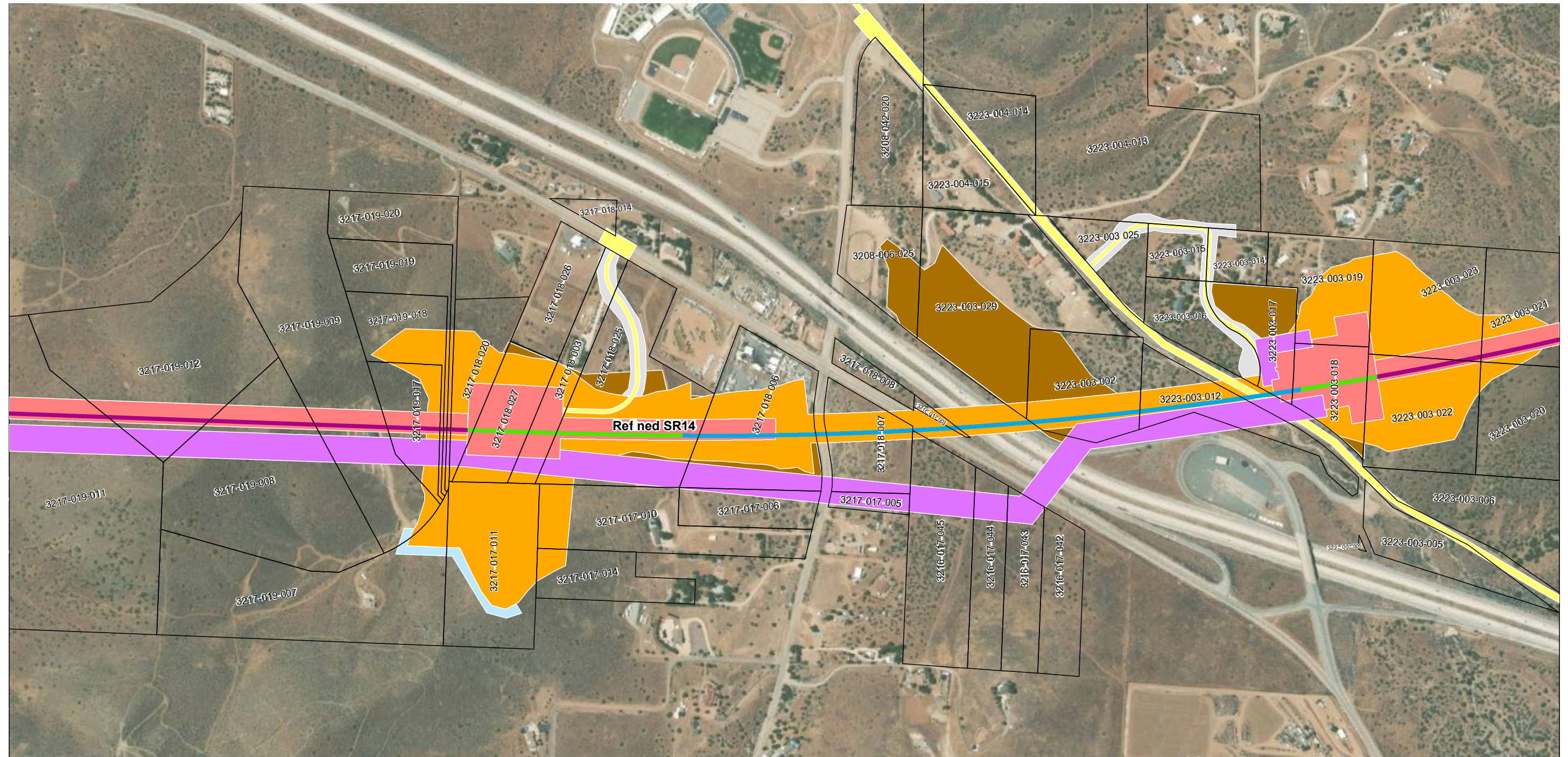


PRELIMINARY DRAFT/SUBJECT TO CHANGE - HSR ALIGNMENT IS NOT DETERMINED
Source: Authority, 2020; Esri, 2021

October 10, 2021

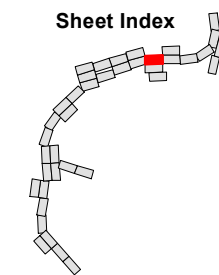
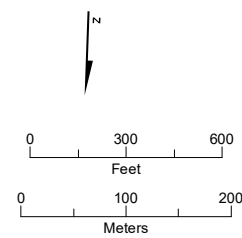
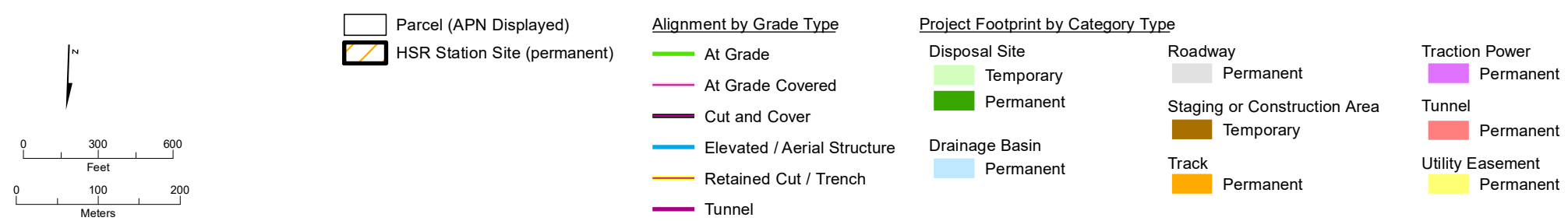


Map 8
HSR Refined SR14 Build Alternative



PRELIMINARY DRAFT/SUBJECT TO CHANGE - HSR ALIGNMENT IS NOT DETERMINED
Source: Authority, 2020; Esri, 2021

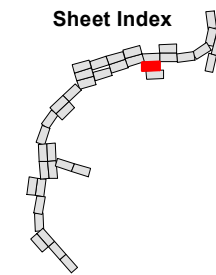
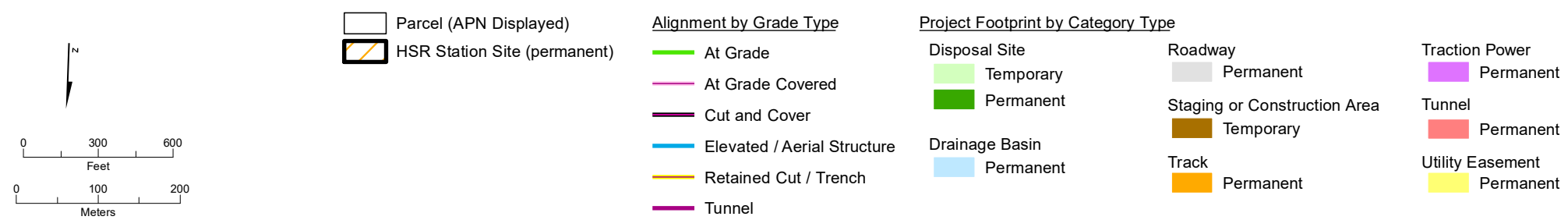
October 10, 2021





PRELIMINARY DRAFT/SUBJECT TO CHANGE - HSR ALIGNMENT IS NOT DETERMINED
 Source: Authority, 2020; Esri, 2021

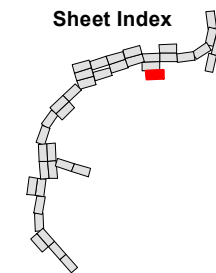
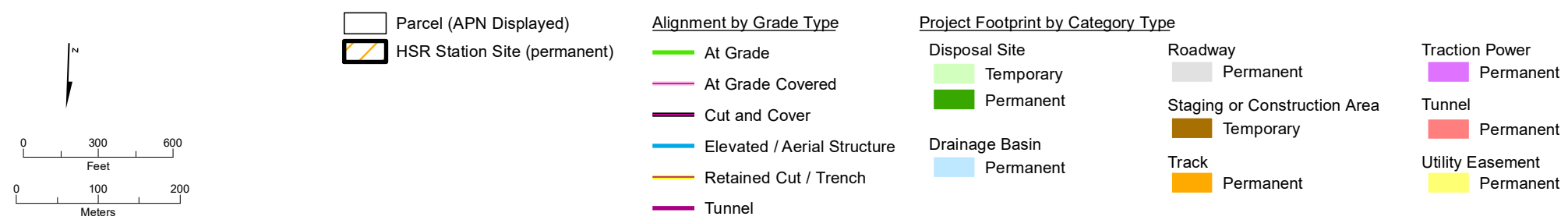
October 10, 2021





PRELIMINARY DRAFT/SUBJECT TO CHANGE - HSR ALIGNMENT IS NOT DETERMINED
Source: Authority, 2020; Esri, 2021

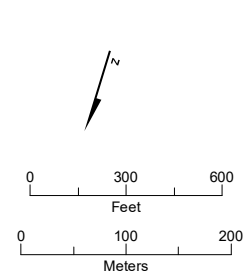
October 10, 2021



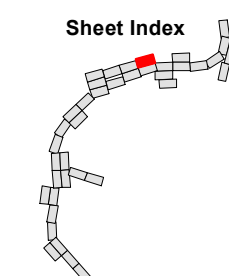


PRELIMINARY DRAFT/SUBJECT TO CHANGE - HSR ALIGNMENT IS NOT DETERMINED
Source: Authority, 2020; Esri, 2021

October 10, 2021



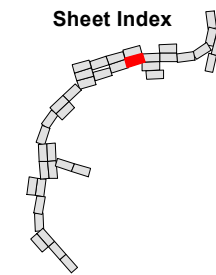
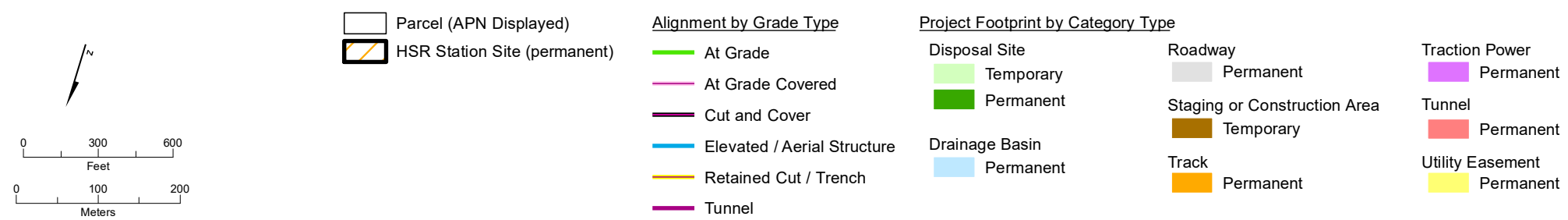
<ul style="list-style-type: none"> Parcel (APN Displayed) HSR Station Site (permanent) 	<p>Alignment by Grade Type</p> <ul style="list-style-type: none"> At Grade At Grade Covered Cut and Cover Elevated / Aerial Structure Retained Cut / Trench Tunnel 	<p>Project Footprint by Category Type</p> <table border="0" style="width: 100%;"> <tr> <td> <p>Disposal Site</p> <ul style="list-style-type: none"> Temporary Permanent <p>Drainage Basin</p> <ul style="list-style-type: none"> Permanent </td> <td> <p>Roadway</p> <ul style="list-style-type: none"> Permanent <p>Staging or Construction Area</p> <ul style="list-style-type: none"> Temporary <p>Track</p> <ul style="list-style-type: none"> Permanent </td> <td> <p>Traction Power</p> <ul style="list-style-type: none"> Permanent <p>Tunnel</p> <ul style="list-style-type: none"> Permanent <p>Utility Easement</p> <ul style="list-style-type: none"> Permanent </td> </tr> </table>	<p>Disposal Site</p> <ul style="list-style-type: none"> Temporary Permanent <p>Drainage Basin</p> <ul style="list-style-type: none"> Permanent 	<p>Roadway</p> <ul style="list-style-type: none"> Permanent <p>Staging or Construction Area</p> <ul style="list-style-type: none"> Temporary <p>Track</p> <ul style="list-style-type: none"> Permanent 	<p>Traction Power</p> <ul style="list-style-type: none"> Permanent <p>Tunnel</p> <ul style="list-style-type: none"> Permanent <p>Utility Easement</p> <ul style="list-style-type: none"> Permanent
<p>Disposal Site</p> <ul style="list-style-type: none"> Temporary Permanent <p>Drainage Basin</p> <ul style="list-style-type: none"> Permanent 	<p>Roadway</p> <ul style="list-style-type: none"> Permanent <p>Staging or Construction Area</p> <ul style="list-style-type: none"> Temporary <p>Track</p> <ul style="list-style-type: none"> Permanent 	<p>Traction Power</p> <ul style="list-style-type: none"> Permanent <p>Tunnel</p> <ul style="list-style-type: none"> Permanent <p>Utility Easement</p> <ul style="list-style-type: none"> Permanent 			





PRELIMINARY DRAFT/SUBJECT TO CHANGE - HSR ALIGNMENT IS NOT DETERMINED
Source: Authority, 2020; Esri, 2021

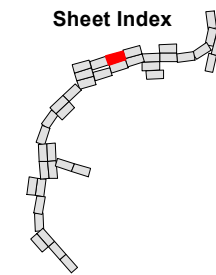
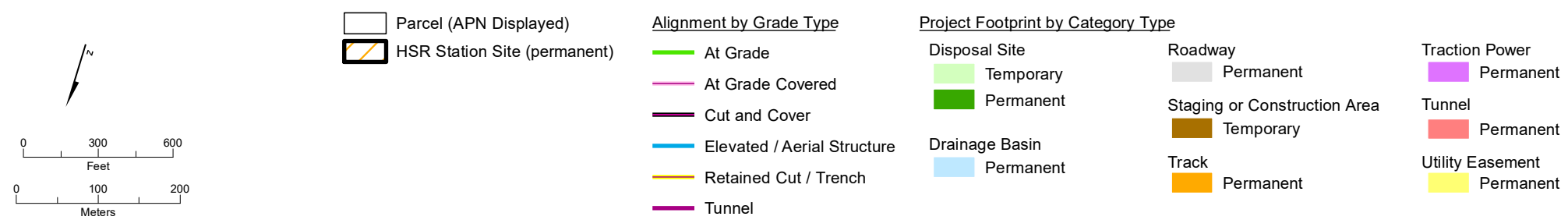
October 10, 2021

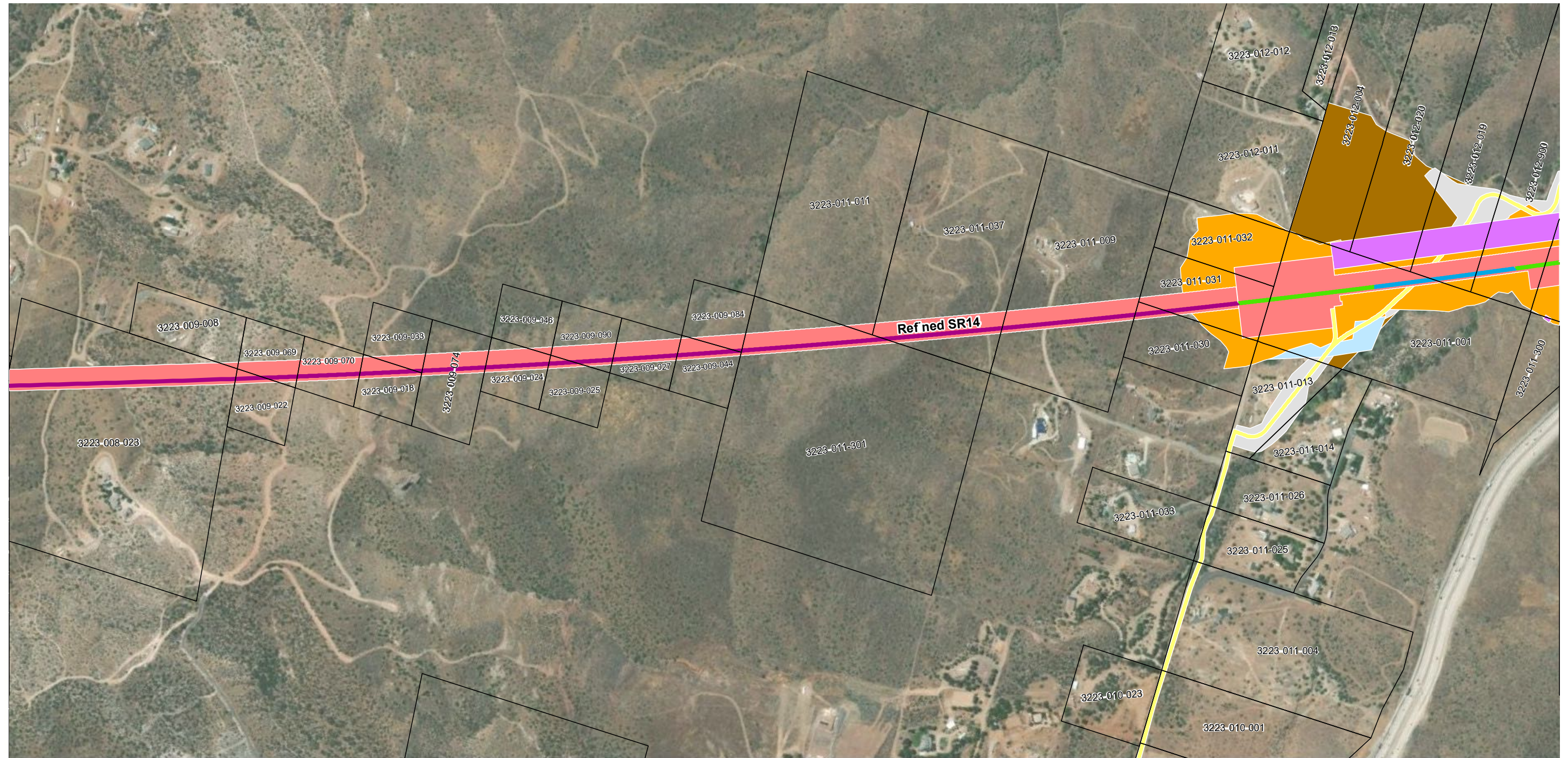




PRELIMINARY DRAFT/SUBJECT TO CHANGE - HSR ALIGNMENT IS NOT DETERMINED
Source: Authority, 2020; Esri, 2021

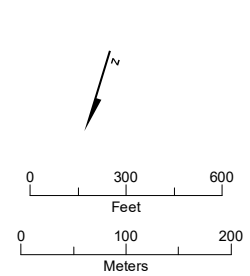
October 10, 2021



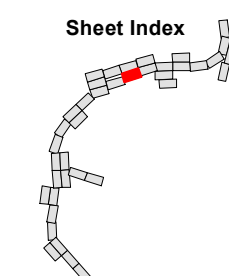


PRELIMINARY DRAFT/SUBJECT TO CHANGE - HSR ALIGNMENT IS NOT DETERMINED
Source: Authority, 2020; Esri, 2021

October 10, 2021



Parcel (APN Displayed)	Alignment by Grade Type	Project Footprint by Category Type	
HSR Station Site (permanent)	At Grade	Disposal Site	Traction Power
	At Grade Covered	Temporary	Permanent
	Cut and Cover	Permanent	Tunnel
	Elevated / Aerial Structure	Drainage Basin	Permanent
	Retained Cut / Trench	Permanent	Utility Easement
	Tunnel	Roadway	Permanent
		Permanent	
		Staging or Construction Area	
		Temporary	
		Track	
		Permanent	



Map 15
HSR Refined SR14 Build Alternative



PRELIMINARY DRAFT/SUBJECT TO CHANGE - HSR ALIGNMENT IS NOT DETERMINED
 Source: Authority, 2020; Esri, 2021

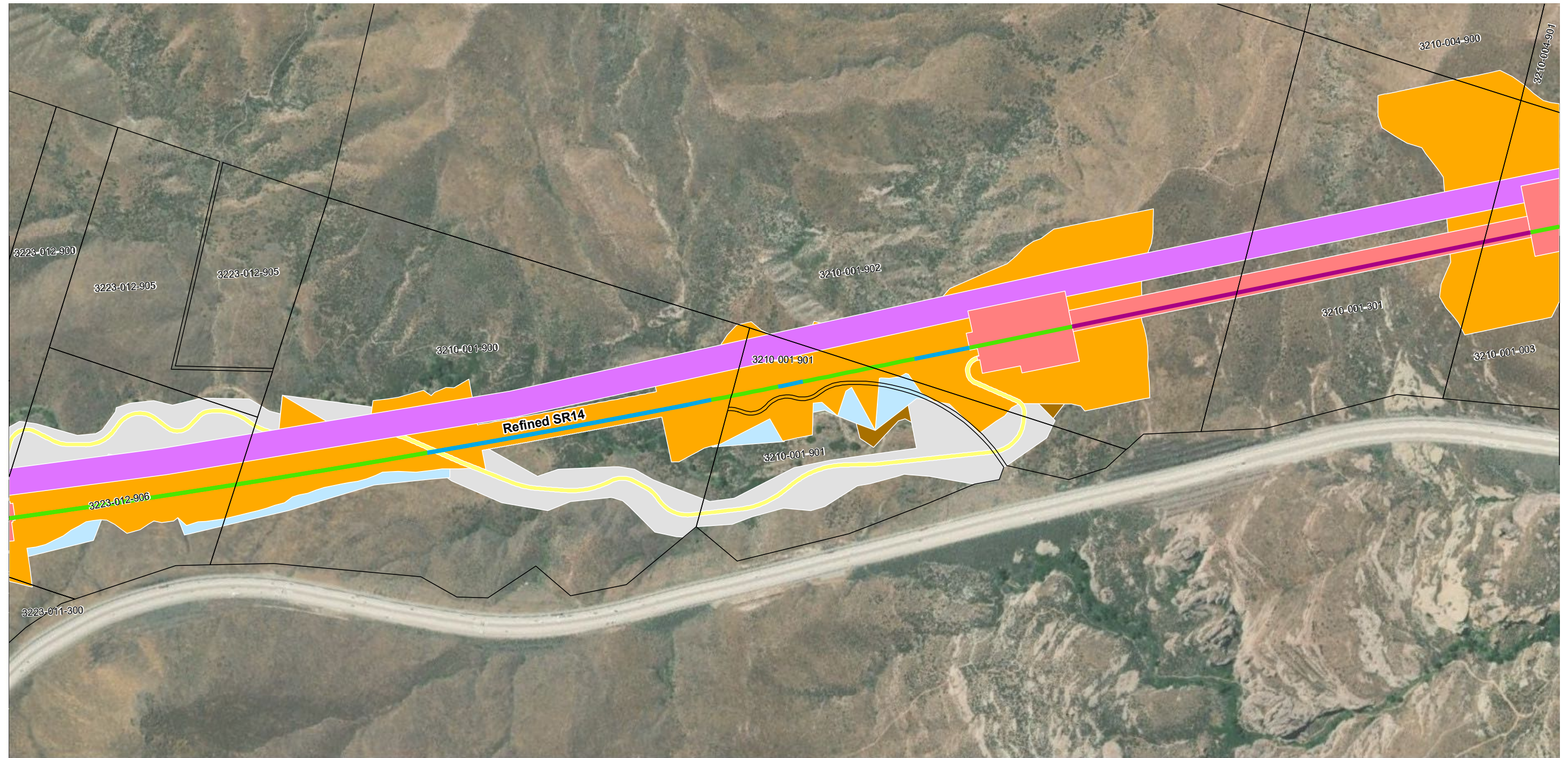
October 10, 2021

0 300 600
Feet

0 100 200
Meters

<p> Parcel (APN Displayed)</p> <p> HSR Station Site (permanent)</p>	<p>Alignment by Grade Type</p> <p>— At Grade</p> <p>— At Grade Covered</p> <p>— Cut and Cover</p> <p>— Elevated / Aerial Structure</p> <p>— Retained Cut / Trench</p> <p>— Tunnel</p>	<p>Project Footprint by Category Type</p> <p>Disposal Site</p> <p> Temporary</p> <p> Permanent</p> <p>Drainage Basin</p> <p> Permanent</p>	<p>Roadway</p> <p> Permanent</p> <p>Staging or Construction Area</p> <p> Temporary</p> <p>Track</p> <p> Permanent</p>	<p>Traction Power</p> <p> Permanent</p> <p>Tunnel</p> <p> Permanent</p> <p>Utility Easement</p> <p> Permanent</p>
--	--	--	---	--

Sheet Index



PRELIMINARY DRAFT/SUBJECT TO CHANGE - HSR ALIGNMENT IS NOT DETERMINED
Source: Authority, 2020; Esri, 2021

October 10, 2021

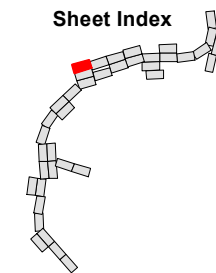
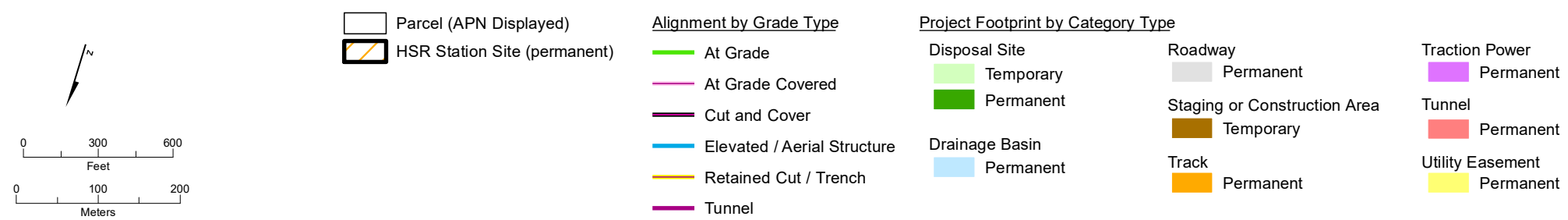
<p>Parcel (APN Displayed)</p> <ul style="list-style-type: none"> Parcel (APN Displayed) HSR Station Site (permanent) 	<p>Alignment by Grade Type</p> <ul style="list-style-type: none"> At Grade At Grade Covered Cut and Cover Elevated / Aerial Structure Retained Cut / Trench Tunnel 	<p>Project Footprint by Category Type</p> <table border="0" style="width: 100%;"> <tr> <td style="vertical-align: top;"> <p>Disposal Site</p> <ul style="list-style-type: none"> Temporary Permanent <p>Drainage Basin</p> <ul style="list-style-type: none"> Permanent </td> <td style="vertical-align: top;"> <p>Roadway</p> <ul style="list-style-type: none"> Permanent <p>Staging or Construction Area</p> <ul style="list-style-type: none"> Temporary <p>Track</p> <ul style="list-style-type: none"> Permanent </td> <td style="vertical-align: top;"> <p>Traction Power</p> <ul style="list-style-type: none"> Permanent <p>Tunnel</p> <ul style="list-style-type: none"> Permanent <p>Utility Easement</p> <ul style="list-style-type: none"> Permanent </td> </tr> </table>	<p>Disposal Site</p> <ul style="list-style-type: none"> Temporary Permanent <p>Drainage Basin</p> <ul style="list-style-type: none"> Permanent 	<p>Roadway</p> <ul style="list-style-type: none"> Permanent <p>Staging or Construction Area</p> <ul style="list-style-type: none"> Temporary <p>Track</p> <ul style="list-style-type: none"> Permanent 	<p>Traction Power</p> <ul style="list-style-type: none"> Permanent <p>Tunnel</p> <ul style="list-style-type: none"> Permanent <p>Utility Easement</p> <ul style="list-style-type: none"> Permanent
<p>Disposal Site</p> <ul style="list-style-type: none"> Temporary Permanent <p>Drainage Basin</p> <ul style="list-style-type: none"> Permanent 	<p>Roadway</p> <ul style="list-style-type: none"> Permanent <p>Staging or Construction Area</p> <ul style="list-style-type: none"> Temporary <p>Track</p> <ul style="list-style-type: none"> Permanent 	<p>Traction Power</p> <ul style="list-style-type: none"> Permanent <p>Tunnel</p> <ul style="list-style-type: none"> Permanent <p>Utility Easement</p> <ul style="list-style-type: none"> Permanent 			

Sheet Index



PRELIMINARY DRAFT/SUBJECT TO CHANGE - HSR ALIGNMENT IS NOT DETERMINED
Source: Authority, 2020; Esri, 2021

October 10, 2021





PRELIMINARY DRAFT/SUBJECT TO CHANGE - HSR ALIGNMENT IS NOT DETERMINED
Source: Authority, 2020; Esri, 2021

October 10, 2021

0 300 600
Feet

0 100 200
Meters

Parcel (APN Displayed)

HSR Station Site (permanent)

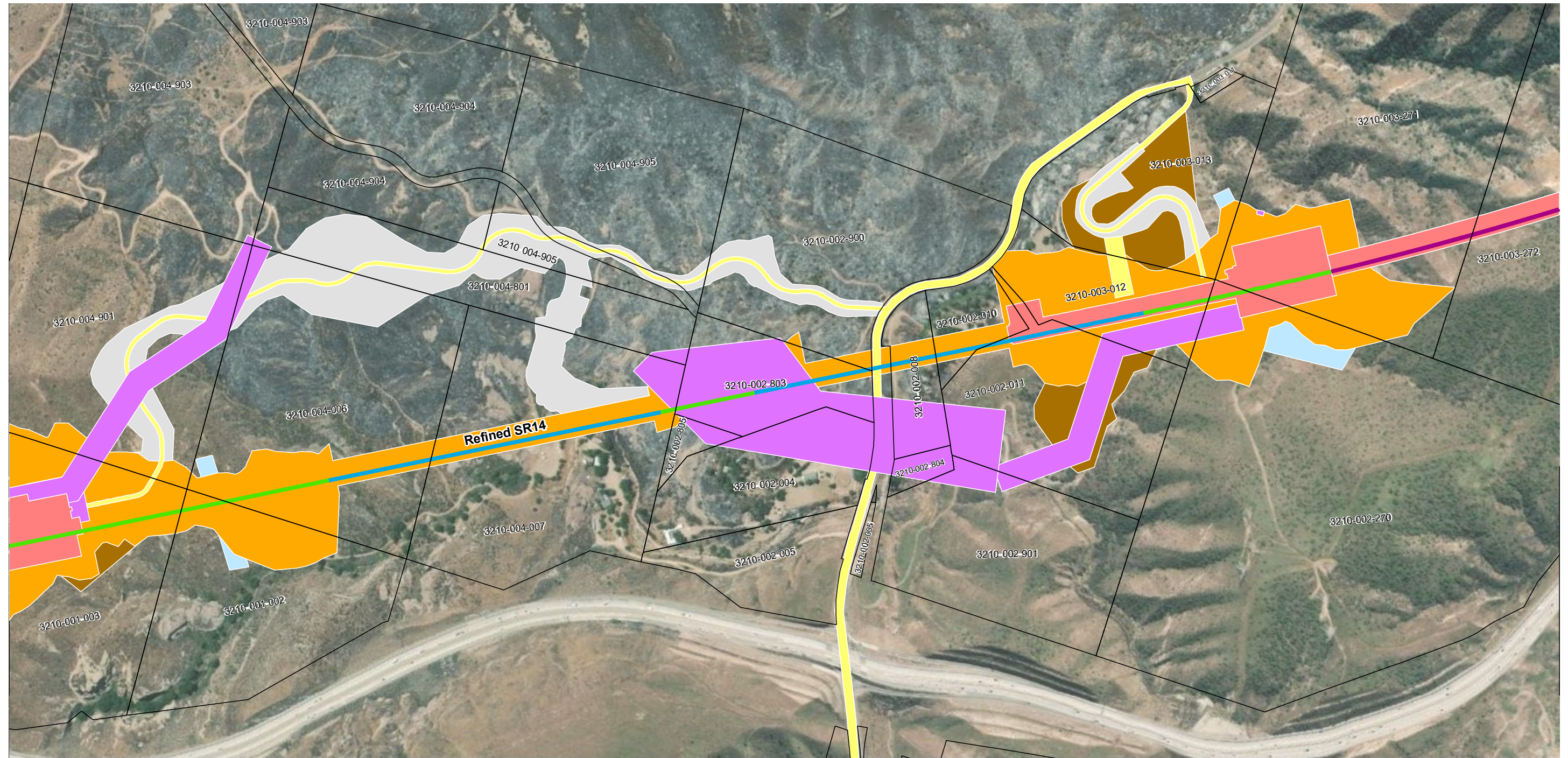
Alignment by Grade Type

- At Grade
- At Grade Covered
- Cut and Cover
- Elevated / Aerial Structure
- Retained Cut / Trench
- Tunnel

Project Footprint by Category Type

■ Disposal Site	■ Roadway	■ Traction Power
■ Temporary	■ Permanent	■ Permanent
■ Permanent	■ Staging or Construction Area	■ Tunnel
■ Drainage Basin	■ Temporary	■ Permanent
■ Permanent	■ Track	■ Utility Easement
	■ Permanent	■ Permanent

Sheet Index

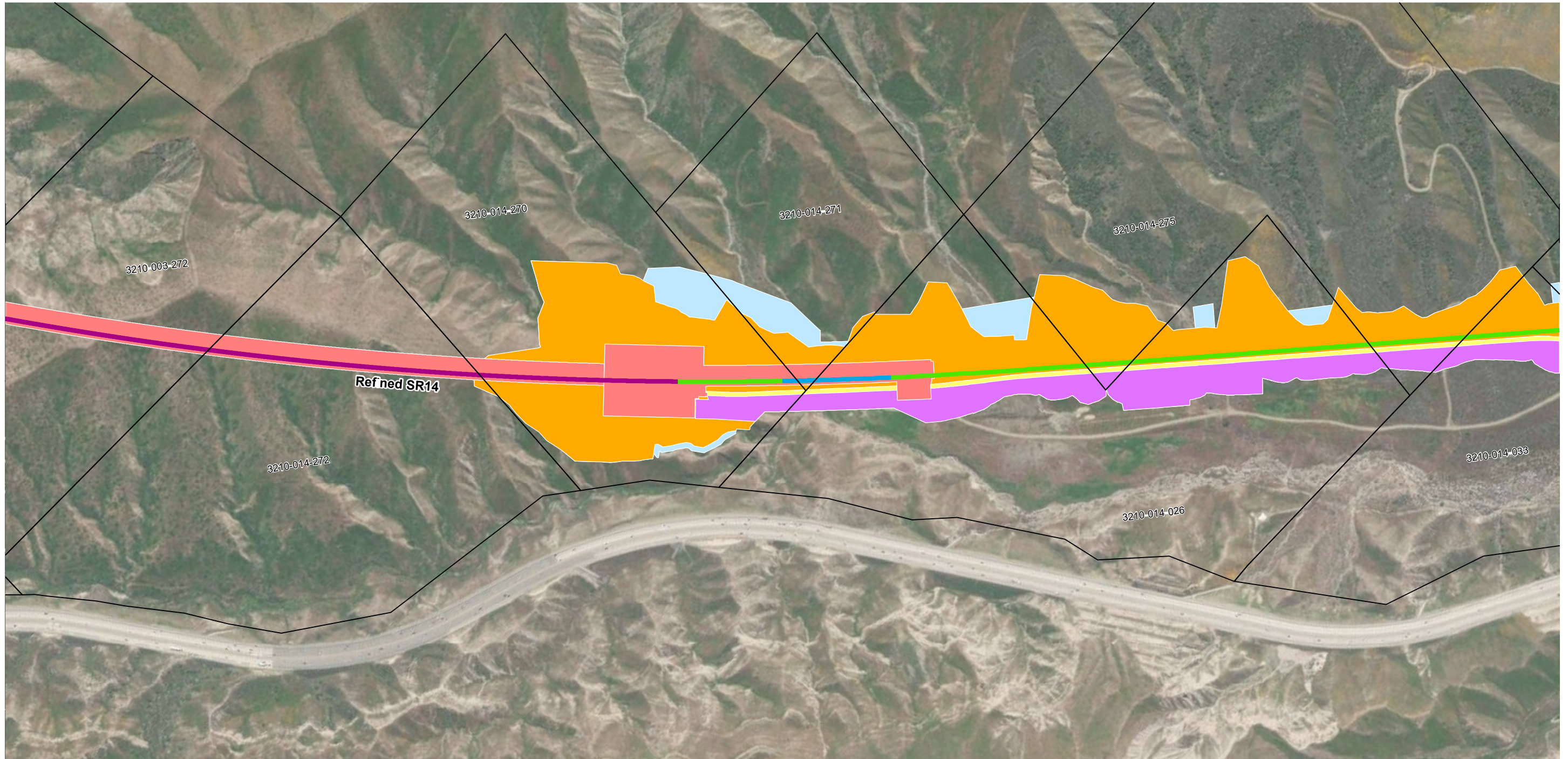


PRELIMINARY DRAFT/SUBJECT TO CHANGE - HSR ALIGNMENT IS NOT DETERMINED
Source: Authority, 2020; Esri, 2021

October 10, 2021

<p>Parcel (APN Displayed)</p> <ul style="list-style-type: none"> Parcel (APN Displayed) HSR Station Site (permanent) 	<p>Alignment by Grade Type</p> <ul style="list-style-type: none"> At Grade At Grade Covered Cut and Cover Elevated / Aerial Structure Retained Cut / Trench Tunnel 	<p>Project Footprint by Category Type</p> <table border="0" style="width: 100%;"> <tr> <td style="vertical-align: top;"> <p>Disposal Site</p> <ul style="list-style-type: none"> Temporary Permanent <p>Drainage Basin</p> <ul style="list-style-type: none"> Permanent </td> <td style="vertical-align: top;"> <p>Roadway</p> <ul style="list-style-type: none"> Permanent <p>Staging or Construction Area</p> <ul style="list-style-type: none"> Temporary <p>Track</p> <ul style="list-style-type: none"> Permanent </td> <td style="vertical-align: top;"> <p>Traction Power</p> <ul style="list-style-type: none"> Permanent <p>Tunnel</p> <ul style="list-style-type: none"> Permanent <p>Utility Easement</p> <ul style="list-style-type: none"> Permanent </td> </tr> </table>	<p>Disposal Site</p> <ul style="list-style-type: none"> Temporary Permanent <p>Drainage Basin</p> <ul style="list-style-type: none"> Permanent 	<p>Roadway</p> <ul style="list-style-type: none"> Permanent <p>Staging or Construction Area</p> <ul style="list-style-type: none"> Temporary <p>Track</p> <ul style="list-style-type: none"> Permanent 	<p>Traction Power</p> <ul style="list-style-type: none"> Permanent <p>Tunnel</p> <ul style="list-style-type: none"> Permanent <p>Utility Easement</p> <ul style="list-style-type: none"> Permanent
<p>Disposal Site</p> <ul style="list-style-type: none"> Temporary Permanent <p>Drainage Basin</p> <ul style="list-style-type: none"> Permanent 	<p>Roadway</p> <ul style="list-style-type: none"> Permanent <p>Staging or Construction Area</p> <ul style="list-style-type: none"> Temporary <p>Track</p> <ul style="list-style-type: none"> Permanent 	<p>Traction Power</p> <ul style="list-style-type: none"> Permanent <p>Tunnel</p> <ul style="list-style-type: none"> Permanent <p>Utility Easement</p> <ul style="list-style-type: none"> Permanent 			

Sheet Index



PRELIMINARY DRAFT/SUBJECT TO CHANGE - HSR ALIGNMENT IS NOT DETERMINED
 Source: Authority, 2020; Esri, 2021

February 21, 2024

- Parcel (APN Displayed)
- HSR Station Site (permanent)

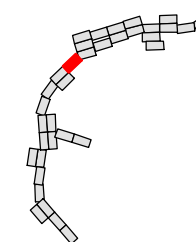
Alignment by Grade Type

- At Grade
- At Grade Covered
- Cut and Cover
- Elevated / Aerial Structure
- Retained Cut / Trench
- Tunnel

Project Footprint by Category Type

- | | | |
|-----------------------|-------------------------------------|-------------------------|
| Disposal Site | Roadway | Traction Power |
| Temporary | Permanent | Permanent |
| Permanent | Staging or Construction Area | Tunnel |
| Drainage Basin | Temporary | Permanent |
| Permanent | Track | Utility Easement |
| | Permanent | Permanent |

Sheet Index





PRELIMINARY DRAFT/SUBJECT TO CHANGE - HSR ALIGNMENT IS NOT DETERMINED
 Source: Authority, 2020; Esri, 2021

October 10, 2021

0 300 600
Feet

0 100 200
Meters

Parcel (APN Displayed)

Parcel (APN Displayed)

HSR Station Site (permanent)

Alignment by Grade Type

At Grade

At Grade Covered

Cut and Cover

Elevated / Aerial Structure

Retained Cut / Trench

Tunnel

Project Footprint by Category Type

Disposal Site

Temporary

Permanent

Drainage Basin

Permanent

Roadway

Permanent

Staging or Construction Area

Temporary

Track

Permanent

Traction Power

Permanent

Tunnel

Permanent

Utility Easement

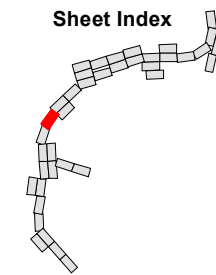
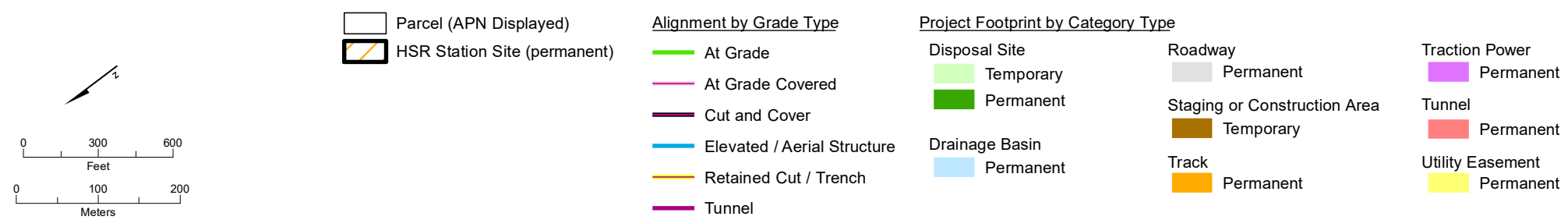
Permanent

Sheet Index



PRELIMINARY DRAFT/SUBJECT TO CHANGE - HSR ALIGNMENT IS NOT DETERMINED
 Source: Authority, 2020; Esri, 2021

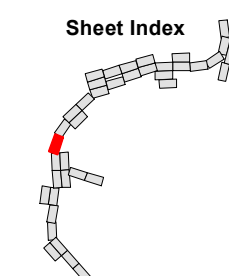
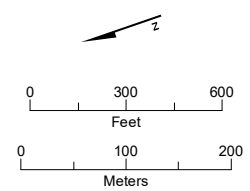
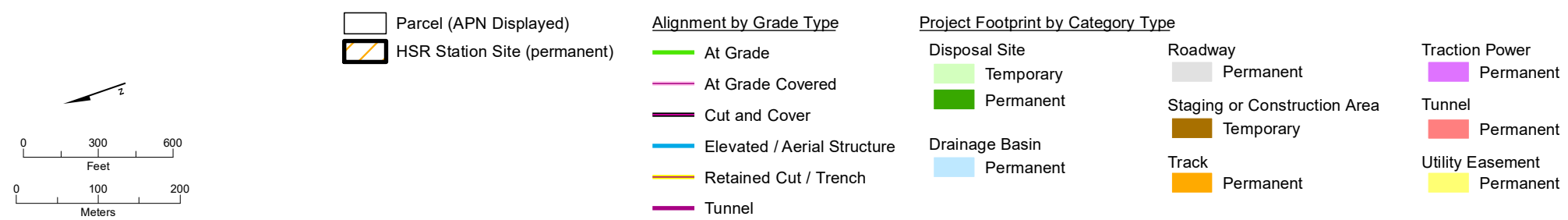
October 10, 2021





PRELIMINARY DRAFT/SUBJECT TO CHANGE - HSR ALIGNMENT IS NOT DETERMINED
Source: Authority, 2020; Esri, 2021

October 10, 2021

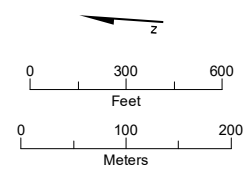
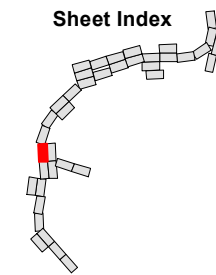
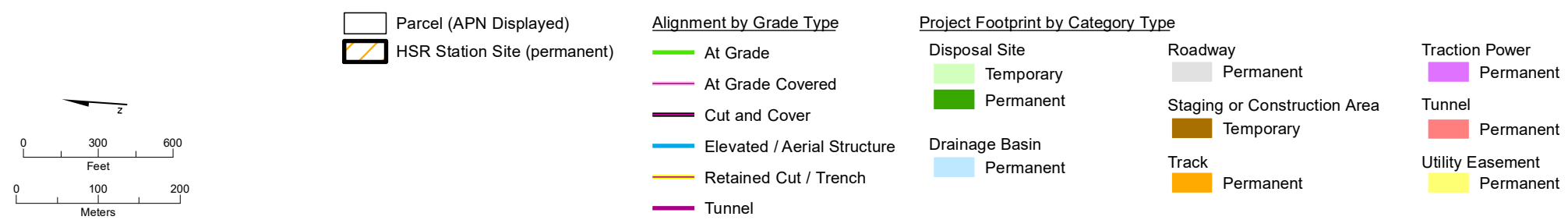


Map 25
HSR Refined SR14, SR14A Build Alternatives



PRELIMINARY DRAFT/SUBJECT TO CHANGE - HSR ALIGNMENT IS NOT DETERMINED
Source: Authority, 2020; Esri, 2021

October 10, 2021

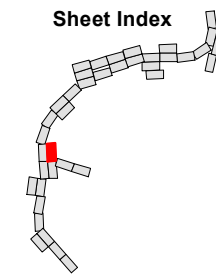
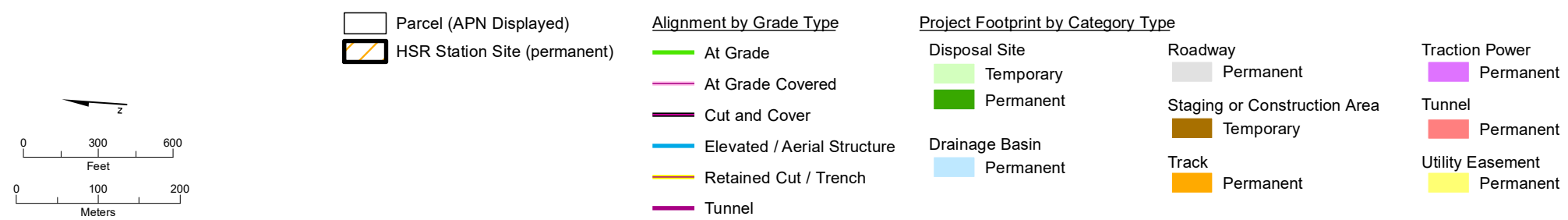


Map 26
HSR Refined SR14, SR14A Build Alternatives



PRELIMINARY DRAFT/SUBJECT TO CHANGE - HSR ALIGNMENT IS NOT DETERMINED
Source: Authority, 2020; Esri, 2021

October 10, 2021



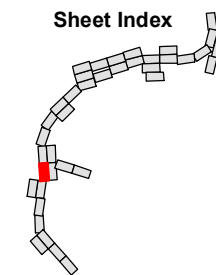
Map 27
HSR Refined SR14, SR14A Build Alternatives




PRELIMINARY DRAFT/SUBJECT TO CHANGE - HSR ALIGNMENT IS NOT DETERMINED
 Source: Authority, 2020; Esri, 2021

January 24, 2024

 	Parcel (APN Displayed) HSR Station Site (permanent)	Alignment by Grade Type At Grade At Grade Covered Cut and Cover Elevated / Aerial Structure Retained Cut / Trench Tunnel	Project Footprint by Category Type Disposal Site Temporary Permanent Drainage Basin Permanent	Roadway Permanent Staging or Construction Area Temporary Track Permanent	Traction Power Permanent Tunnel Permanent Utility Easement Permanent
------	--	---	---	--	--

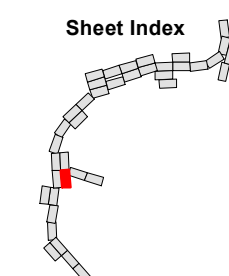
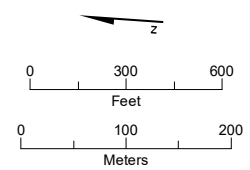
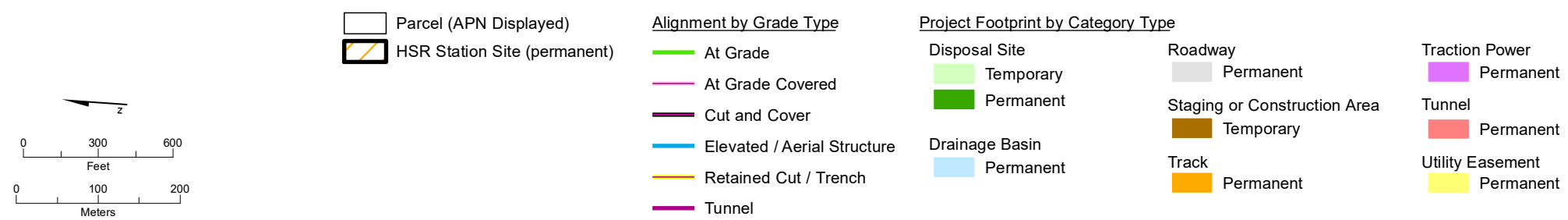


Map 28
 HSR Refined SR14, SR14A Build Alternatives



PRELIMINARY DRAFT/SUBJECT TO CHANGE - HSR ALIGNMENT IS NOT DETERMINED
Source: Authority, 2020; Esri, 2021

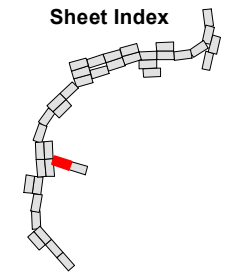
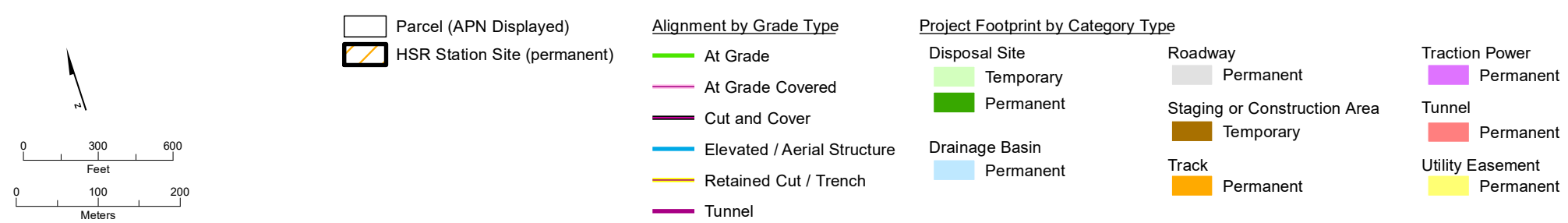
October 10, 2021



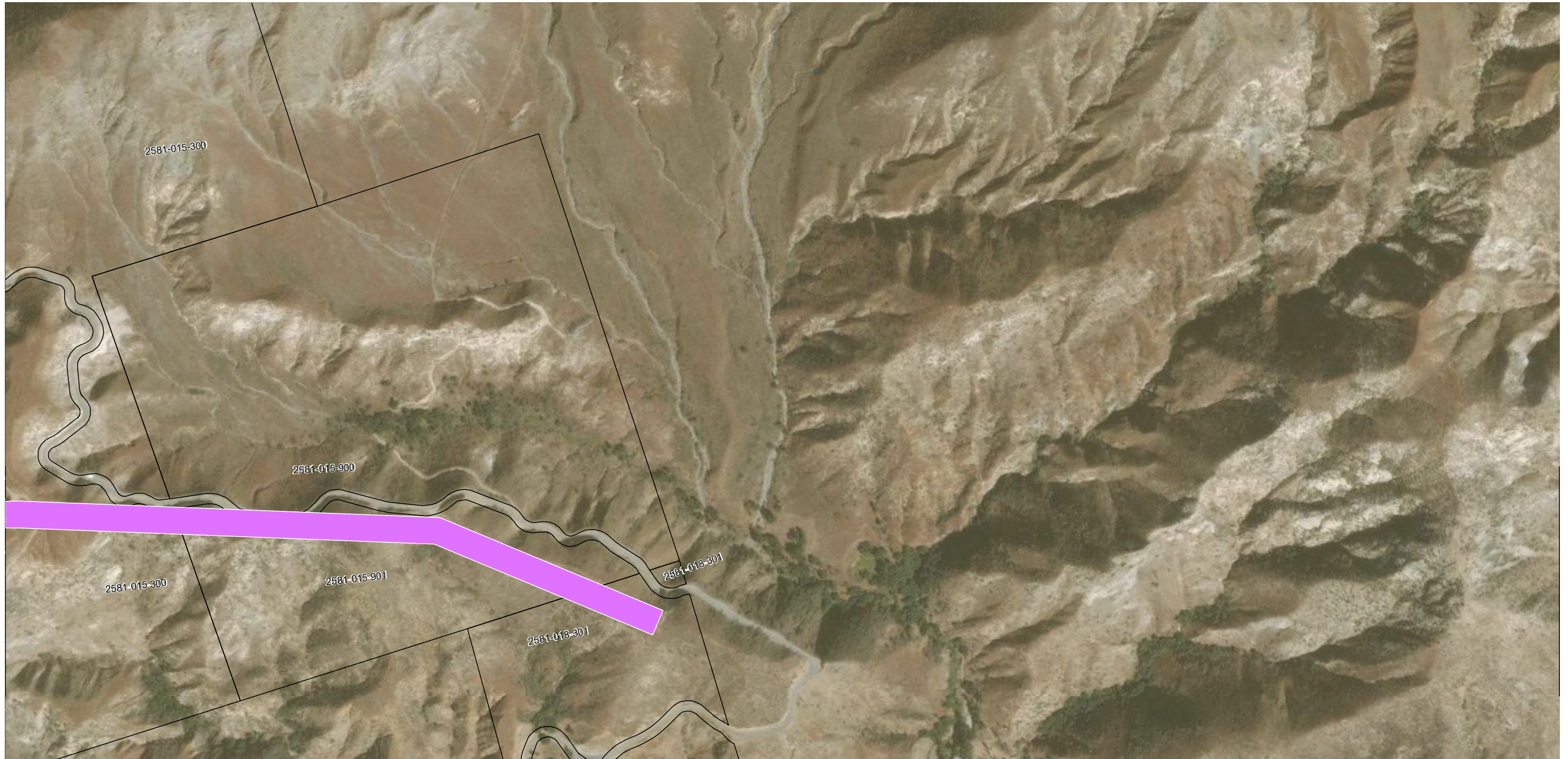


PRELIMINARY DRAFT/SUBJECT TO CHANGE - HSR ALIGNMENT IS NOT DETERMINED
Source: Authority, 2020; Esri, 2021

October 10, 2021

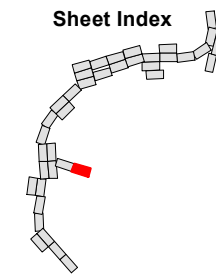
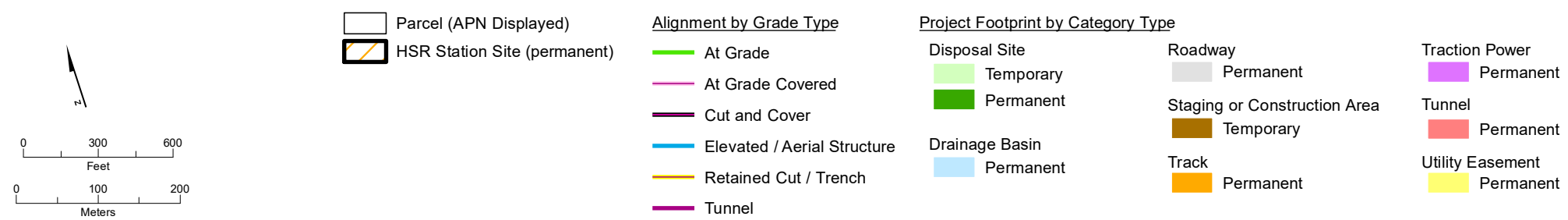


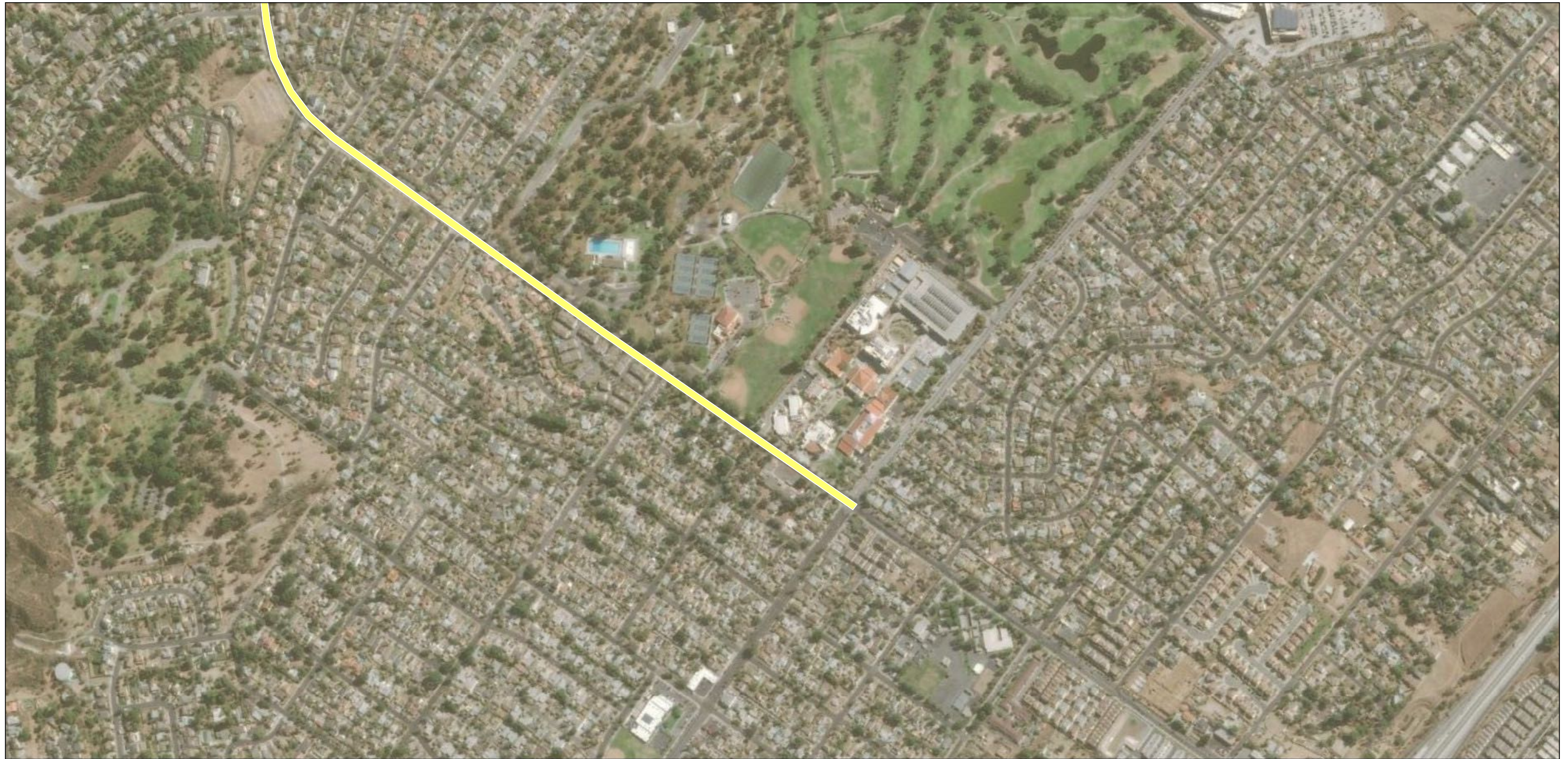
Map 30
HSR Refined SR14, SR14A Build Alternatives



PRELIMINARY DRAFT/SUBJECT TO CHANGE - HSR ALIGNMENT IS NOT DETERMINED
 Source: Authority, 2020; Esri, 2021

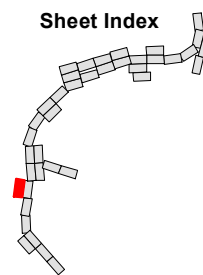
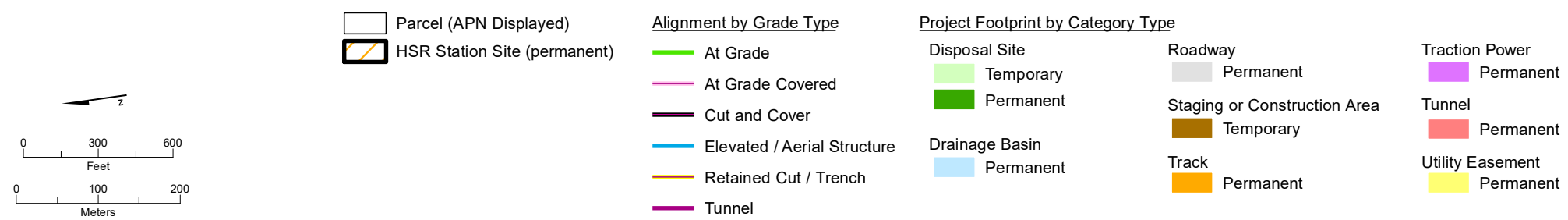
October 10, 2021

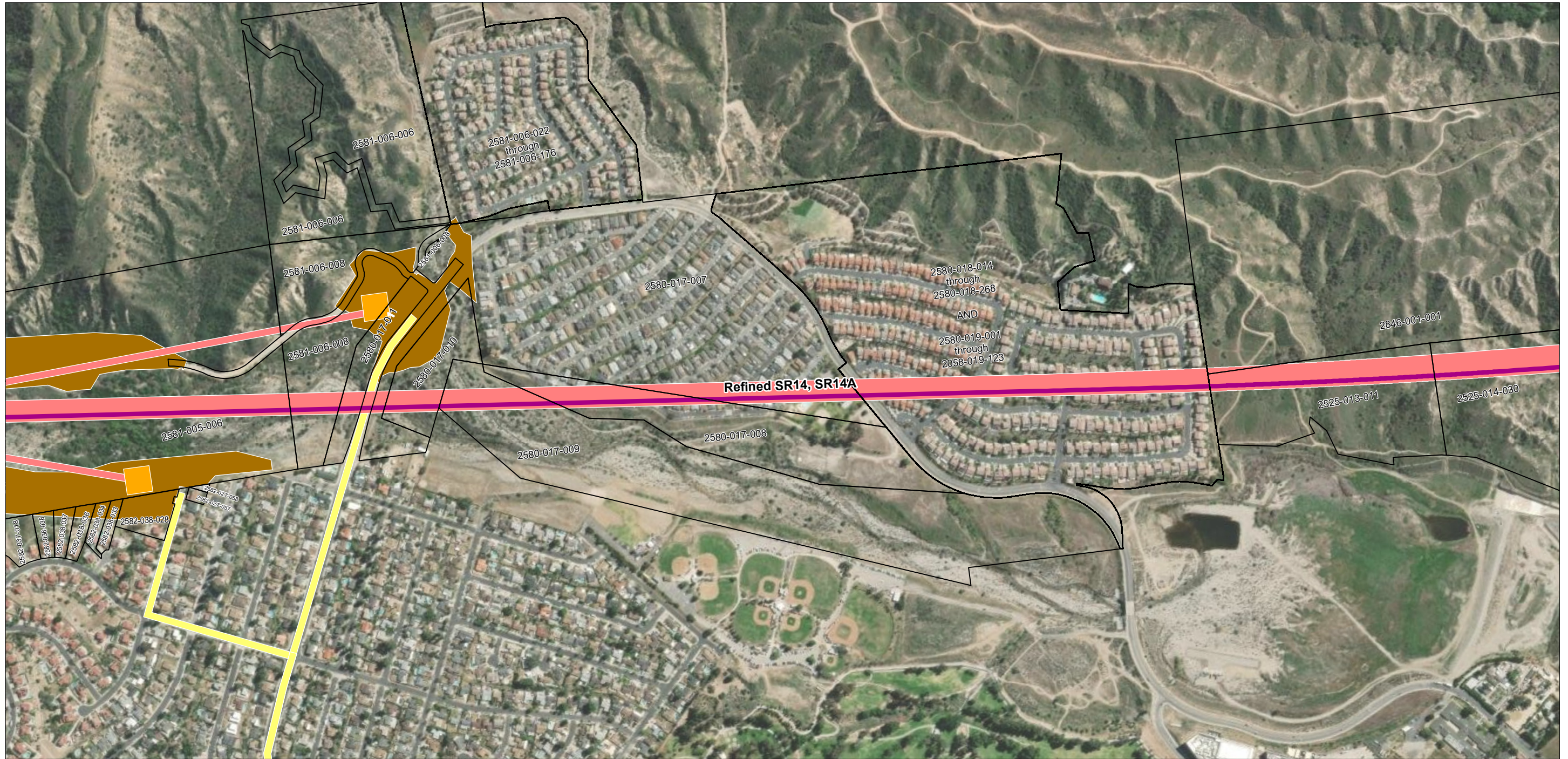




PRELIMINARY DRAFT/SUBJECT TO CHANGE - HSR ALIGNMENT IS NOT DETERMINED
 Source: Authority, 2020; Esri, 2021

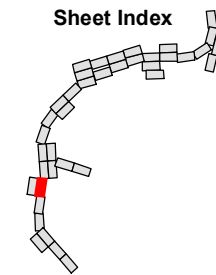
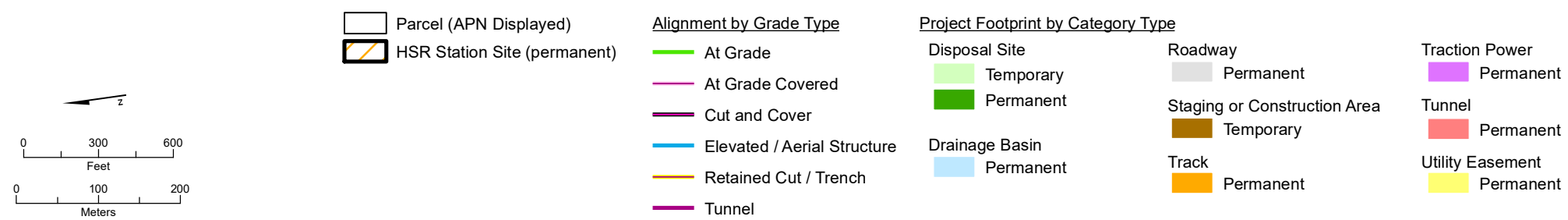
October 10, 2021





PRELIMINARY DRAFT/SUBJECT TO CHANGE - HSR ALIGNMENT IS NOT DETERMINED
Source: Authority, 2020; Esri, 2021

February 21, 2024

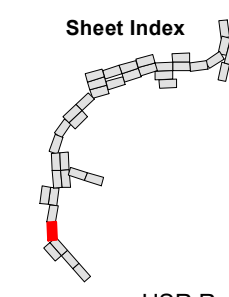
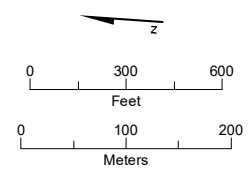
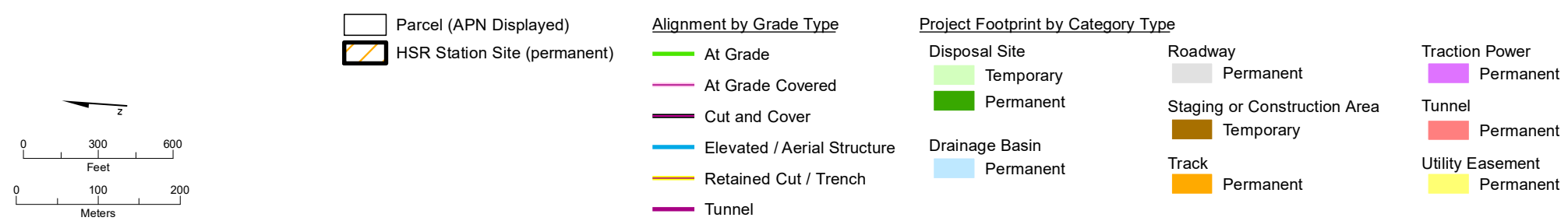


Map 33
HSR Refined SR14, SR14A Build Alternatives

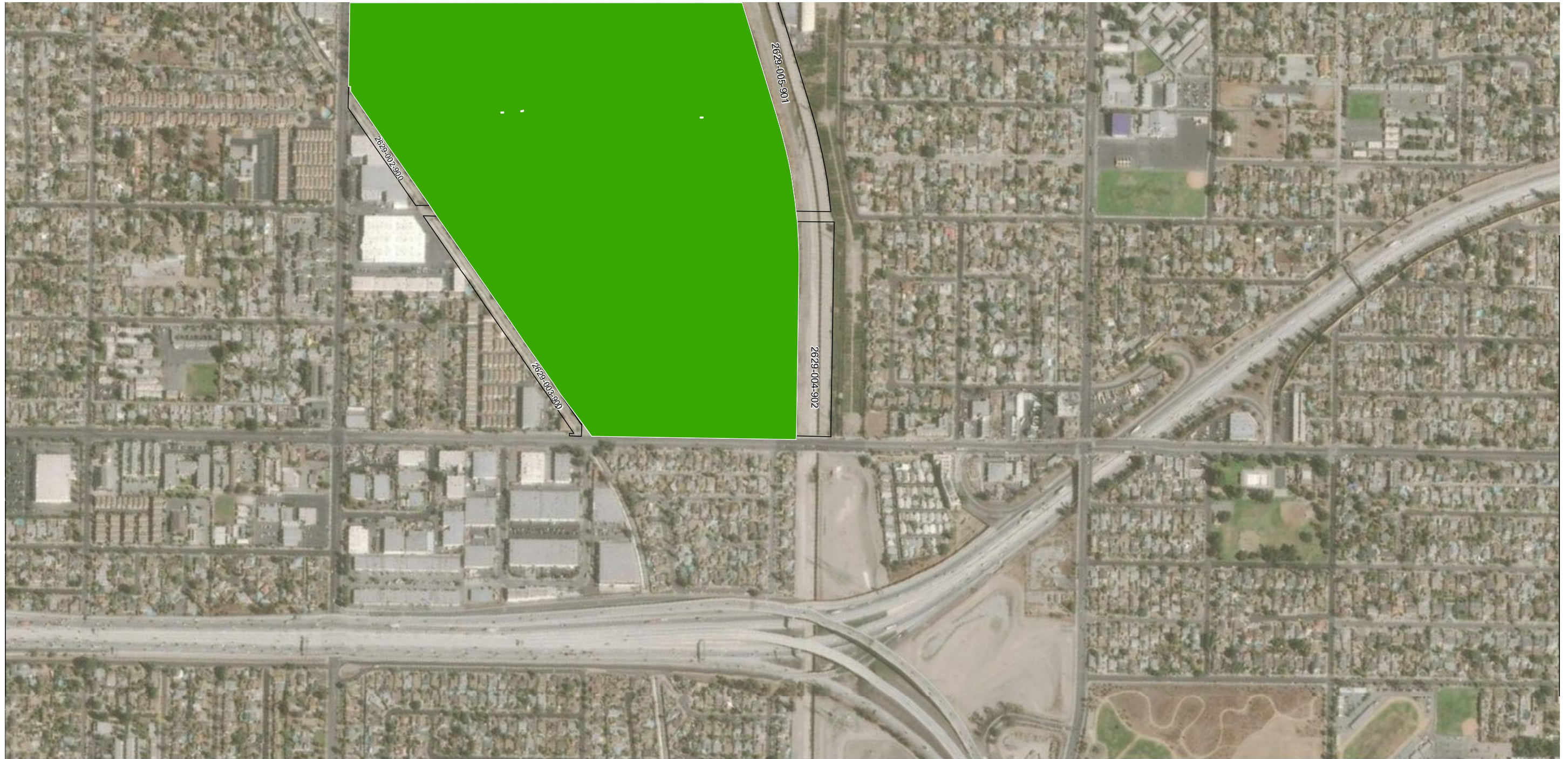


PRELIMINARY DRAFT/SUBJECT TO CHANGE - HSR ALIGNMENT IS NOT DETERMINED
Source: Authority, 2020; Esri, 2021

October 10, 2021

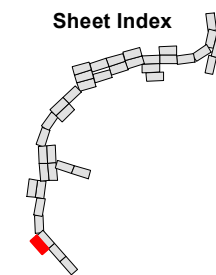
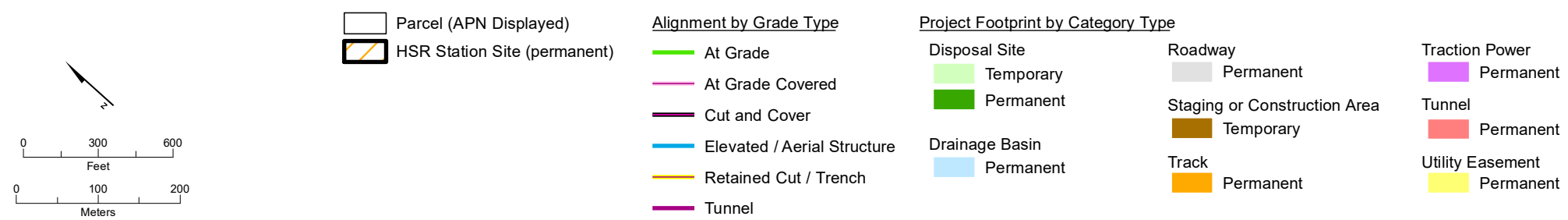


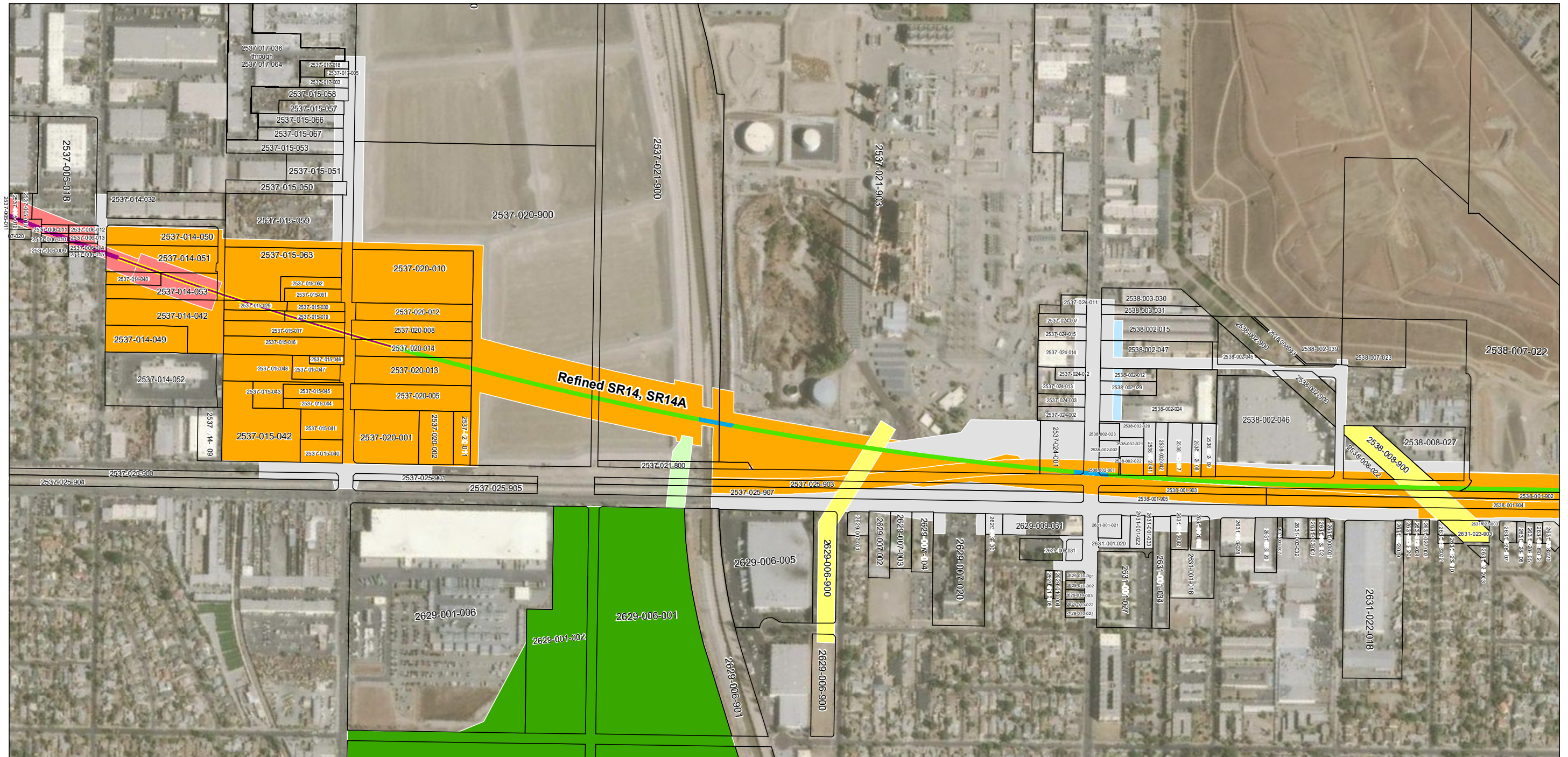
Map 35
HSR Refined SR14, SR14A Build Alternatives



PRELIMINARY DRAFT/SUBJECT TO CHANGE - HSR ALIGNMENT IS NOT DETERMINED
Source: Authority, 2020; Esri, 2021

October 10, 2021

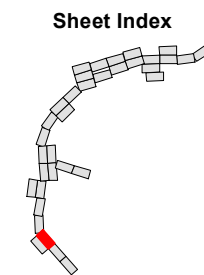
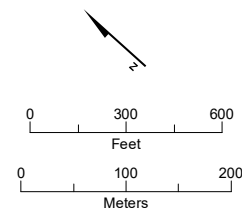


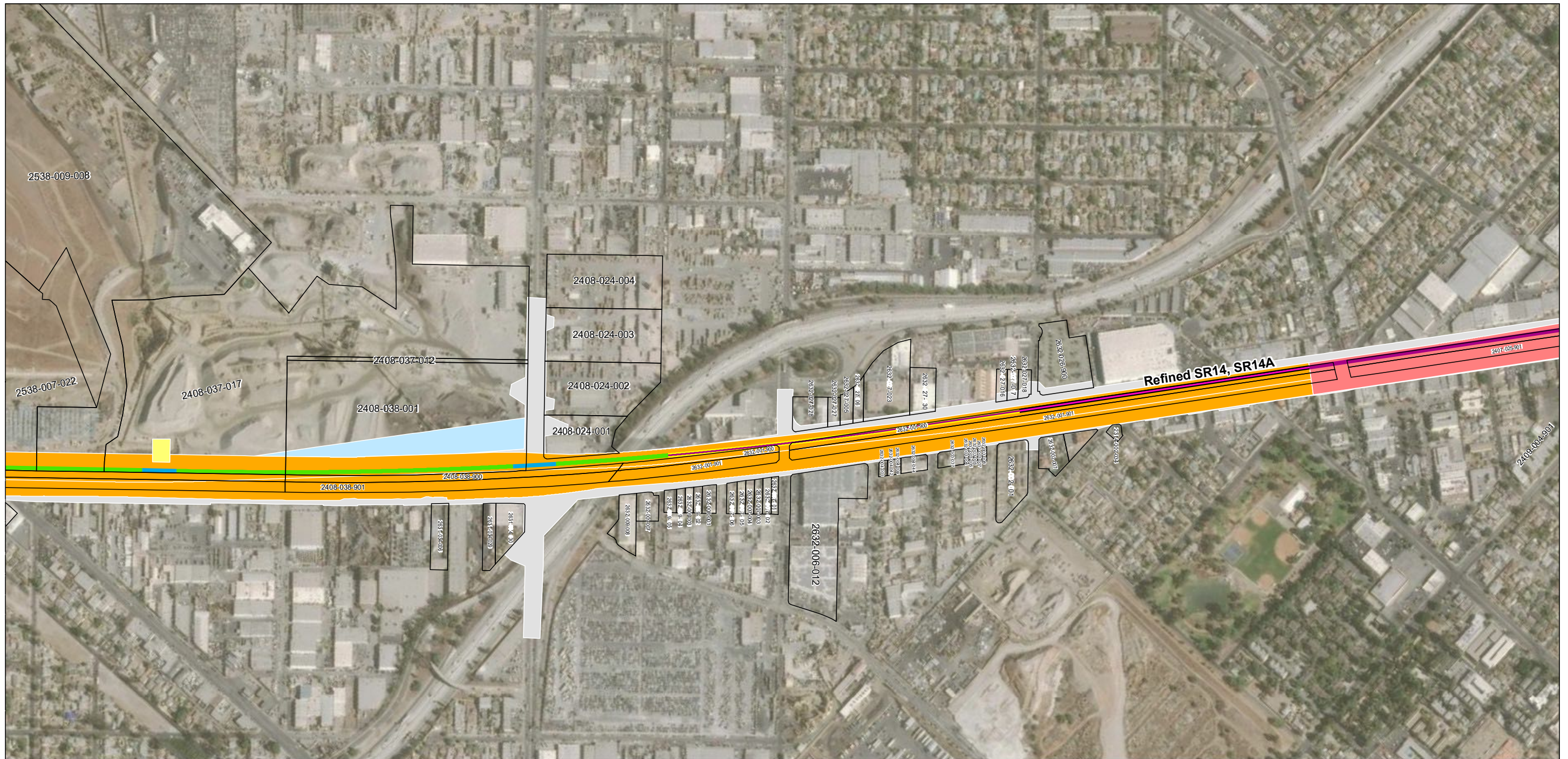


PRELIMINARY DRAFT/SUBJECT TO CHANGE - HSR ALIGNMENT IS NOT DETERMINED
Source: Authority, 2020; Esri, 2021

October 10, 2021

- | | | | |
|------------------------------|--------------------------------|---|--|
| Parcel (APN Displayed) | Alignment by Grade Type | Project Footprint by Category Type | |
| HSR Station Site (permanent) | At Grade | Disposal Site Temporary | Roadway Permanent |
| | At Grade Covered | Disposal Site Permanent | Staging or Construction Area Temporary |
| | Cut and Cover | Drainage Basin Permanent | Track Permanent |
| | Elevated / Aerial Structure | | Traction Power Permanent |
| | Retained Cut / Trench | | Tunnel Permanent |
| | Tunnel | | Utility Easement Permanent |





PRELIMINARY DRAFT/SUBJECT TO CHANGE - HSR ALIGNMENT IS NOT DETERMINED
Source: Authority, 2020; Esri, 2021

October 10, 2021

0 300 600
Feet

0 100 200
Meters

Parcel (APN Displayed)

- Parcel (APN Displayed)
- HSR Station Site (permanent)

Alignment by Grade Type

- At Grade
- At Grade Covered
- Cut and Cover
- Elevated / Aerial Structure
- Retained Cut / Trench
- Tunnel

Project Footprint by Category Type

Disposal Site

- Temporary
- Permanent

Drainage Basin

- Permanent

Roadway

- Permanent

Staging or Construction Area

- Temporary

Track

- Permanent

Traction Power

- Permanent

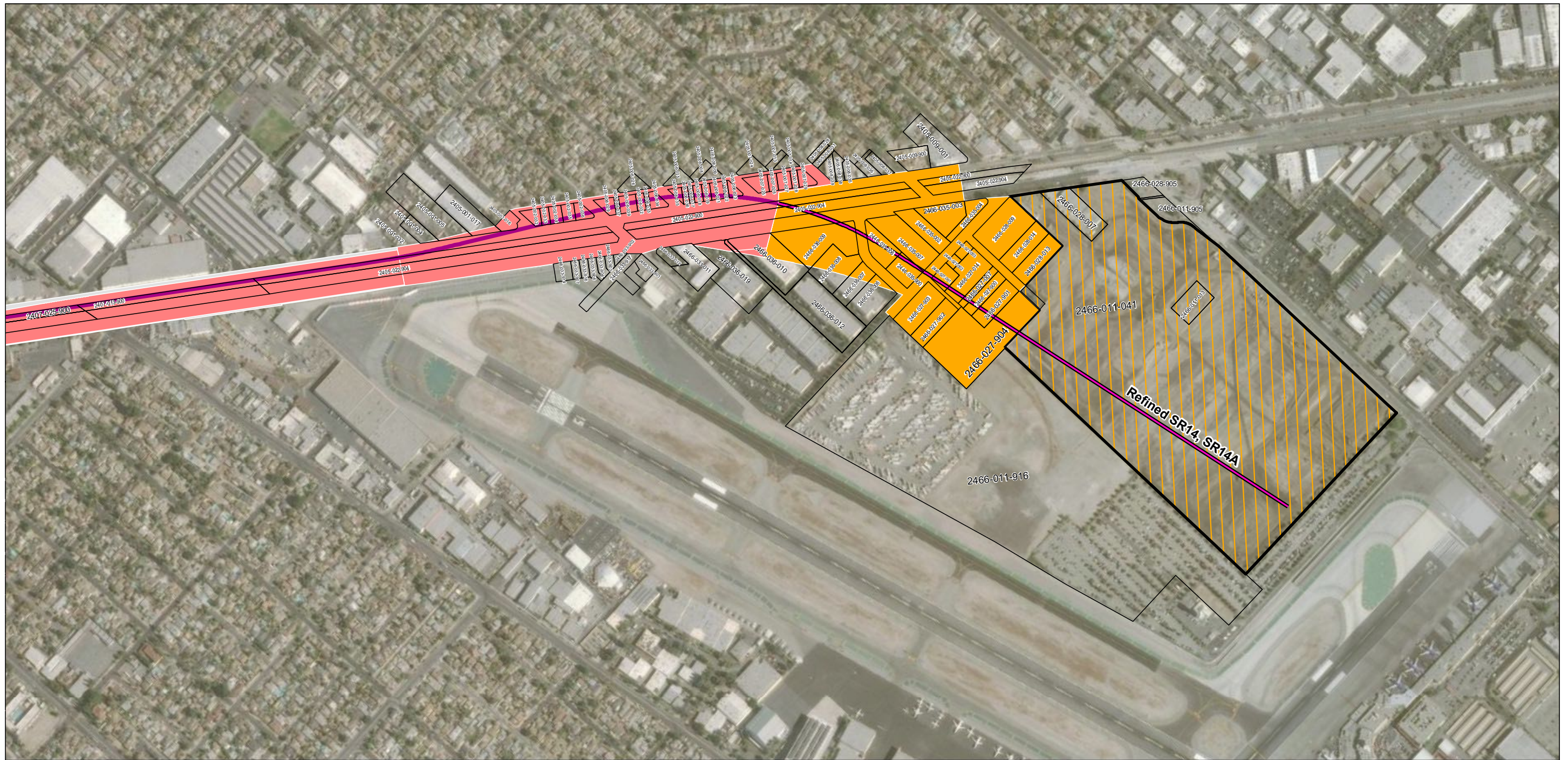
Tunnel

- Permanent

Utility Easement

- Permanent

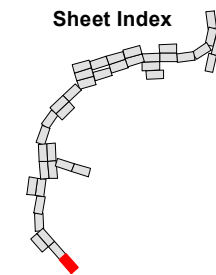
Sheet Index



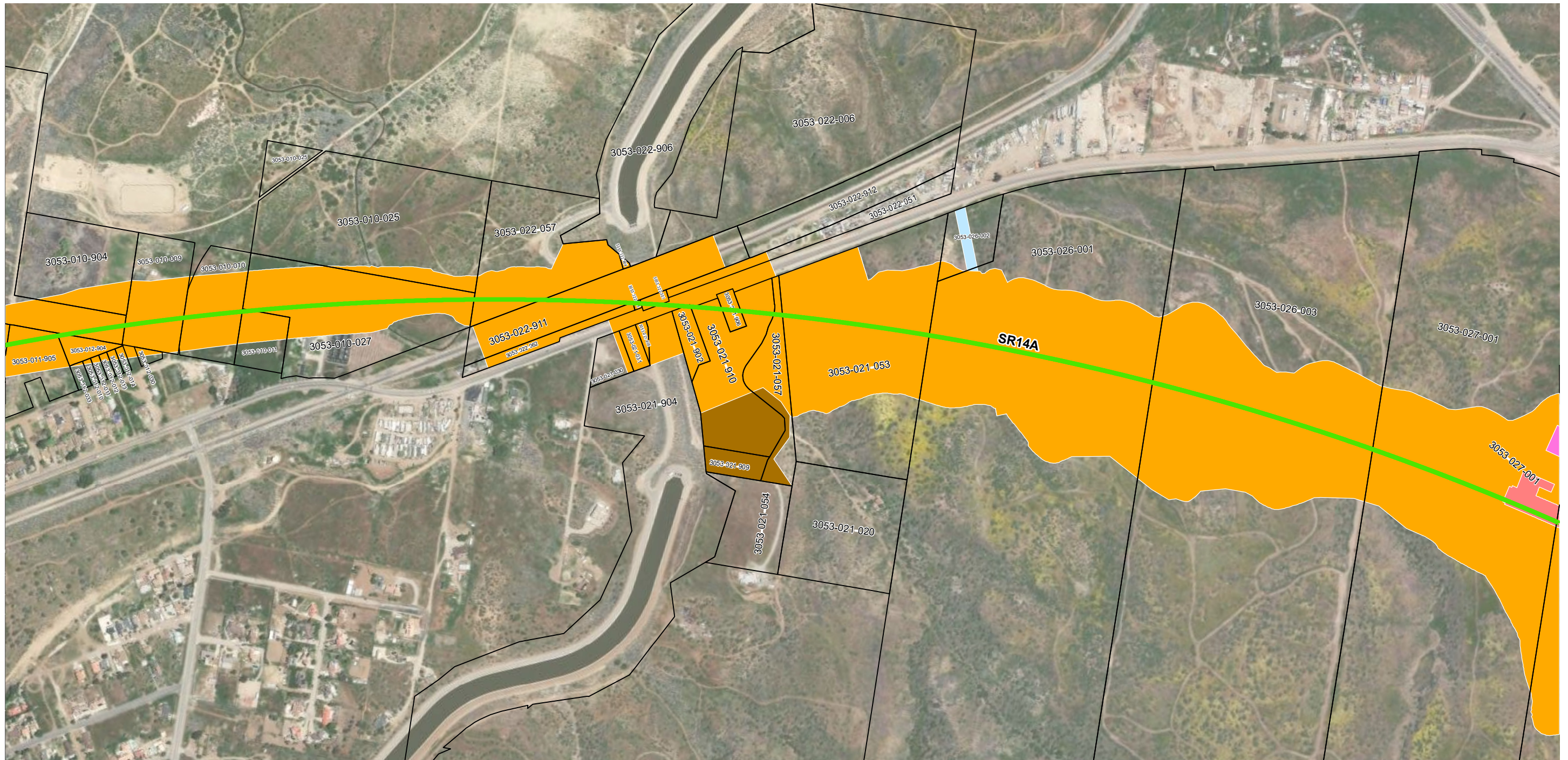
PRELIMINARY DRAFT/SUBJECT TO CHANGE - HSR ALIGNMENT IS NOT DETERMINED
Source: Authority, 2020; Esri, 2021

October 10, 2021

 	Parcel (APN Displayed) HSR Station Site (permanent)	Alignment by Grade Type At Grade At Grade Covered Cut and Cover Elevated / Aerial Structure Retained Cut / Trench Tunnel	Project Footprint by Category Type Disposal Site Temporary Permanent Drainage Basin Permanent	Roadway Permanent Staging or Construction Area Temporary Track Permanent	Traction Power Permanent Tunnel Permanent Utility Easement Permanent
------	--	---	---	--	--

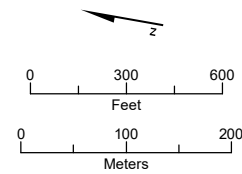
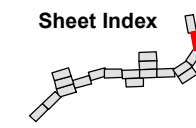
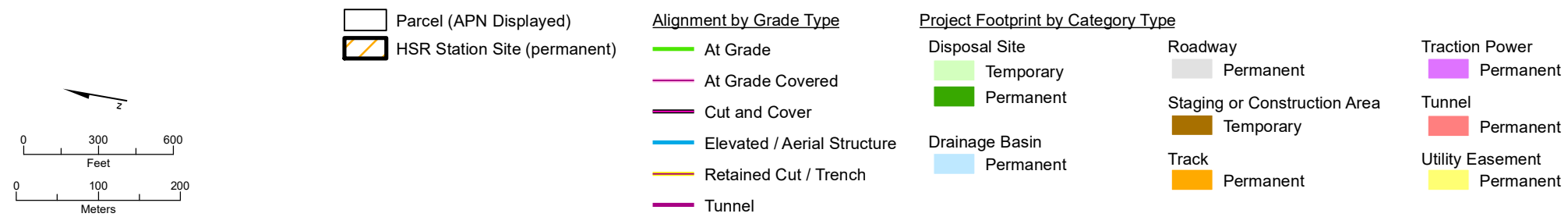


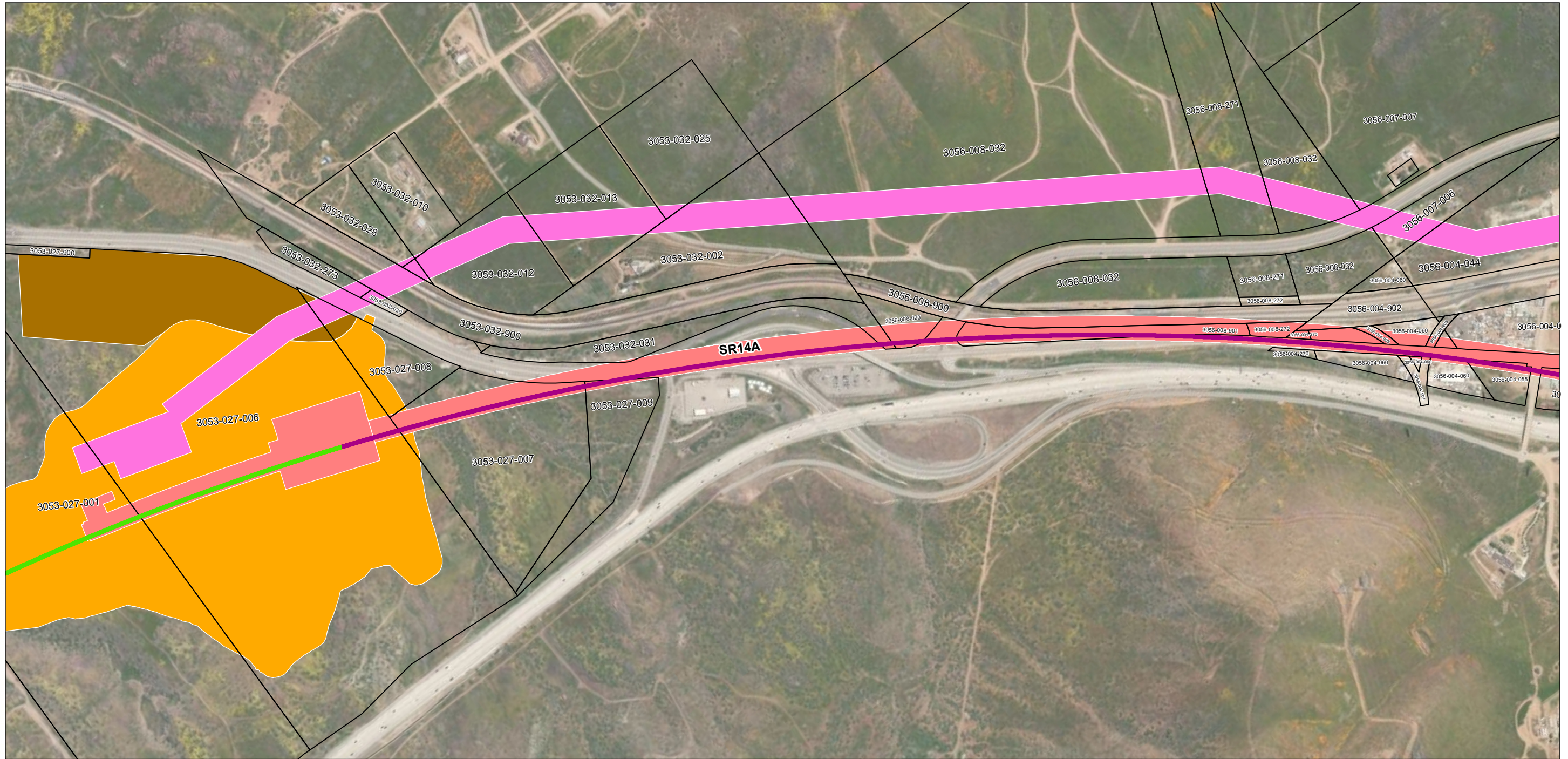
Map 39
HSR Refined SR14, SR14A Build Alternatives



PRELIMINARY DRAFT/SUBJECT TO CHANGE - HSR ALIGNMENT IS NOT DETERMINED
Source: Authority, 2023; Esri, 2021

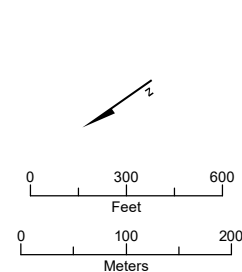
February 21, 2024





PRELIMINARY DRAFT/SUBJECT TO CHANGE - HSR ALIGNMENT IS NOT DETERMINED
Source: Authority, 2023; Esri, 2021

February 21, 2024



- Parcel (APN Displayed)
- HSR Station Site (permanent)

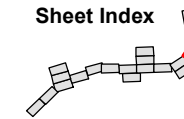
Alignment by Grade Type

- At Grade
- At Grade Covered
- Cut and Cover
- Elevated / Aerial Structure
- Retained Cut / Trench
- Tunnel

Project Footprint by Category Type

- | | | |
|-----------------------|-------------------------------------|-------------------------|
| Disposal Site | Roadway | Traction Power |
| Temporary | Permanent | Permanent |
| Permanent | Staging or Construction Area | Tunnel |
| Drainage Basin | Temporary | Permanent |
| Permanent | Track | Utility Easement |
| | Permanent | Permanent |

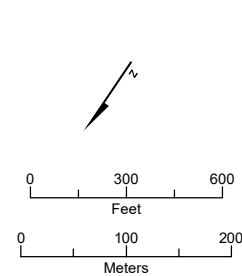
Sheet Index





PRELIMINARY DRAFT/SUBJECT TO CHANGE - HSR ALIGNMENT IS NOT DETERMINED
Source: Authority, 2023; Esri, 2021

February 21, 2024



- Parcel (APN Displayed)
- HSR Station Site (permanent)

- Alignment by Grade Type**
- At Grade
 - At Grade Covered
 - Cut and Cover
 - Elevated / Aerial Structure
 - Retained Cut / Trench
 - Tunnel

- Project Footprint by Category Type**
- Disposal Site**
- Temporary
 - Permanent
- Drainage Basin**
- Permanent

- Roadway**
- Permanent
- Staging or Construction Area**
- Temporary
- Track**
- Permanent

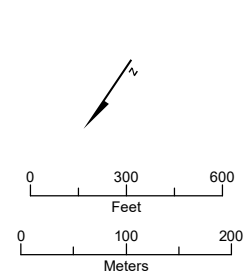
- Traction Power**
- Permanent
- Tunnel**
- Permanent
- Utility Easement**
- Permanent





PRELIMINARY DRAFT/SUBJECT TO CHANGE - HSR ALIGNMENT IS NOT DETERMINED
 Source: Authority, 2023; Esri, 2021

February 21, 2024



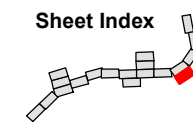
- Parcel (APN Displayed)
- HSR Station Site (permanent)

- Alignment by Grade Type**
- At Grade
 - At Grade Covered
 - Cut and Cover
 - Elevated / Aerial Structure
 - Retained Cut / Trench
 - Tunnel

- Project Footprint by Category Type**
- Disposal Site**
- Temporary
 - Permanent
- Drainage Basin**
- Permanent

- Roadway**
- Permanent
- Staging or Construction Area**
- Temporary
- Track**
- Permanent

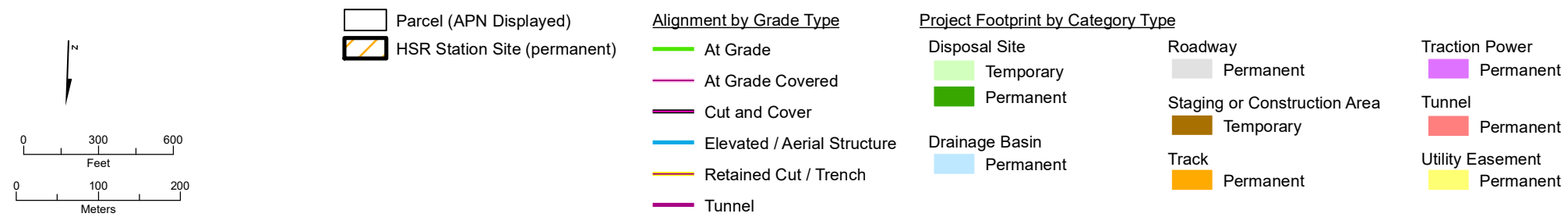
- Traction Power**
- Permanent
- Tunnel**
- Permanent
- Utility Easement**
- Permanent





PRELIMINARY DRAFT/SUBJECT TO CHANGE - HSR ALIGNMENT IS NOT DETERMINED
Source: Authority, 2023; Esri, 2021

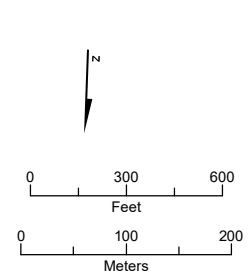
February 21, 2024





PRELIMINARY DRAFT/SUBJECT TO CHANGE - HSR ALIGNMENT IS NOT DETERMINED
Source: Authority, 2023; Esri, 2021

February 21, 2024

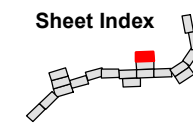


- Parcel (APN Displayed)
- HSR Station Site (permanent)

- Alignment by Grade Type**
- At Grade
 - At Grade Covered
 - Cut and Cover
 - Elevated / Aerial Structure
 - Retained Cut / Trench
 - Tunnel

- Project Footprint by Category Type**
- Disposal Site**
- Temporary
 - Permanent
- Drainage Basin**
- Permanent
- Roadway**
- Permanent
- Staging or Construction Area**
- Temporary
- Track**
- Permanent

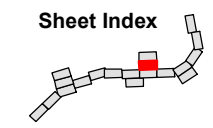
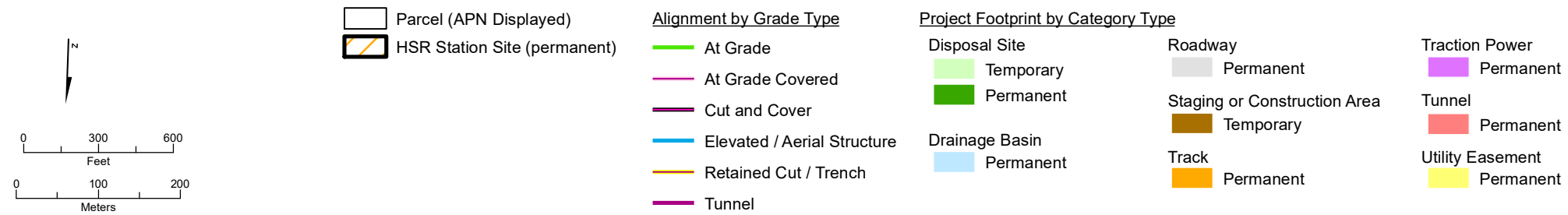
- Traction Power**
- Permanent
- Tunnel**
- Permanent
- Utility Easement**
- Permanent





PRELIMINARY DRAFT/SUBJECT TO CHANGE - HSR ALIGNMENT IS NOT DETERMINED
Source: Authority, 2023; Esri, 2021

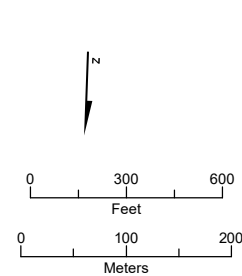
February 21, 2024





PRELIMINARY DRAFT/SUBJECT TO CHANGE - HSR ALIGNMENT IS NOT DETERMINED
Source: Authority, 2023; Esri, 2021

February 21, 2024



- Parcel (APN Displayed)
- HSR Station Site (permanent)

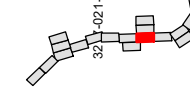
Alignment by Grade Type

- At Grade
- At Grade Covered
- Cut and Cover
- Elevated / Aerial Structure
- Retained Cut / Trench
- Tunnel

Project Footprint by Category Type

- | | | |
|-----------------------|-------------------------------------|-------------------------|
| Disposal Site | Roadway | Traction Power |
| Temporary | Permanent | Permanent |
| Permanent | Staging or Construction Area | Tunnel |
| Drainage Basin | Temporary | Permanent |
| Permanent | Track | Utility Easement |
| | Permanent | Permanent |

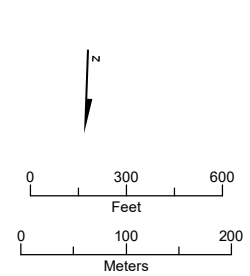
Sheet Index





PRELIMINARY DRAFT/SUBJECT TO CHANGE - HSR ALIGNMENT IS NOT DETERMINED
Source: Authority, 2023; Esri, 2021

February 21, 2024



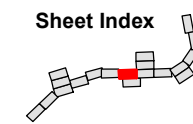
- Parcel (APN Displayed)
- HSR Station Site (permanent)

- Alignment by Grade Type**
- At Grade
 - At Grade Covered
 - Cut and Cover
 - Elevated / Aerial Structure
 - Retained Cut / Trench
 - Tunnel

- Project Footprint by Category Type**
- Disposal Site**
 - Temporary
 - Permanent
 - Drainage Basin**
 - Permanent

- Roadway**
 - Permanent
- Staging or Construction Area**
 - Temporary
- Track**
 - Permanent

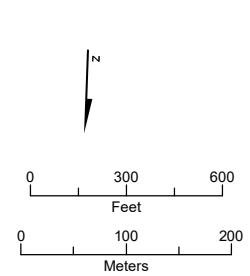
- Traction Power**
 - Permanent
- Tunnel**
 - Permanent
- Utility Easement**
 - Permanent





PRELIMINARY DRAFT/SUBJECT TO CHANGE - HSR ALIGNMENT IS NOT DETERMINED
Source: Authority, 2023; Esri, 2021

February 21, 2024



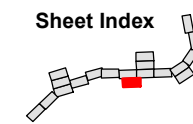
- Parcel (APN Displayed)
- HSR Station Site (permanent)

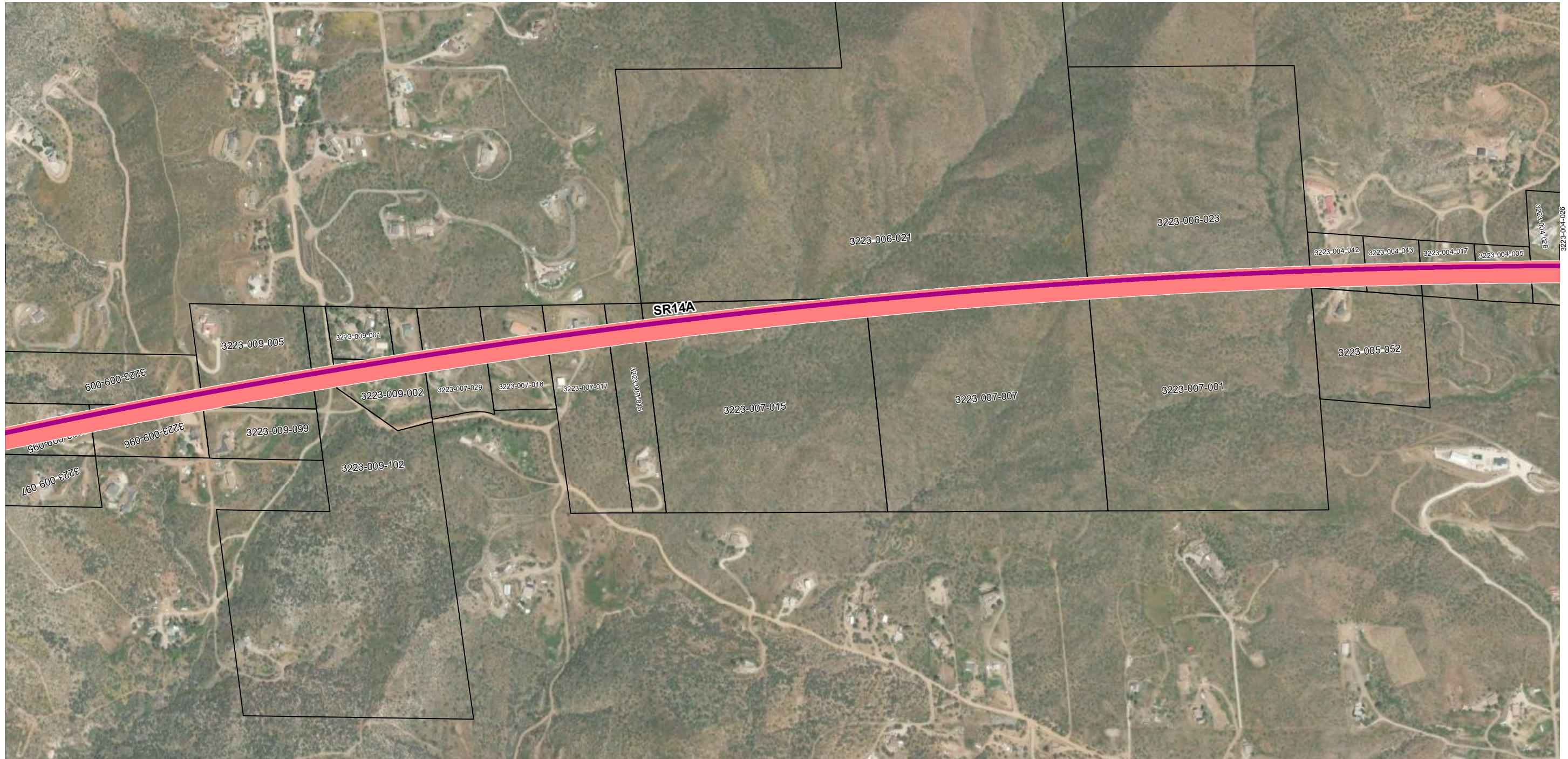
- Alignment by Grade Type**
- At Grade
 - At Grade Covered
 - Cut and Cover
 - Elevated / Aerial Structure
 - Retained Cut / Trench
 - Tunnel

- Project Footprint by Category Type**
- Disposal Site**
 - Temporary
 - Permanent
 - Drainage Basin**
 - Permanent

- Roadway**
 - Permanent
- Staging or Construction Area**
 - Temporary
- Track**
 - Permanent

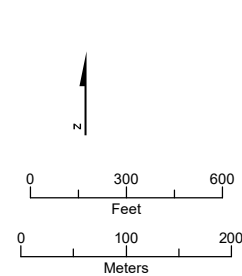
- Traction Power**
 - Permanent
- Tunnel**
 - Permanent
- Utility Easement**
 - Permanent





PRELIMINARY DRAFT/SUBJECT TO CHANGE - HSR ALIGNMENT IS NOT DETERMINED
Source: Authority, 2023; Esri, 2021

February 21, 2024



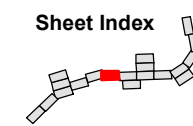
- Parcel (APN Displayed)
- HSR Station Site (permanent)

Alignment by Grade Type

- At Grade
- At Grade Covered
- Cut and Cover
- Elevated / Aerial Structure
- Retained Cut / Trench
- Tunnel

Project Footprint by Category Type

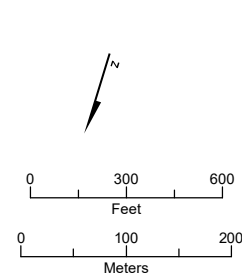
- | | | |
|-----------------------|-------------------------------------|-------------------------|
| Disposal Site | Roadway | Traction Power |
| Temporary | Permanent | Permanent |
| Permanent | Staging or Construction Area | Tunnel |
| Drainage Basin | Temporary | Permanent |
| Permanent | Track | Utility Easement |
| | Permanent | Permanent |





PRELIMINARY DRAFT/SUBJECT TO CHANGE - HSR ALIGNMENT IS NOT DETERMINED
Source: Authority, 2023; Esri, 2021

February 21, 2024



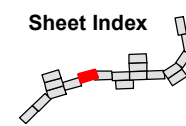
- Parcel (APN Displayed)
- HSR Station Site (permanent)

Alignment by Grade Type

- At Grade
- At Grade Covered
- Cut and Cover
- Elevated / Aerial Structure
- Retained Cut / Trench
- Tunnel

Project Footprint by Category Type

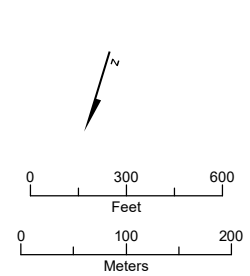
- | | | |
|-----------------------|-------------------------------------|-------------------------|
| Disposal Site | Roadway | Traction Power |
| Temporary | Permanent | Permanent |
| Permanent | Staging or Construction Area | Tunnel |
| Drainage Basin | Temporary | Permanent |
| Permanent | Track | Utility Easement |
| | Permanent | Permanent |





PRELIMINARY DRAFT/SUBJECT TO CHANGE - HSR ALIGNMENT IS NOT DETERMINED
Source: Authority, 2023; Esri, 2021

February 21, 2024



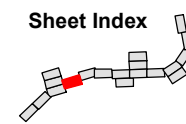
- Parcel (APN Displayed)
- HSR Station Site (permanent)

Alignment by Grade Type

- At Grade
- At Grade Covered
- Cut and Cover
- Elevated / Aerial Structure
- Retained Cut / Trench
- Tunnel

Project Footprint by Category Type

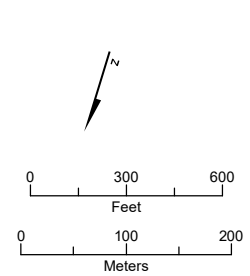
- | | | |
|-----------------------|-------------------------------------|-------------------------|
| Disposal Site | Roadway | Traction Power |
| Temporary | Permanent | Permanent |
| Permanent | Staging or Construction Area | Tunnel |
| Drainage Basin | Temporary | Permanent |
| Permanent | Track | Utility Easement |
| | Permanent | Permanent |





PRELIMINARY DRAFT/SUBJECT TO CHANGE - HSR ALIGNMENT IS NOT DETERMINED
 Source: Authority, 2023; Esri, 2021

February 21, 2024

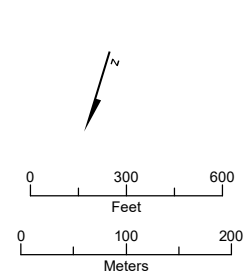


Parcel (APN Displayed)	Alignment by Grade Type	Project Footprint by Category Type	Sheet Index
HSR Station Site (permanent)	At Grade	Disposal Site	Sheet Index
	At Grade Covered	Temporary	
	Cut and Cover	Permanent	
	Elevated / Aerial Structure	Drainage Basin	Traction Power
	Retained Cut / Trench	Permanent	Permanent
	Tunnel	Roadway	Tunnel
		Permanent	Permanent
		Staging or Construction Area	Utility Easement
		Temporary	Permanent
		Track	
		Permanent	



PRELIMINARY DRAFT/SUBJECT TO CHANGE - HSR ALIGNMENT IS NOT DETERMINED
Source: Authority, 2023; Esri, 2021

February 21, 2024



- Parcel (APN Displayed)
- HSR Station Site (permanent)

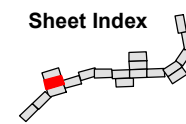
Alignment by Grade Type

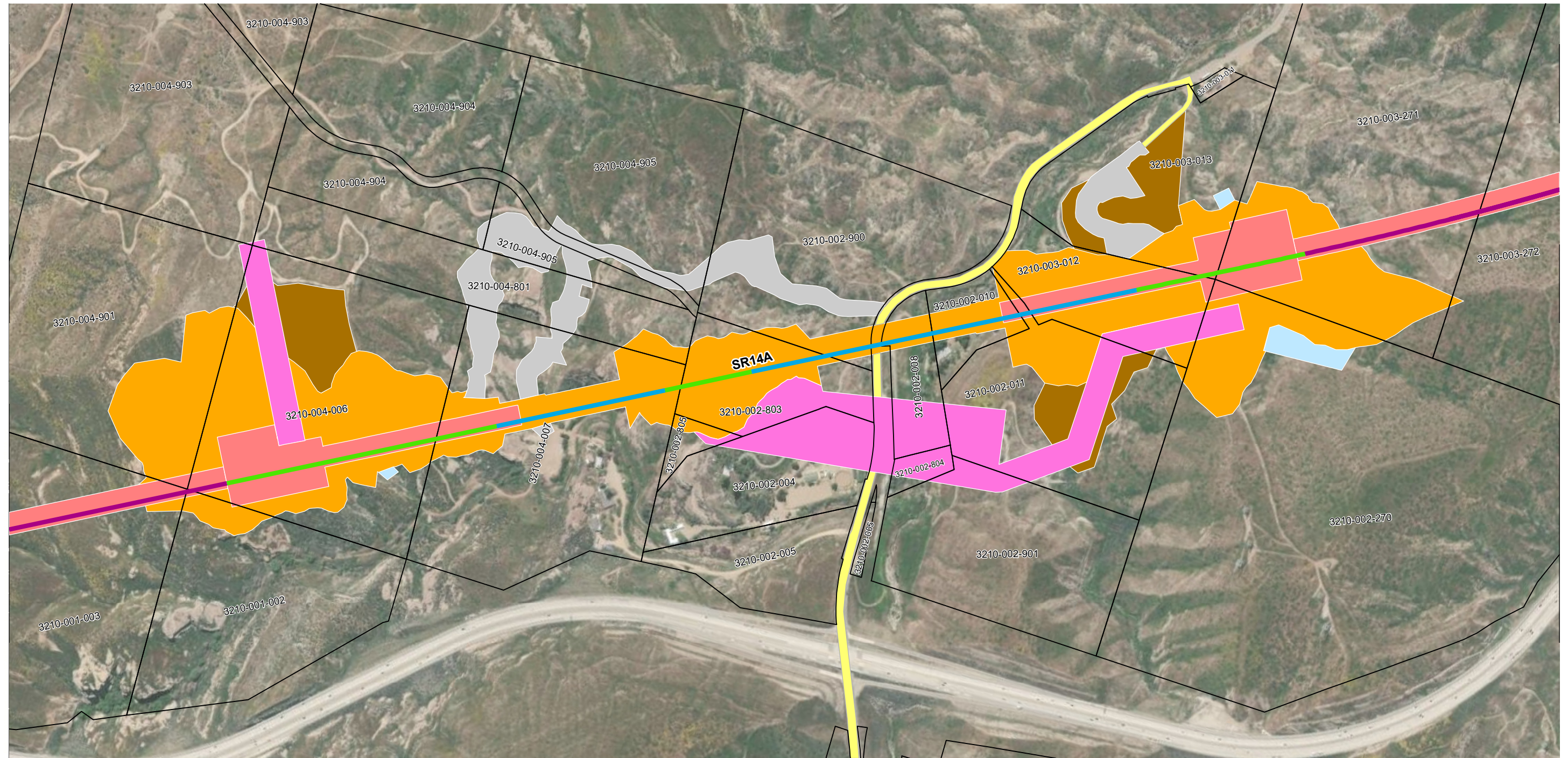
- At Grade
- At Grade Covered
- Cut and Cover
- Elevated / Aerial Structure
- Retained Cut / Trench
- Tunnel

Project Footprint by Category Type

- Disposal Site**
 - Temporary
 - Permanent
- Drainage Basin**
 - Permanent
- Roadway**
 - Permanent
- Staging or Construction Area**
 - Temporary
- Track**
 - Permanent

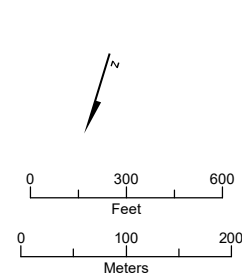
- Traction Power**
 - Permanent
- Tunnel**
 - Permanent
- Utility Easement**
 - Permanent





PRELIMINARY DRAFT/SUBJECT TO CHANGE - HSR ALIGNMENT IS NOT DETERMINED
Source: Authority, 2023; Esri, 2021

February 21, 2024



- Parcel (APN Displayed)
- HSR Station Site (permanent)

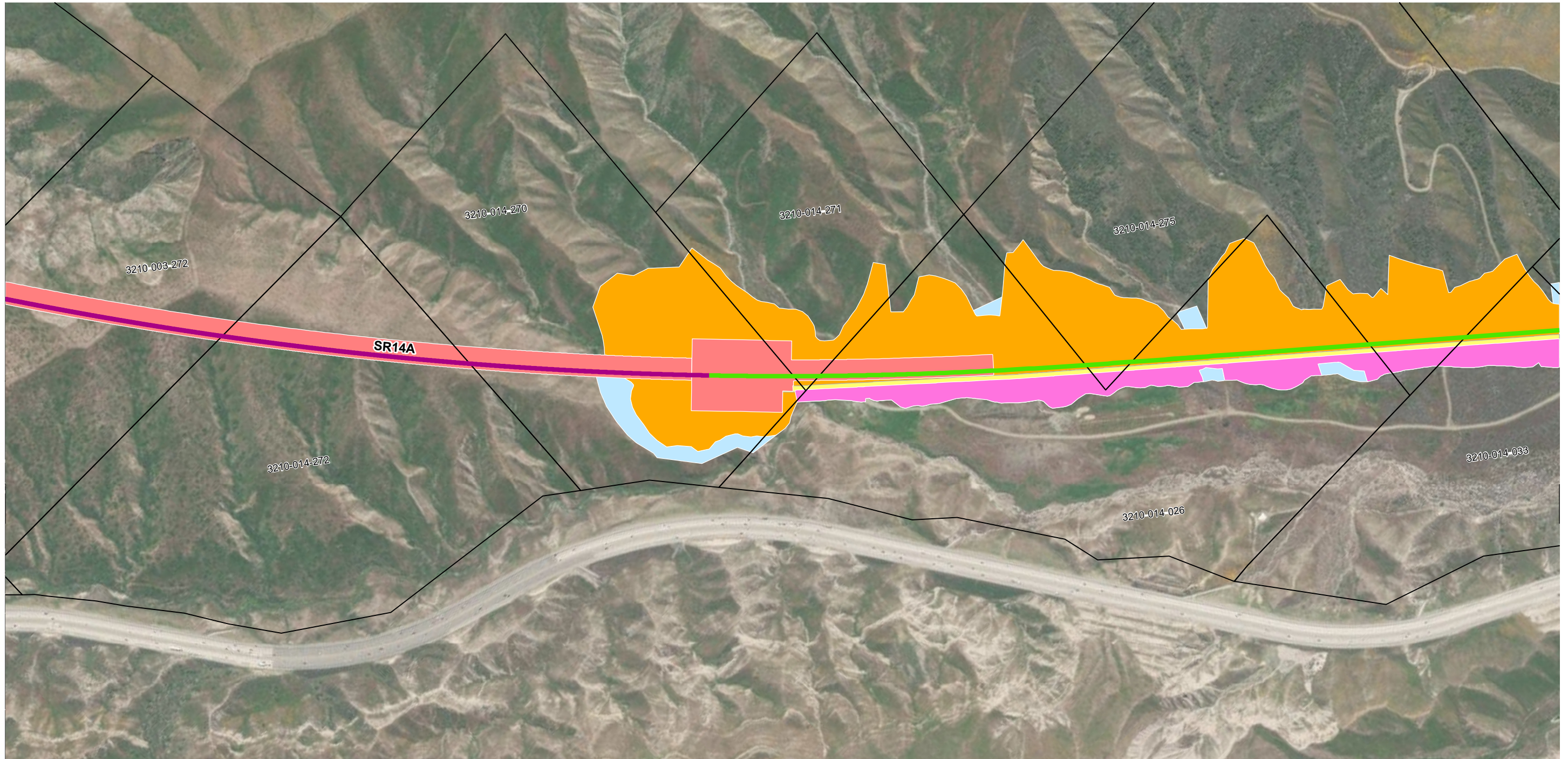
Alignment by Grade Type

- At Grade
- At Grade Covered
- Cut and Cover
- Elevated / Aerial Structure
- Retained Cut / Trench
- Tunnel

Project Footprint by Category Type

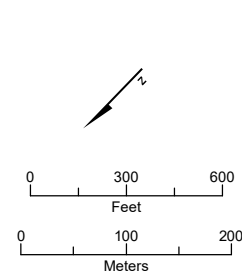
- | | | |
|-----------------------|-------------------------------------|-------------------------|
| Disposal Site | Roadway | Traction Power |
| Temporary | Permanent | Permanent |
| Permanent | Staging or Construction Area | Tunnel |
| Drainage Basin | Temporary | Permanent |
| Permanent | Track | Utility Easement |
| | Permanent | Permanent |





PRELIMINARY DRAFT/SUBJECT TO CHANGE - HSR ALIGNMENT IS NOT DETERMINED
Source: Authority, 2023; Esri, 2021

February 21, 2024



- Parcel (APN Displayed)
- HSR Station Site (permanent)

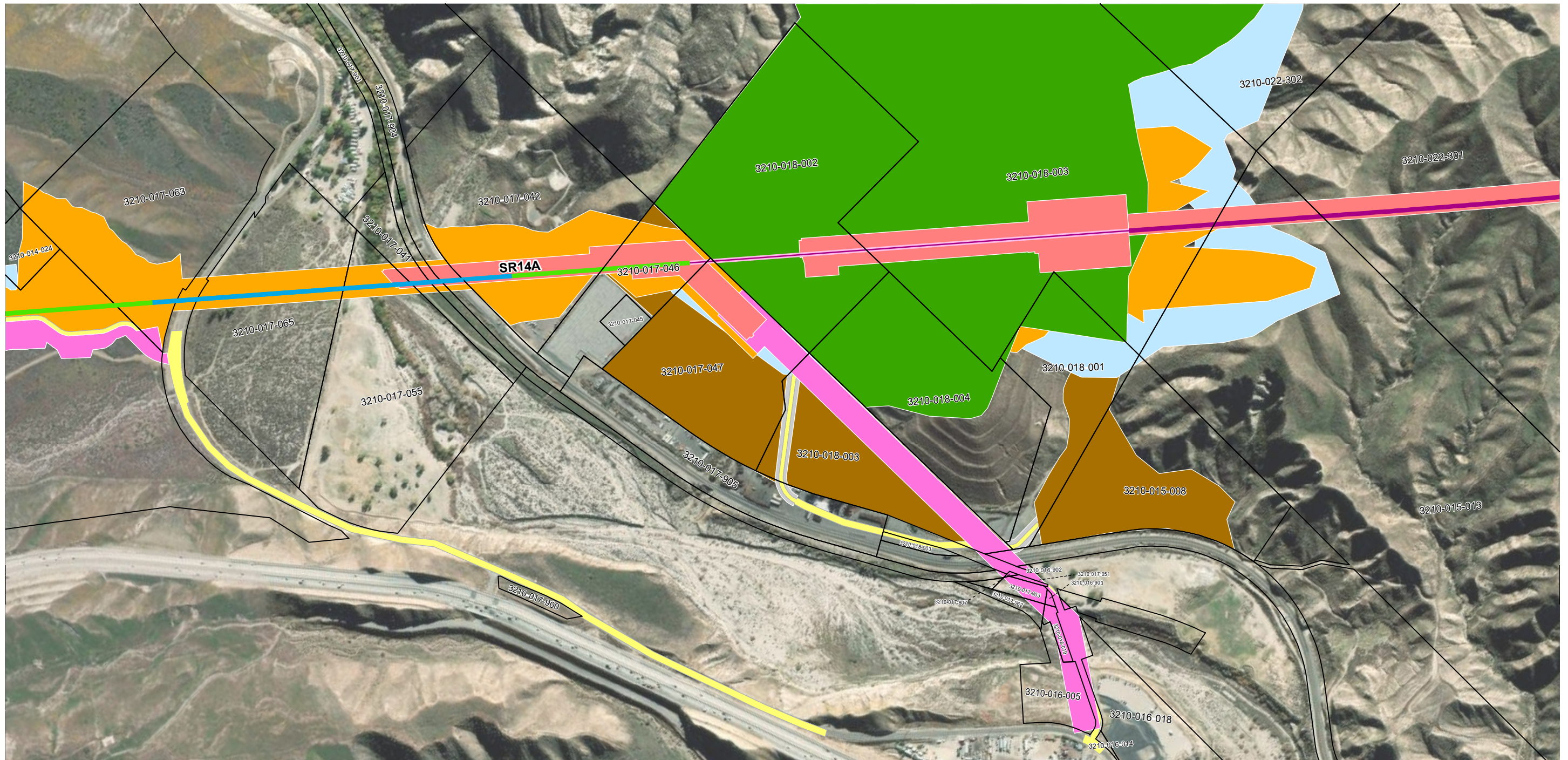
Alignment by Grade Type

- At Grade
- At Grade Covered
- Cut and Cover
- Elevated / Aerial Structure
- Retained Cut / Trench
- Tunnel

Project Footprint by Category Type

- | | | |
|-----------------------|-------------------------------------|-------------------------|
| Disposal Site | Roadway | Traction Power |
| Temporary | Permanent | Permanent |
| Permanent | Staging or Construction Area | Tunnel |
| Drainage Basin | Temporary | Permanent |
| Permanent | Track | Utility Easement |
| | Permanent | Permanent |





PRELIMINARY DRAFT/SUBJECT TO CHANGE - HSR ALIGNMENT IS NOT DETERMINED
Source: Authority, 2023; Esri, 2021

January 15, 2024

