









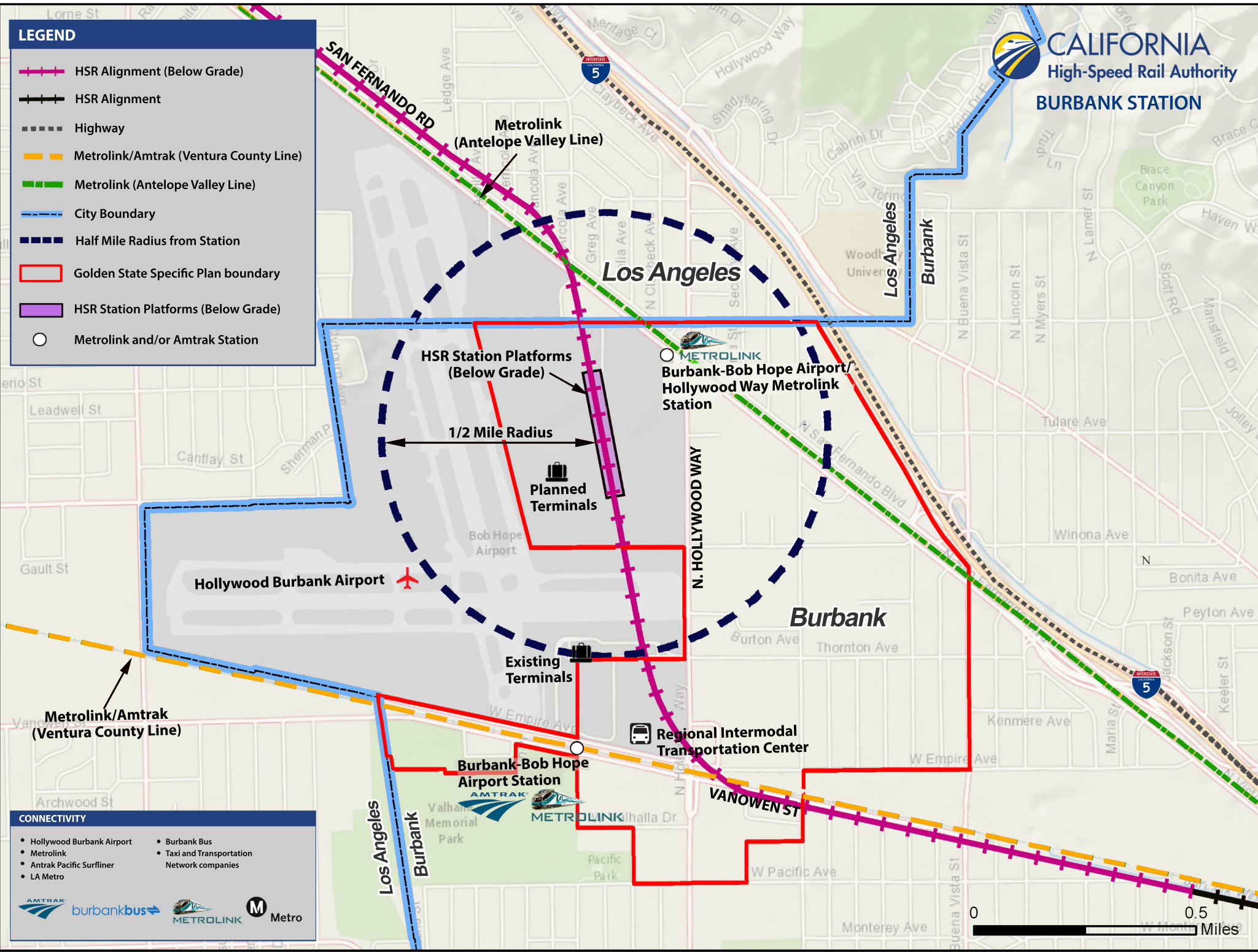


**LEGEND**

-  HSR Alignment (Below Grade)
-  HSR Alignment
-  Highway
-  Metrolink/Amtrak (Ventura County Line)
-  Metrolink (Antelope Valley Line)
-  City Boundary
-  Half Mile Radius from Station
-  Golden State Specific Plan boundary
-  HSR Station Platforms (Below Grade)
-  Metrolink and/or Amtrak Station



**CONNECTIVITY**

- Hollywood Burbank Airport
- Burbank Bus
- Metrolink
- Taxi and Transportation Network companies
- Amtrak Pacific Surfliner
- LA Metro